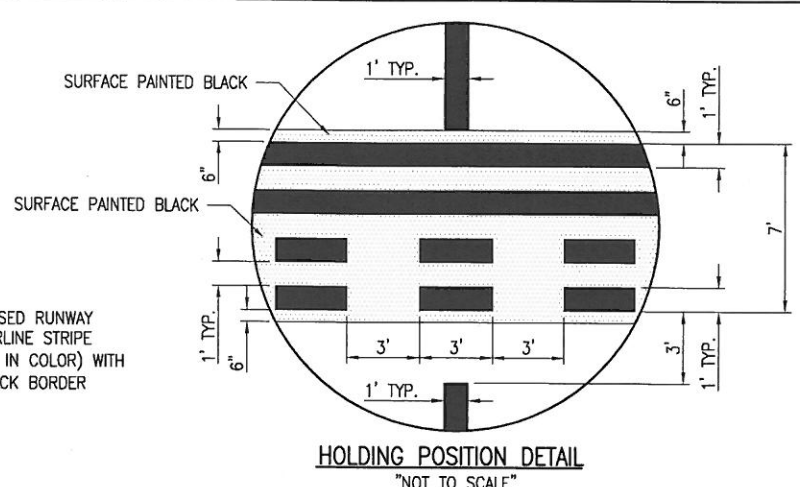
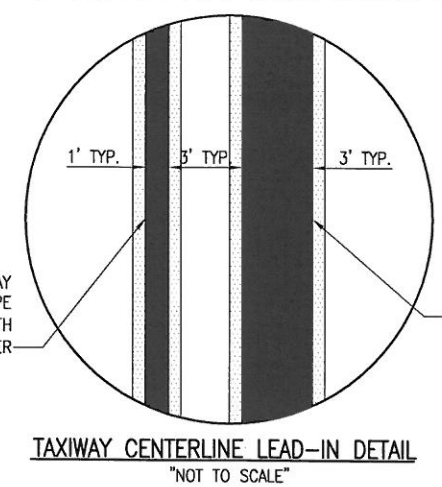
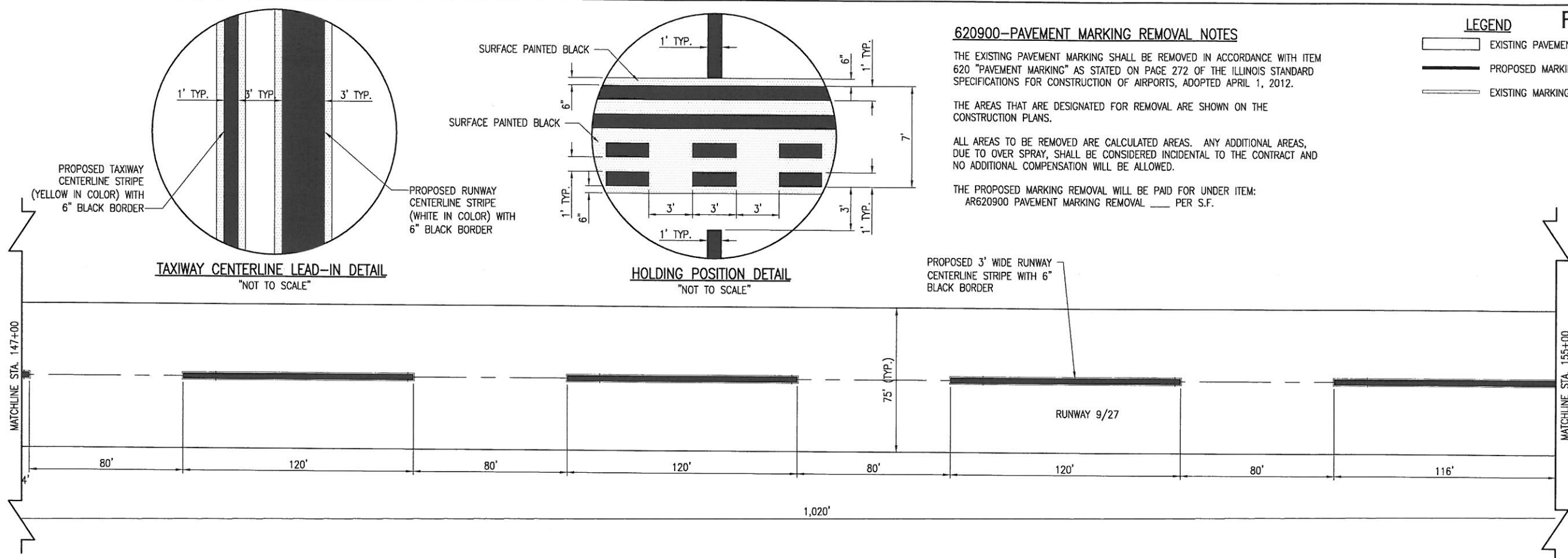


JAN 08, 2014 4:21 PM HAGL000382  
 p:\s\1-206\hanson\Projects\Documents\13jobs\13A0064\CAD\Airport\Sheet\C-151-MRK



**620900—PAVEMENT MARKING REMOVAL NOTES**

THE EXISTING PAVEMENT MARKING SHALL BE REMOVED IN ACCORDANCE WITH ITEM 620 "PAVEMENT MARKING" AS STATED ON PAGE 272 OF THE ILLINOIS STANDARD SPECIFICATIONS FOR CONSTRUCTION OF AIRPORTS, ADOPTED APRIL 1, 2012.

THE AREAS THAT ARE DESIGNATED FOR REMOVAL ARE SHOWN ON THE CONSTRUCTION PLANS.

ALL AREAS TO BE REMOVED ARE CALCULATED AREAS. ANY ADDITIONAL AREAS, DUE TO OVER SPRAY, SHALL BE CONSIDERED INCIDENTAL TO THE CONTRACT AND NO ADDITIONAL COMPENSATION WILL BE ALLOWED.

THE PROPOSED MARKING REMOVAL WILL BE PAID FOR UNDER ITEM:  
 AR620900 PAVEMENT MARKING REMOVAL \_\_\_ PER S.F.

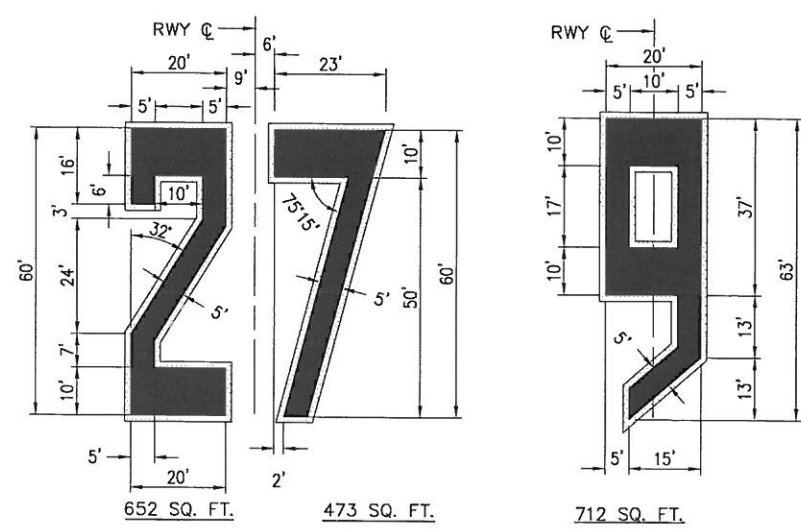
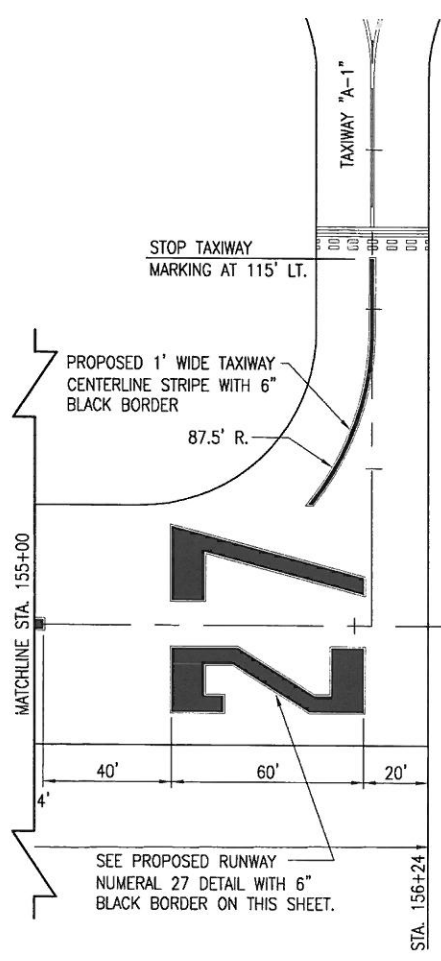
**LEGEND**

FA006

EXISTING PAVEMENT (dashed line)

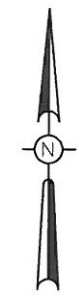
PROPOSED MARKING (solid black)

EXISTING MARKING (thin solid line)



**PROPOSED NUMERAL DETAILS**  
 "NOT TO SCALE"

PROPOSED MARKING QUANTITIES FOR RUNWAY 9-27			
DESCRIPTION	UNIT AREA	NO. REQUIRED	TOTAL AREA
RUNWAY CENTERLINE STRIPE	360	14	5,040
RUNWAY CENTERLINE STRIPE	324	5	1,620
NUMBER 2	652	1	652
NUMBER 7	475	1	475
NUMBER 9	712	1	712
THRESHOLD STRIPE	862.5	6	5,175
AIMING POINT MARKER	1,500	4	6,000
		<b>TOTAL WHITE</b>	<b>19,674</b>
HOLDING LINE (RWY. END 9 TURNAROUND)	210	1	210
HOLDING LINE (TEA CUP TURNAROUND)	90	2	180
TAXIWAY CENTERLINE	1,933	1	1,933
		<b>TOTAL YELLOW</b>	<b>2,323</b>
RUNWAY CENTERLINE STRIPE	124	14	1,736
RUNWAY CENTERLINE STRIPE	112	5	560
NUMBER 2	106	1	106
NUMBER 7	87	1	87
NUMBER 9	113	1	113
THRESHOLD STRIPE	156.75	6	940.5
AIMING POINT MARKER	116	4	464
HOLDING LINE (RWY. END 9 TURNAROUND)	354	1	354
HOLDING LINE (TEA CUP TURNAROUND)	147	2	294
TAXIWAY CENTERLINE	1,819	1	1,819
		<b>TOTAL BLACK</b>	<b>6,474</b>
		<b>TOTAL MARKING</b>	<b>28,471</b>



0' 15' 30' 60'  
 HALF SIZE SCALE: 1" = 60'  
 FULL SIZE SCALE: 1" = 30'

**REVISION**

DATE	REVISION
12/18/13	REVISED AS PER IDA COMMENTS

Hanson Project No. 13A0064  
 File Name C-151-MRK.dwg  
 Scale 1" = 30'  
 Date 09/20/13

LAYOUT BAK 07/10/13  
 DRAWN BAK 07/10/13  
 REVIEWED BSS/CAH 11/25/13

**HANSON**  
 Copyright Hanson Professional Services Inc. 2014  
 Hanson Professional Services Inc.  
 1026 South Sixth Street  
 Suite 205  
 Phoenix, AZ 85006  
 Ph: (217) 788-2450 Fax: (217) 788-2503  
 www.hanson-inc.com  
 Offices Nationwide

**REMARK RUNWAYS 18-36 AND 9-27**  
**PROPOSED MARKING PLAN**  
 RUNWAY 9-27 STA. 147+00  
 TO STA. 156+24

IL PROJ.: FWC-4377 S.B.C. PROJ.: 3-17-SBGP-XX

**10**  
 10 of 12 sheets