











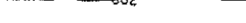














INDEX OF SHEETS

- 1 COVER SHEET
- 2 INDEX OF SHEETS, GENERAL NOTES, AND LEGEND
- 3 SUMMARY OF QUANTITIES (1 OF 3)
- 4 SUMMARY OF QUANTITIES (2 OF 3)
- 5 SUMMARY OF QUANTITIES (3 OF 3)
- 6 SCHEDULE OF QUANTITIES (1 OF 3)
- 7 SCHEDULE OF QUANTITIES (2 OF 3)
- 8 SCHEDULE OF QUANTITIES (3 OF 3)
- 9 EXISTING OVERALL SITE
- 10 EXISTING SITE, STATIONING AND CONTROL POINTS
- 11 EXISTING SITE AND DEMOLITION PLAN (CONCESSION PARKING LOTS)
- 12 EXISTING SITE AND DEMOLITION PLAN (SOUTHEAST PARKING LOT)
- 13 EXISTING SITE (PLAINVIEW CAMPGROUND)
- 14 EXISTING SITE AND DEMOLITION PLAN (PLAINVIEW HOST SITES)
- 15 EXISTING SITE AND DEMOLITION PLAN (PLAINVIEW SOUTH DRAINAGE)
- 16 GEOMETRIC/SITE PLAN (PARK ROADS)
- 17 GEOMETRIC/SITE PLAN (CONCESSION PARKING LOTS)
- 18 INLETS SPECIAL CONSTRUCTION & REINFORCEMENT DETAILS
- 19 GRADING PLAN (UPPER CONCESSION PARKING LOT)
- 20 DRAINAGE PLAN (UPPER CONCESSION PARKING LOT)
- 21 SIDEWALK GRADING AND STORM DRAINAGE DETAILS
- 22 PAVEMENT MARKING (CONCESSION PARKING LOTS)
- 23 GEOMETRIC/SITE PLAN (SOUTHEAST LOT)
- 24 EROSION CONTROL PLAN (CONCESSION & SOUTHEAST PARKING LOTS)
- 25 GEOMETRIC/SITE PLAN (PLAINVIEW CAMPGROUND)
- 26 GEOMETRIC/SITE AND GRADING PLAN (PLAINVIEW HOST SITE)
- 27 GEOMETRIC/SITE AND GRADING PLAN (PLAINVIEW SOUTH DRAINAGE)
- 28 GEOMETRIC/SITE AND GRADING PLAN (PLAINVIEW WEST HOST SITE)
- 29 GEOMETRIC/SITE AND GRADING PLAN (LAKESIDE CAMPGROUND)
- 30 TYPICAL SECTIONS AND SITE DETAILS
- 31 SITE DETAILS (CONTINUED)
- 32 (L-1) GENERAL NOTES, SCHEDULES, AND INDEX OF SHEETS
- 33 (L-2) EXISTING LIGHTING REMOVAL PLAN
- 34 (L-3) PROPOSED LIGHTING PLAN
- 35 (L-4) WIRING DIAGRAMS
- 36 (L-5) CONDUIT ROUTING DETAIL
- 37 (L-6) LIGHT POLE ALUMINUM DETAIL
- 38 (L-7) LIGHT POLE ALUMINUM DETAIL (CONTINUED)
- 39 (L-8) LIGHT POLE FOUNDATION DETAIL
- 40 (L-9) BOLLARD FOUNDATION DETAIL
- 41 CROSS SECTIONS (UPPER CONCESSION PARKING LOT) (0+83.00 - 1+18.00)
- 42 CROSS SECTIONS (UPPER CONCESSION PARKING LOT) (1+48.00 - 1+64.73)
- 43 CROSS SECTIONS (UPPER CONCESSION PARKING LOT) (1+90.46 - 2+50.00)
- 44 CROSS SECTIONS (UPPER CONCESSION PARKING LOT) (3+00.00 - 3+34.05)
- 45 CROSS SECTIONS (PLAINVIEW SOUTH DRAINAGE)

GENERAL NOTES:

- 1 SPECIFICATIONS SHALL BE THE "STANDARD SPECIFICATIONS FOR ROAD AND BRIDGE CONSTRUCTION" ADOPTED APRIL 1, 2016.
- 2 ALL ELEVATIONS ARE REFERENCED TO ELEVATIONS ESTABLISHED BY VASCONCELLES ENGINEERING CORPORATION.
- 3 THE CONTRACTOR SHALL ASSUME COMPLETE RESPONSIBILITY FOR JOB SITE CONDITIONS DURING THE COURSE OF CONSTRUCTION INCLUDING SAFETY OF ALL PERSONS AND PROPERTY, THAT THIS REQUIREMENT SHALL APPLY CONTINUOUSLY AND NOT BE LIMITED TO NORMAL WORKING HOURS, AND THAT THE CONTRACTOR SHALL DEFEND, INDEMNIFY, AND HOLD THE OWNER AND THE ENGINEER HARMLESS FROM ANY AND ALL LIABILITY, REAL OR ALLEGED, IN CONNECTION WITH THE PERFORMANCE OF WORK ON THIS PROJECT, EXCEPTING FOR LIABILITY ARISING FROM THE SOLE NEGLIGENCE OF THE OWNER OR THE ENGINEER.
- 4 WHERE SECTION STONES OR PROPERTY MARKERS ARE ENCOUNTERED, THE ENGINEER SHALL BE NOTIFIED BEFORE SUCH STONES OR MARKERS ARE REMOVED. THE CONTRACTOR SHALL PROTECT AND PRESERVE ALL PROPERTY MARKERS UNTIL AN OWNER OR AUTHORIZED SURVEYOR HAS WITNESSED OR REFERENCED THEIR LOCATION.
- 5 ALL CONSTRUCTION LAYOUT SHALL BE THE RESPONSIBILITY OF THE CONTRACTOR.
- 6 ALL BORROW/WASTE/USE SITES MUST BE APPROVED BY THE DEPARTMENT PRIOR TO REMOVING ANY MATERIAL FROM THE PROJECT OR INITIATING ANY EARTHMOVING ACTIVITIES, INCLUDING TEMPORARY STOCKPILING OUTSIDE THE LIMITS OF CONSTRUCTION.

LEGEND





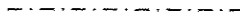

-  - PK/MAG NAIL
-  - EXISTING LIGHT POLE
-  - EXISTING SIGN
-  - EXISTING ELECTRIC BOX
-  - EXISTING JUNCTION BOX
-  - EXISTING BUSH (SIZE)
-  - EXISTING TREE (SIZE)
-  - EXISTING PARKING BLOCK
-  - EXISTING BUILDING LIMITS
-  - EXISTING TREE LINE
-  - EXISTING CONTOURS
-  - EXISTING FORCE MAIN
-  - EXISTING ELECTIC LINE
-  - EXISTING WATER LINE
-  - EXISTING FENCE LINE
-  - EXISTING CULVERT
-  - NEW SIGN
-  - NEW PARKING BLOCK
-  - NEW DETECTABLE WARNING
-  - NEW A.D.A. SYMBOL
-  - NEW INLET
-  - NEW MANHOLE
-  - NEW UNDERDRAIN
-  - NEW STORM SEWER
-  - NEW PAVED DITCH



THE FOLLOWING HMA MIXTURE REQUIREMENTS ARE APPLICABLE FOR THIS PROJECT

LOCATION(S)	PARKING AREAS	
MIX USES	BINDER	SURFACE
DSN AIR VOIDS	PG 64-22	
MIXTURE COMPOSITION	4.0% @ N=50	
FRICTION AGGREGATE	N/A	MIX C
QUALITY MANAGEMENT PROGRAM	QC/QA	
SUBLOT SIZE	N/A	

LIGHTING LEGEND

-  PROPOSED LIGHTING UNIT
30' M.H. POLE WITH 1 1/2" B.C., ON
5' x 24" DIA. CONCRETE FOUNDATION,
120V LED LUMINAIRE 1
-  PROPOSED LIGHTING UNIT
12' M.H. POLE WITH 8" B.C., ON
5' x 24" DIA. CONCRETE FOUNDATION,
120V LED LUMINAIRE 2, AND 120V
POLE RECEPTACLE
-  PROPOSED LIGHTING BOLLARD WITH
LED, 120V
-  EXISTING LIGHTING CONTROL PANEL
TO REMAIN IN PLACE
-  UNIT DUCT, SIZE AS INDICATED ON PLAN
-  UNDERGROUND CONDUIT, COILABLE
NONMETALLIC CONDUIT, SCHEDULE 80,
SIZE AS INDICATED ON PLAN

REV. 2-22-2017