

STATE OF ILLINOIS
DEPARTMENT OF TRANSPORTATION
DIVISION OF HIGHWAYS

F.A.I. RTE.	SECTION	COUNTY	TOTAL SHEETS	SHEET NO.
55	2015-0711	COOK	117	1
		ILLINOIS	CONTRACT NO. 62B55	

FOR INDEX OF SHEETS, SEE SHEET NO. 2

PROPOSED HIGHWAY PLANS

FAI 55 ROUTE: I-55 (STEVENSON EXPY)
VARIOUS LOCATIONS
SECTION: 2015-0711
BRIDGE DECK SEALING
COOK COUNTY

C-91-056-16

IMPROVEMENTS ARE LOCATED IN THE
CITY OF CHICAGO

SEE LOCATION MAPS
SHEETS 5 AND 6

C.U.A.N.
CHICAGO UTILITY ALERT NETWORK
(312) 744-7000

PROJECT ENGINEER: JEAN ALAIN MIDY (847) 221-3056
PROJECT MANAGER: ISSAM RAYYAN (847) 705-4178

CONTRACT NO. 62B55



STATE OF ILLINOIS
DEPARTMENT OF TRANSPORTATION
DIVISION OF HIGHWAYS

SUBMITTED December 9, 2015
John F. Johnson
DEPUTY DIRECTOR OF HIGHWAYS, REGION ENGINEER

Jan 29, 2016
Muhammad Adib Raza
ENGINEER OF DESIGN AND ENVIRONMENT

Jan 29, 2016
Amr Osman
DIRECTOR OF HIGHWAYS, CHIEF ENGINEER

PRINTED BY THE AUTHORITY
OF THE STATE OF ILLINOIS

INDEX OF SHEETS

SHEET NO.	DESCRIPTION
1	TITLE SHEET
2	INDEX OF SHEETS, STATE STANDARDS & GENERAL NOTES
3	SUMMARY OF QUANTITIES
4	SCHEDULE OF QUANTITIES
5-6	LOCATION MAPS
7-18	EXISTING BRIDGE PLANS (LOCATION NO 1, SN 016-0026)
19-30	EXISTING BRIDGE PLANS (LOCATION NO 2, SN 016-1058)
31-64	EXISTING BRIDGE PLANS (LOCATION NO 3, SN 016-1009)
65-85	EXISTING BRIDGE PLANS (LOCATION NO 4, SN 016-1083)
86-106	EXISTING BRIDGE PLANS (LOCATION NO 5, SN 016-1084)
107-110	EXISTING BRIDGE PLANS (LOCATION NO 6, SN 016-1056)
111-112	EXISTING BRIDGE PLANS (LOCATION NO 7, SN 016-1085)
113-114	EXISTING BRIDGE PLANS (LOCATION NO 8, SN 016-1086)
115	FREEWAY ENTRANCE AND EXIT RAMP CLOSURE DETAILS (TC-08)
116	TRAFFIC CONTROL DETAILS FOR FREEWAY SINGLE & MULTI-LANE WEAVE (TC-09)
117	TRAFFIC CONTROL DETAILS FOR FREEWAY SHOULDER AND PARTIAL RAMP CLOSURES (TC-17)

GENERAL NOTES

BEFORE STARTING ANY EXCAVATION, THE CONTRACTOR SHALL CALL "C.U.A.N" (CHICAGO UTILITY ALERT NETWORK) AT (312) 744-7000 FOR FIELD LOCATIONS OF BURIED ELECTRIC, TELEPHONE & GAS UTILITIES. (48 HOUR NOTIFICATION IS REQUIRED).

THE CONTRACTOR SHALL COORDINATE CONSTRUCTION ACTIVITIES WITH UTILITY COMPANIES AND THE CITY OF CHICAGO.

THE CONTRACTOR WILL NOT BE ALLOWED TO SET UP A YARD OR FIELD OFFICE ON STATE PROPERTY WITHOUT WRITTEN PERMISSION FROM THE DEPARTMENT.

IT SHALL BE THE CONTRACTOR'S RESPONSIBILITY TO VERIFY ALL DIMENSIONS AND CONDITIONS EXISTING IN THE FIELD PRIOR TO CONSTRUCTION AND ORDERING OF MATERIALS.

THE CONTRACTOR SHALL CONTACT THE DISTRICT ONE TRAFFIC CONTROL SUPERVISOR AT (847) 705-4151 FOR EXPRESSWAYS AND (847) 705-4470 FOR ARTERIALS A MINIMUM OF 72 HOURS IN ADVANCE OF BEGINING WORK.

DO NOT SCALE PLANS FOR CONSTRUCTION DIMENSIONS.

STATE STANDARDS

STANDARD NO.	DESCRIPTION
701400-08	APPROACH TO LANE CLOSURE, FREEWAY/EXPRESSWAY
701401-09	LANE CLOSURE, FREEWAY/EXPRESSWAY
701411-09	LANE CLOSURE, MULTILANE, AT ENTRANCE OR EXIT RAMP FOR SPEEDS > 45 MPH
701428	TRAFFIC CONTROL SETUP AND REMOVAL FREEWAY / EXPRESSWAY
701446-06	TWO LANE CLOSURE, FREEWAY / EXPRESSWAY
701606-10	URBAN LANE CLOSURE, MULTILANE, 2W, WITH MOUNTABLE MEDIAN
701701-09	URBAN LANE CLOSURE, MULTILANE INTERSECTION
701801-05	LANE CLOSURE, MULTILANE, 12W OR 2W CROSSWALK OR SIDEWALK CLOSURE
701901-04	TRAFFIC CONTROL DEVICES

FILE NAME :	USER NAME : gorangoutab	DESIGNED -	REVISED -	STATE OF ILLINOIS DEPARTMENT OF TRANSPORTATION	F.A.I. RTE.	SECTION	COUNTY	TOTAL SHEETS	SHEET NO.
path: \\IL084EBID\INTEG\illinois.gov\PI\DOT\Documents\DOT Offices\District 1\Projects\01856\DRW\01856-ahc\plan.dgn	DATE	CHECKED -	REVISED -		55	2015-0711	COOK	117	2
Default	PLOT DATE : 12/22/2015	DATE	REVISED -		CONTRACT NO. 62B55				
					SCALE:	SHEET	OF	SHEETS	STA.

ILLINOIS FED. AID PROJECT

SUMMARY OF QUANTITIES			URBAN 100% STATE TOTAL QUANTITIES						CONSTRUCTION TYPE CODE 0014				SUMMARY OF QUANTITIES			CONSTRUCTION TYPE CODE					
CODE NO	ITEM	UNIT	URBAN 100% STATE TOTAL QUANTITIES		CONSTRUCTION TYPE CODE 0014				CODE NO	ITEM	UNIT	TOTAL QUANTITIES	CONSTRUCTION TYPE CODE								
67000400	ENGINEER'S FIELD OFFICE, TYPE A	CAL MO	3		3																
67100100	MOBILIZATION	L SUM	1		1																
70102625	TRAFFIC CONTROL AND PROTECTION, STANDARD 701606	L SUM	1		1																
70102635	TRAFFIC CONTROL AND PROTECTION, STANDARD 701701	L SUM	1		1																
70102640	TRAFFIC CONTROL AND PROTECTION, STANDARD 701801	L SUM	1		1																
70200100	NIGHTTIME WORK ZONE LIGHTING	L SUM	1		1																
X5870015	BRIDGE DECK CONCRETE SEALER	50 FT	1095100		1095100																
X7011015	TRAFFIC CONTROL AND PROTECTION, (EXPRESSWAYS)	L SUM	1		1																

8

	S.N. 016-0026	S.N. 016-1058	S.N. 016-1009	S.N. 016-1083	S.N. 016-1084	S.N. 016-1056	S.N. 016-1085	S.N. 016-1086	TOTAL
LOCATION	1	2	3	4	5	6	7	8	
BRIDGE DECK CONCRETE SEALER (SQ. FT)	142850	172950	244900	196350	223100	52950	30250	31750	1095100
TRAFFIC CONTROL AND PROTECTION, STANDARD 701606			1						1
TRAFFIC CONTROL AND PROTECTION, STANDARD 701701			1						1
TRAFFIC CONTROL AND PROTECTION, STANDARD 701801			1						
TRAFFIC CONTROL AND PROTECTION (EXPRESSWAY)	0.125	0.125	0.125	0.125	0.125	0.125	0.125	0.125	1

LOCATION 1: SN 016-0026
I-55 WB (STEVENSON) OVER
WESTERN AVE VIADUCT

R 13 E R 14 E

SOUTH
TWP

WEST
TWP

TRAFFIC DATA

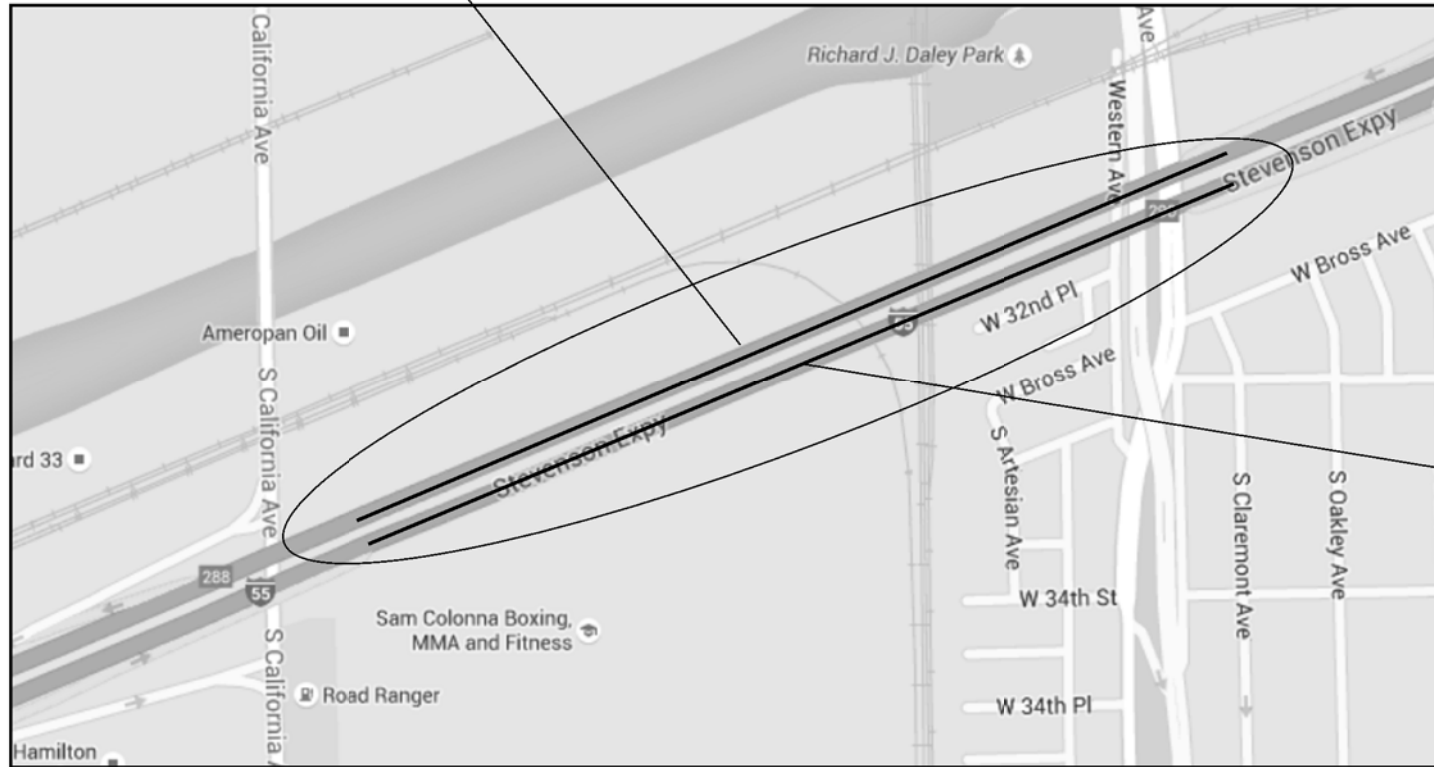
I-55

POSTED SPEED LIMIT = 55 MPH
LOCATION 1 & 2: 2014 ADT=170100
LOCATION 3: 2014 ADT=129700

DAMEN AVE:

LOCATION 3:
POSTED SPEED LIMIT = 30 MPH
2014 ADT = 24100

T 39 N

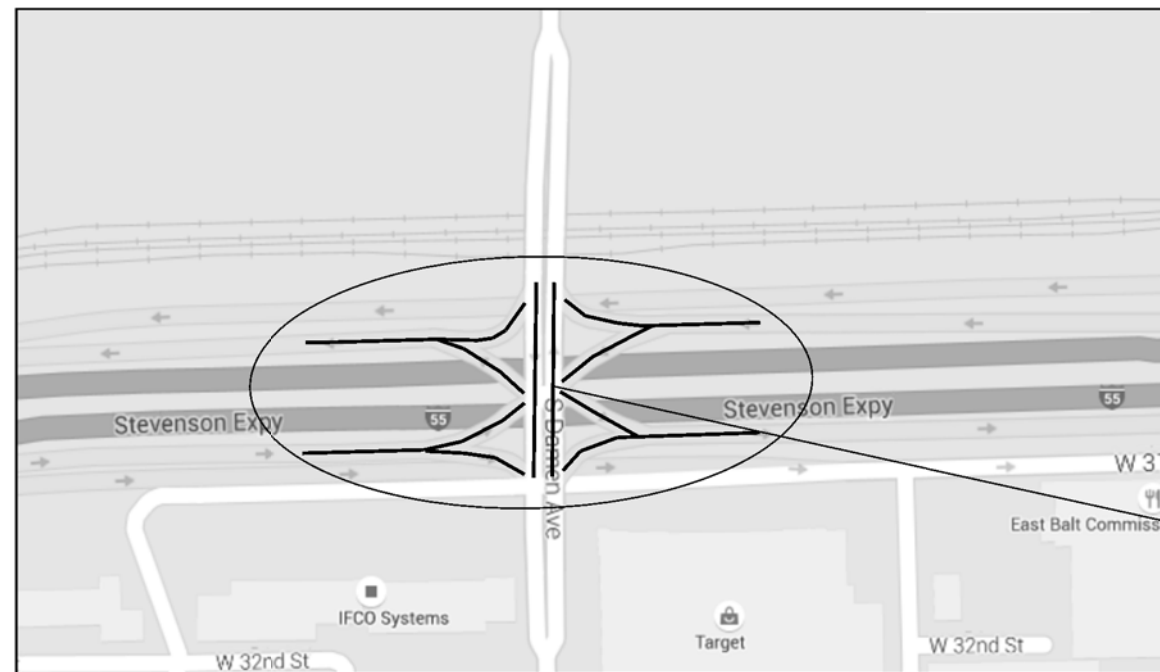


LOCATION 2: SN 016-1058
I-55 EB (STEVENSON) OVER
WESTERN AVE VIADUCT

WEST TOWNSHIP; SOUTH TOWNSHIP

R 14 E

T 39 N



LOCATION 3: SN 016-1009
DAMEN AVE & 4 RAMPS OVER I-55
(STEVENSON) FROM I-55 TO DAMEN
AVE AND FROM DAMEN AVE TO I-55

SOUTH TOWNSHIP

FILE NAME =	USER NAME = gorengeutab	DESIGNED -	REVISED -
p:\IL\084EBID\INTEG\illinois.gov\FWIDOT\Documents\IDOT Offices\District 1\Projects\DI056\BROW\Auto\Design\DI05616-sh1-plan.dgn		CHECKED -	REVISED -
Default	PLOT SCALE = 100.0000' / 1in.	DATE -	REVISED -
	PLOT DATE = 12/7/2015		

STATE OF ILLINOIS
DEPARTMENT OF TRANSPORTATION

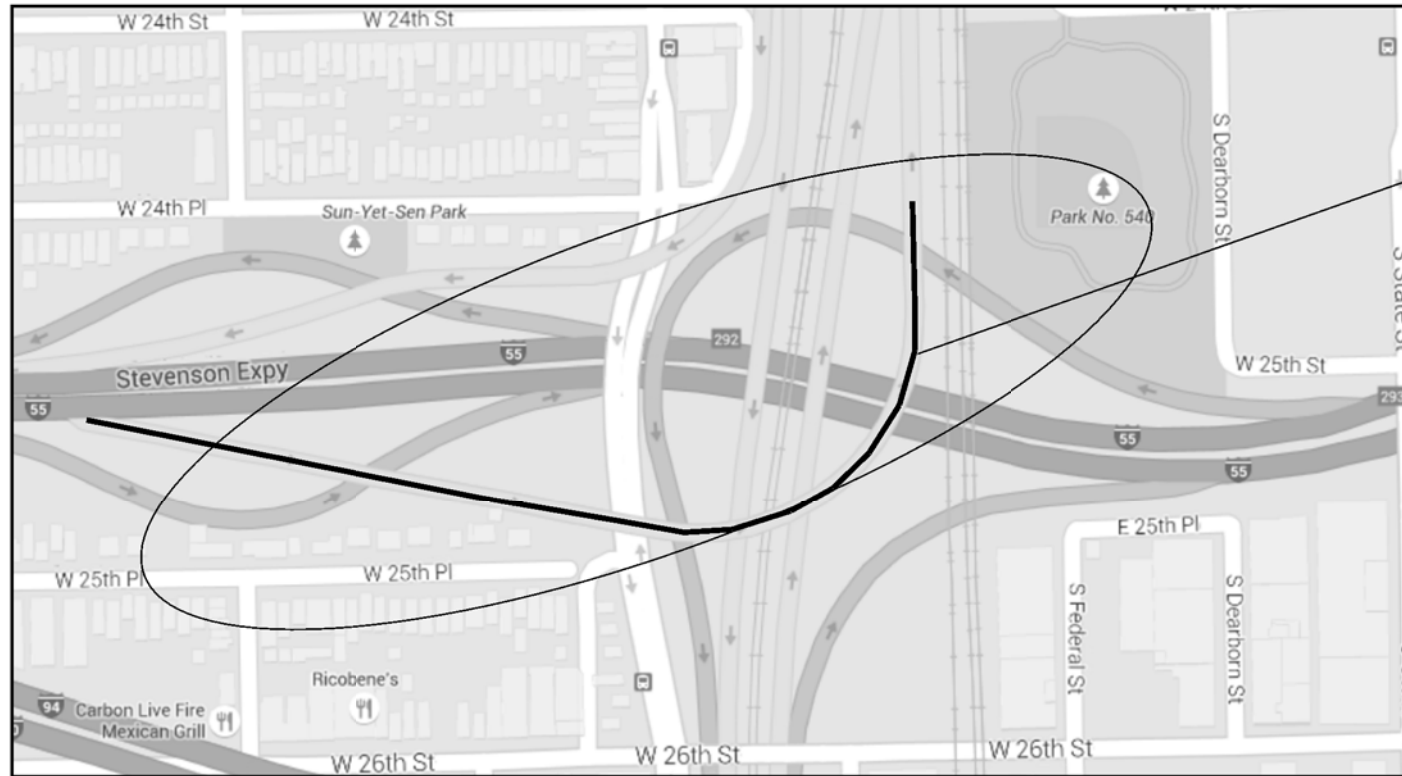
LOCATION MAPS
LOCATION 1 THROUGH 3

SCALE: SHEET OF SHEETS STA. TO STA.

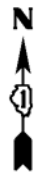
F.A.I. RTE.	SECTION	COUNTY	TOTAL SHEETS	SHEET NO.
55	2015-0711	COOK	117	5
CONTRACT NO. 62B55				
ILLINOIS FED. AID PROJECT				

R 14 E

T 39 N



LOCATION 6: SN 016-1056
RAMP OVER I-55 (STEVENSON) AND
CTA TRACKS FROM I-55 EB TO
NB FRANKLIN STREET



LOCATION 4: SN 016-1083
I-55 WB (STEVENSON) OVER ASHLAND
AVE VIADUCT AND ICRR & CTA TRACKS
(FROM EAST OF WOLCOTT AVE TO
SOUTH BRANCH OF CHICAGO RIVER)

LOCATION 7: SN 016-1085
I-55 WB (STEVENSON) OVER
SOUTH BRANCH OF CHICAGO
RIVER

SOUTH TOWNSHIP

R 14 E

TRAFFIC DATA

I-55

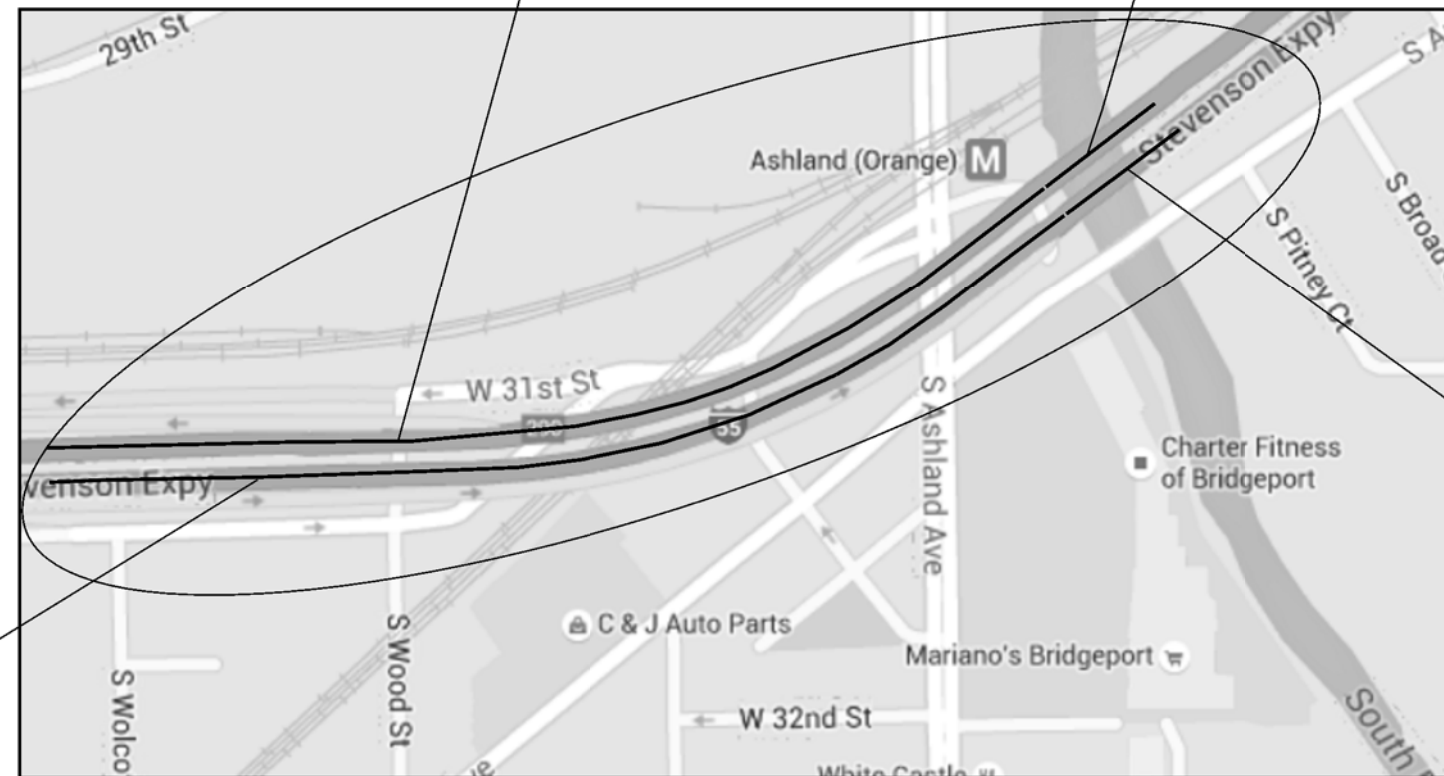
POSTED SPEED LIMIT = 55 MPH

LOCATION 4, 5, 7 & 8: 2014 ADT=129700

I-55 RAMP

LOCATION 6: 2002 ADT=4600

T 39 N



LOCATION 5: SN 016-1084
I-55 EB (STEVENSON) OVER ASHLAND
AVE VIADUCT AND ICRR & CTA TRACKS
(FROM EAST OF WOLCOTT AVE TO
SOUTH BRANCH OF CHICAGO RIVER)

LOCATION 8: SN 016-1086
I-55 EB (STEVENSON) OVER
SOUTH BRANCH OF CHICAGO
RIVER

SOUTH TOWNSHIP

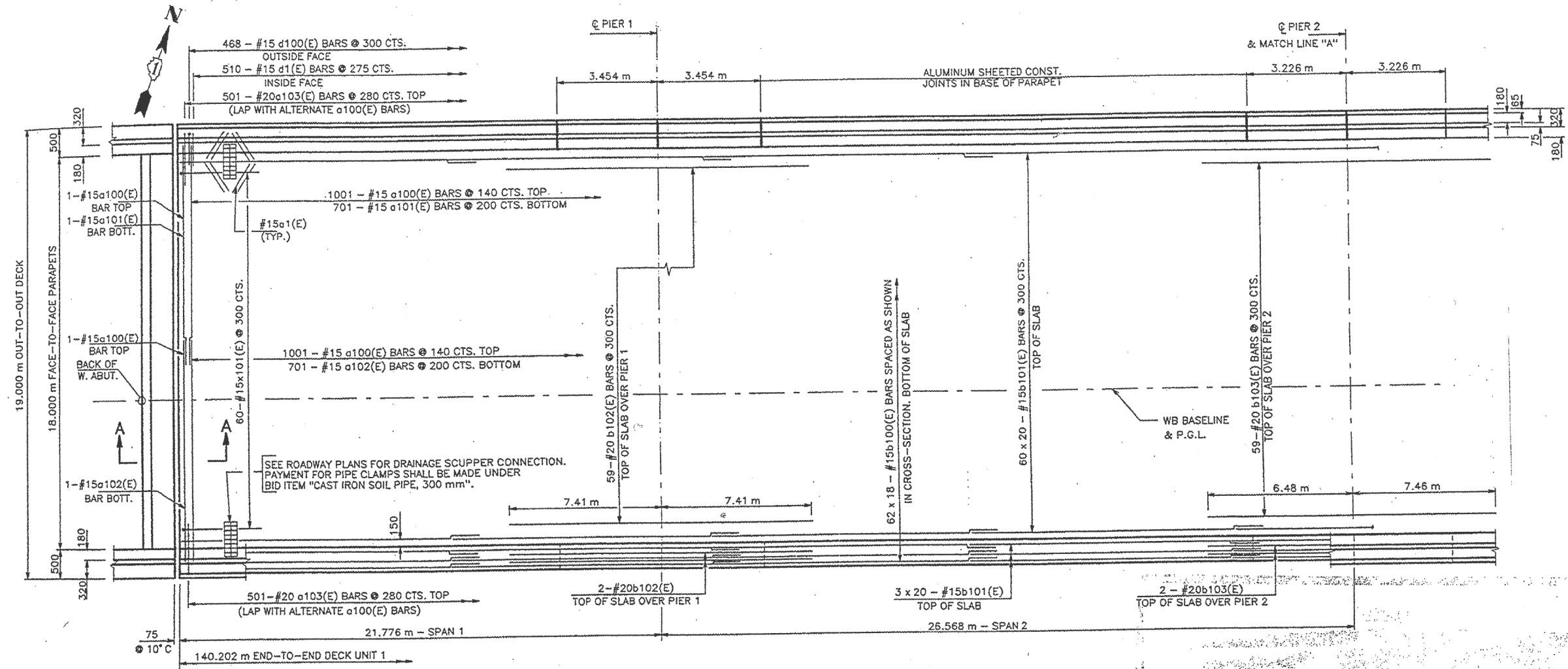
FILE NAME =	USER NAME = gorengeautab	DESIGNED -	REVISED -
p:\IL\084EBID\INTEG\illinois.gov\FWIDOT\Documents\IDOT Offices\District 1\Projects\DI056\BROW\Meta\Design\DI05616-sh-t-plen.dgn		REVISED -	REVISED -
Default	PLOT SCALE = 100.0000' / 1in.	CHECKED -	REVISED -
	PLOT DATE = 12/7/2015	DATE -	REVISED -

STATE OF ILLINOIS
DEPARTMENT OF TRANSPORTATION

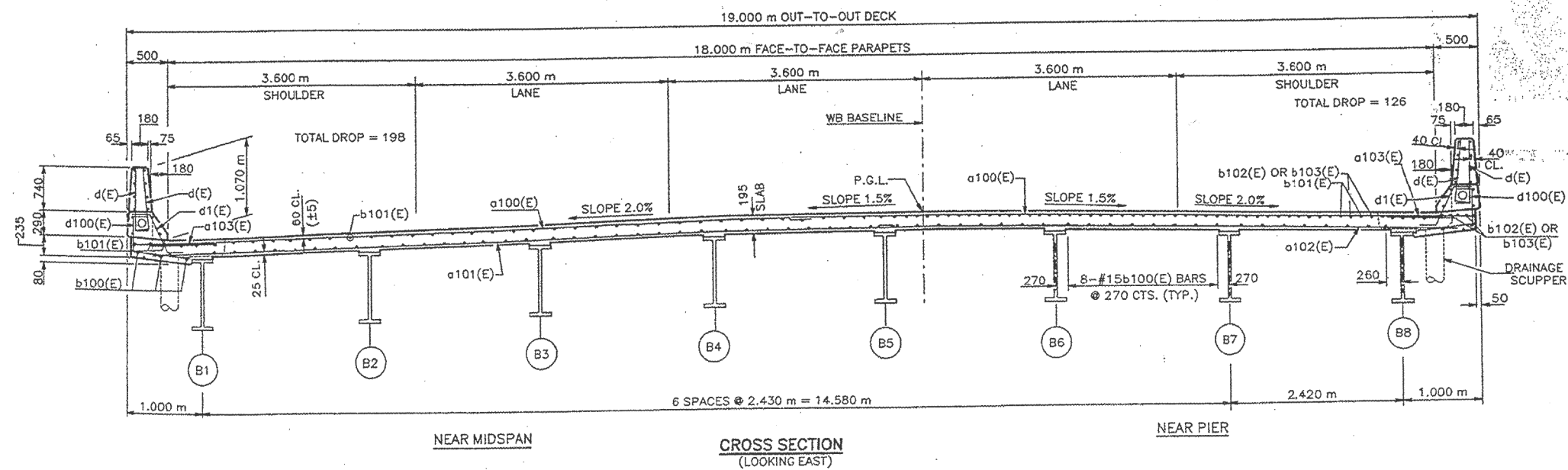
LOCATION MAPS
LOCATION 4 THROUGH 8

SCALE: SHEET OF SHEETS STA. TO STA.

F.A.I. RTE.	SECTION	COUNTY	TOTAL SHEETS	SHEET NO.
55	2015-0711	COOK	117	6
CONTRACT NO. 62B55				
ILLINOIS FED. AID PROJECT				



FOR INFORMATION ONLY



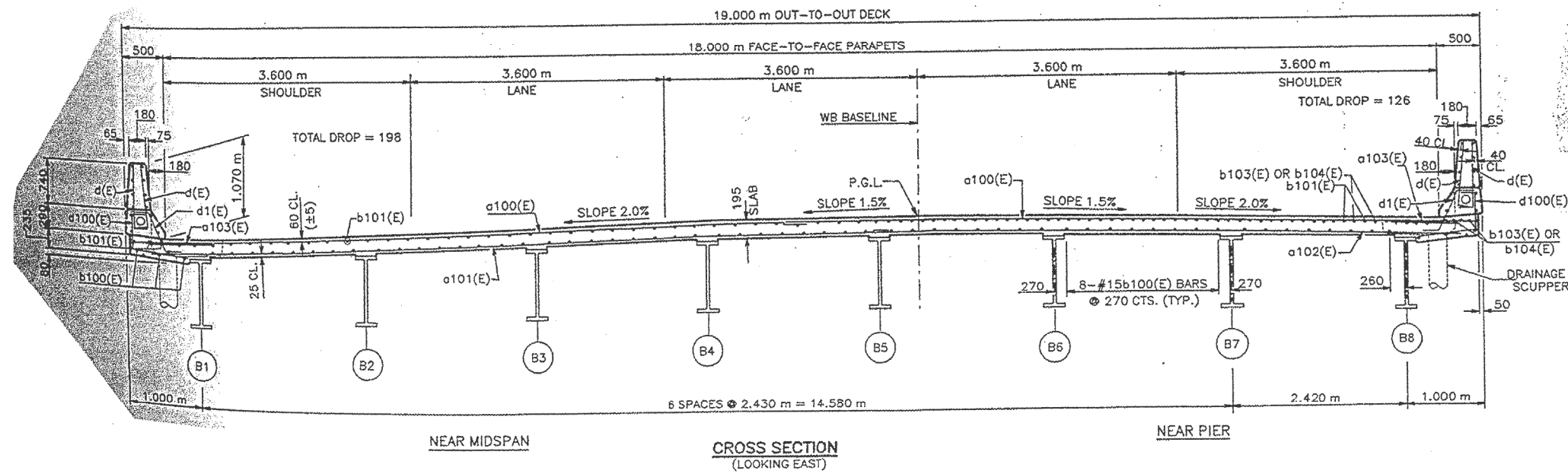
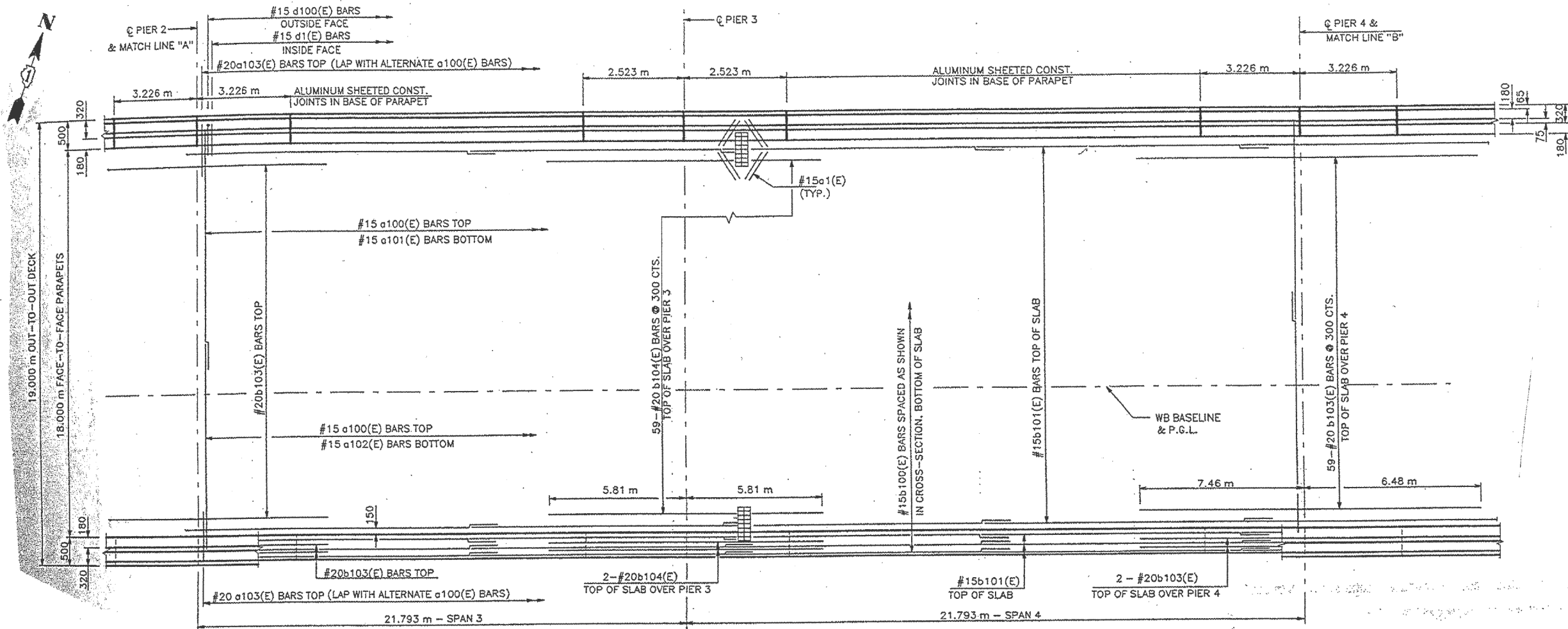
FILE NAME =	USER NAME = gorenautob	DESIGNED -	REVISED -
p:\work\084EBID\INTEG\illinois.gov\PIW001\Documents\IDOT Offices\District 1\Projects\DI056\BROWns\Design\DI05616-sht-plan.dgn		REVISED -	
Default	PLOT SCALE = 100.0000 / 1m.	CHECKED -	REVISED -
	PLOT DATE = 12/7/2015	DATE -	REVISED -

STATE OF ILLINOIS
DEPARTMENT OF TRANSPORTATION

EXISTING PLANS. LOCATION 1.
SN 016-0026

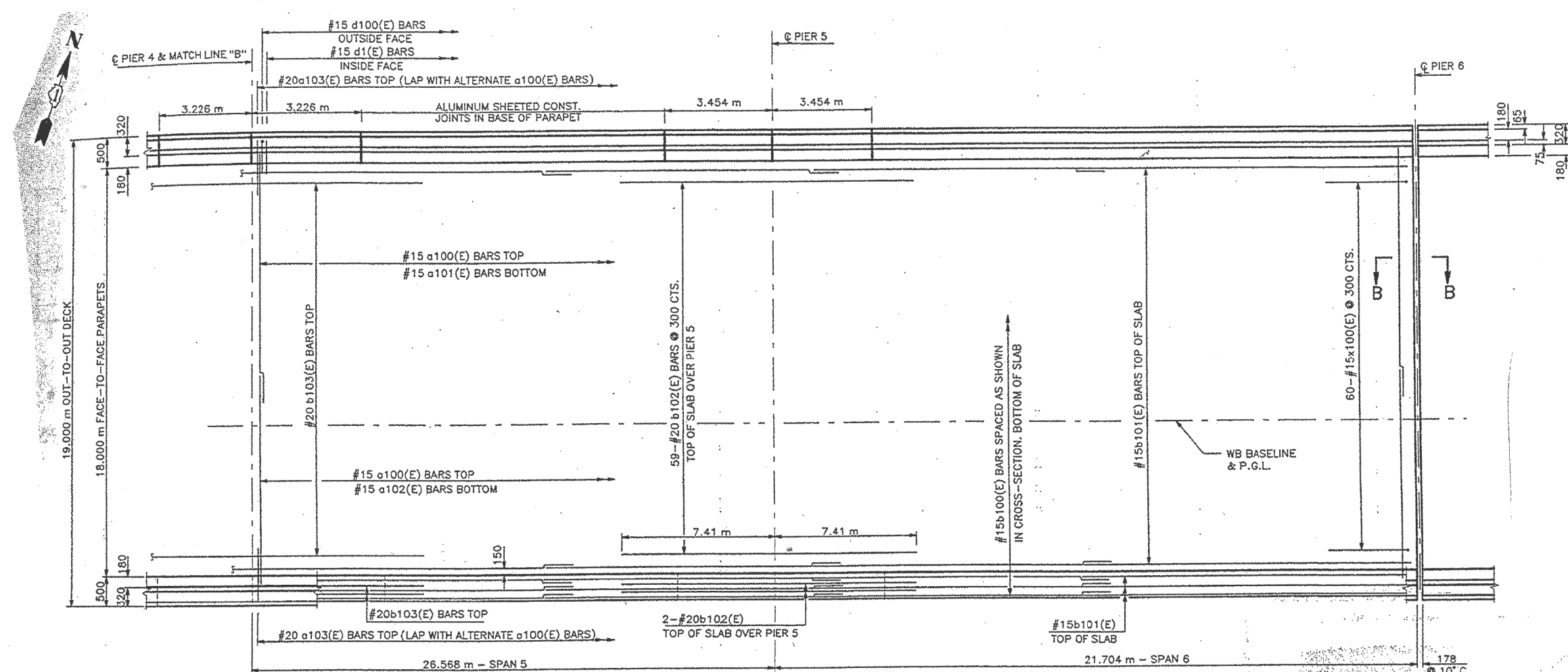
SCALE: SHEET 1 OF 12 SHEETS STA. TO STA.

F.A.I. RTE.	SECTION	COUNTY	TOTAL SHEETS	SHEET NO.
55	2015-0711	COOK	117	7
CONTRACT NO. 62B55				
ILLINOIS FED. AID PROJECT				

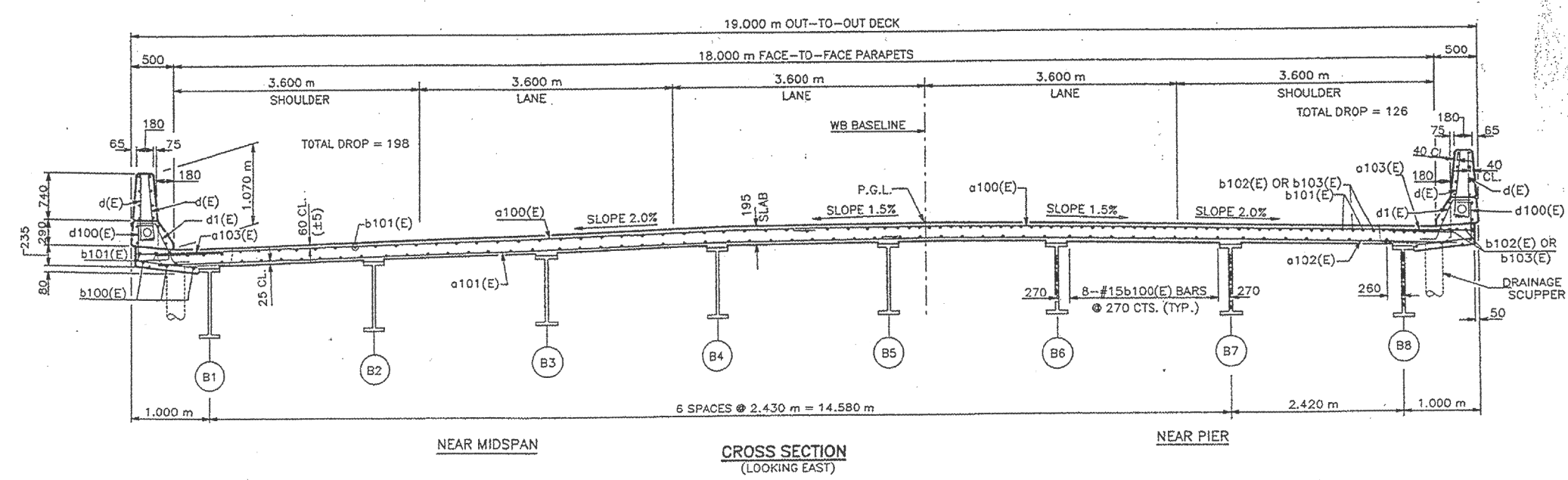


FOR INFORMATION ONLY

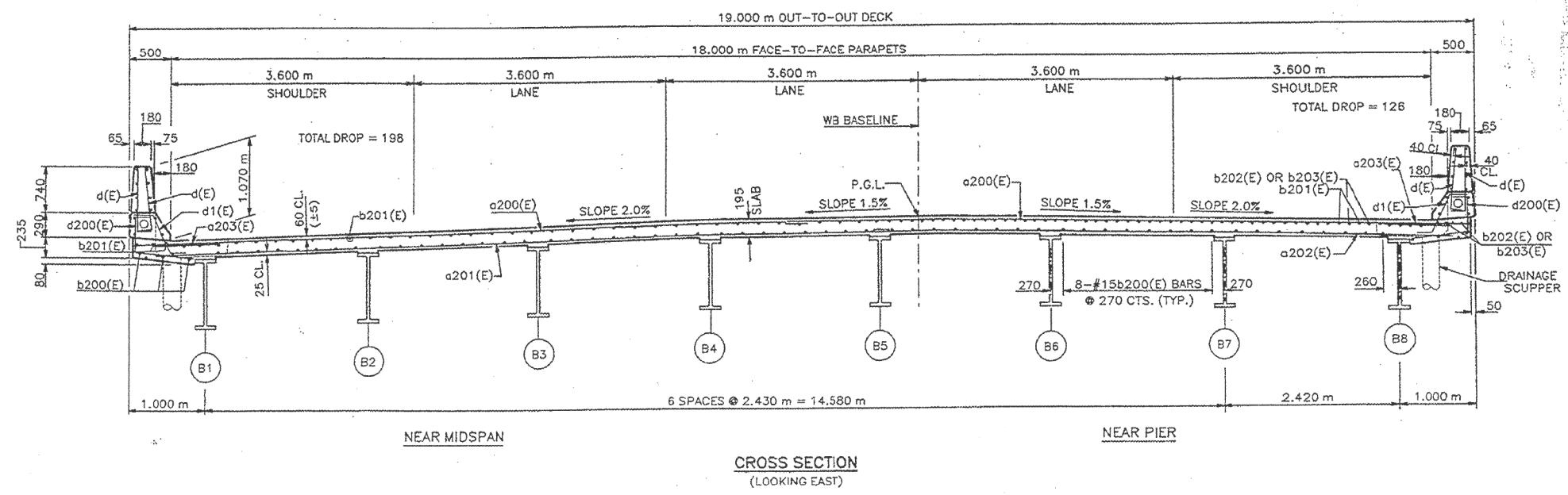
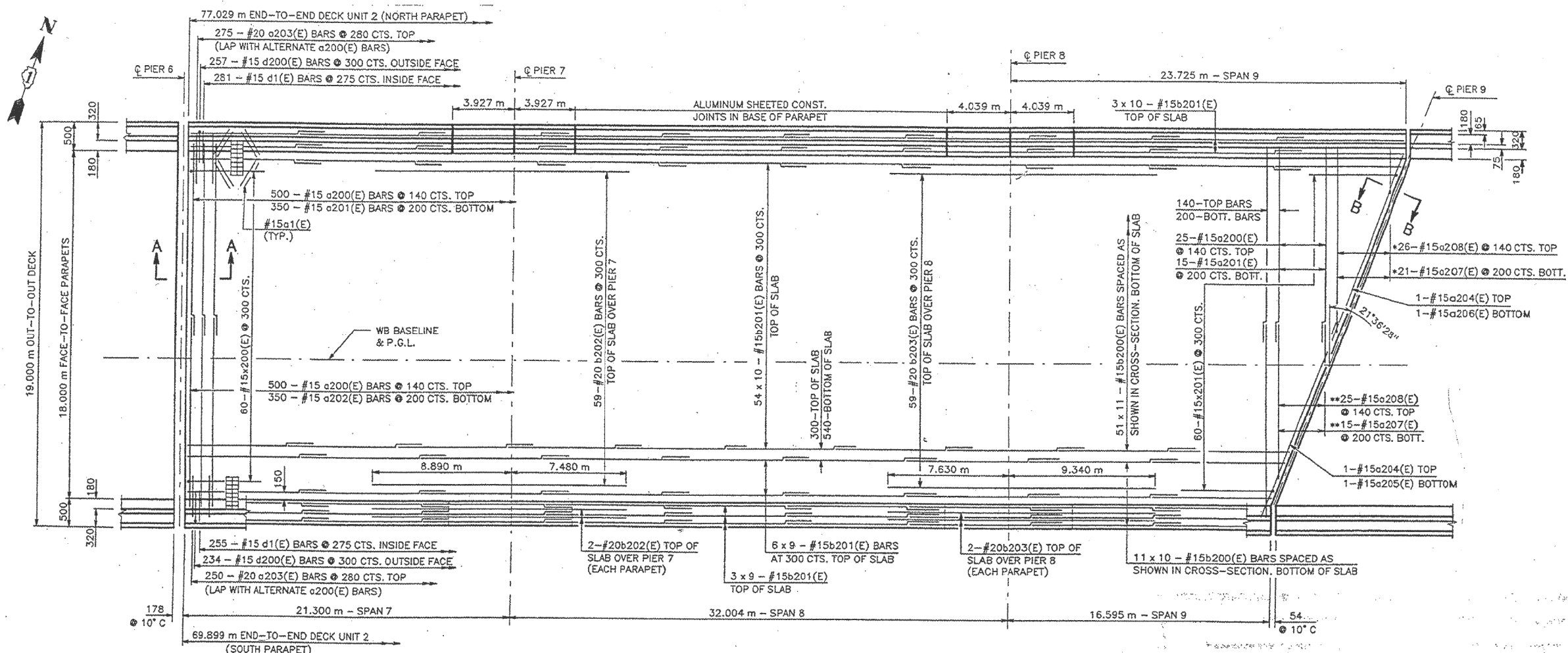
FILE NAME :	USER NAME : gorenautab	DESIGNED -	REVISED -	STATE OF ILLINOIS DEPARTMENT OF TRANSPORTATION	EXISTING PLANS LOCATION 1. SN 016-0026		F.A.I. RTE.	SECTION	COUNTY	TOTAL SHEETS	SHEET NO.
pw\ill084EBID\INTEG\illinois.gov\PIWID\Documents\IDOT Offices\District 1\Projects\DI056\BRM\Design\DI05616-shr-plan.dgn		REVISOR -	REVISOR -		55	2015-0711	COOK	117	8	CONTRACT NO. 62B55	
Default	PLOT SCALE = 100.0000' / 1in.	CHECKED -	REVISOR -		SCALE:	SHEET 2 OF 12 SHEETS	STA.	TO STA.	ILLINOIS FED. AID PROJECT		
	PLOT DATE = 12/7/2015	DATE -	REVISOR -								



FOR INFORMATION ONLY

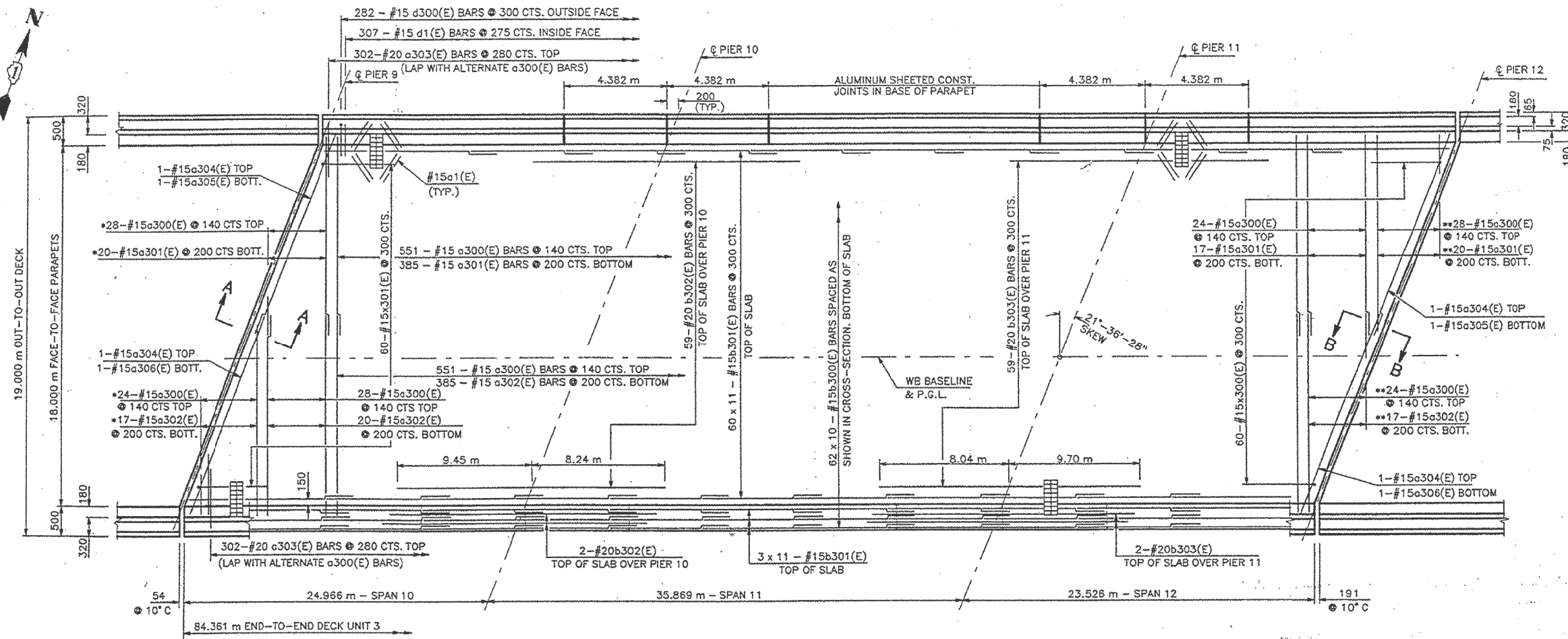


FILE NAME =	USER NAME = gorenautob	DESIGNED -	REVISED -	STATE OF ILLINOIS DEPARTMENT OF TRANSPORTATION	EXISTING PLANS, LOCATION 1. SN 016-0026			F.A.I. RTE. =	SECTION	COUNTY	TOTAL SHEETS	SHEET NO.
pw\ill084EBID\INTEG\illinois.gov\FWIDOT\Documents\IDOT Offices\District 1\Projects\DI056\BRM\Design\DI05616-shr-plan.dgn		REVISOR -	REVISOR -		55	2015-0711	COOK	117	9	CONTRACT NO. 62B55		
Default	PLOT SCALE = 100.0000' / 1in.	CHECKED -	REVISOR -					ILLINOIS FED. AID PROJECT				
	PLOT DATE = 12/7/2015	DATE -	REVISOR -		SCALE:	SHEET 3	OF 12 SHEETS	STA.	TO STA.			

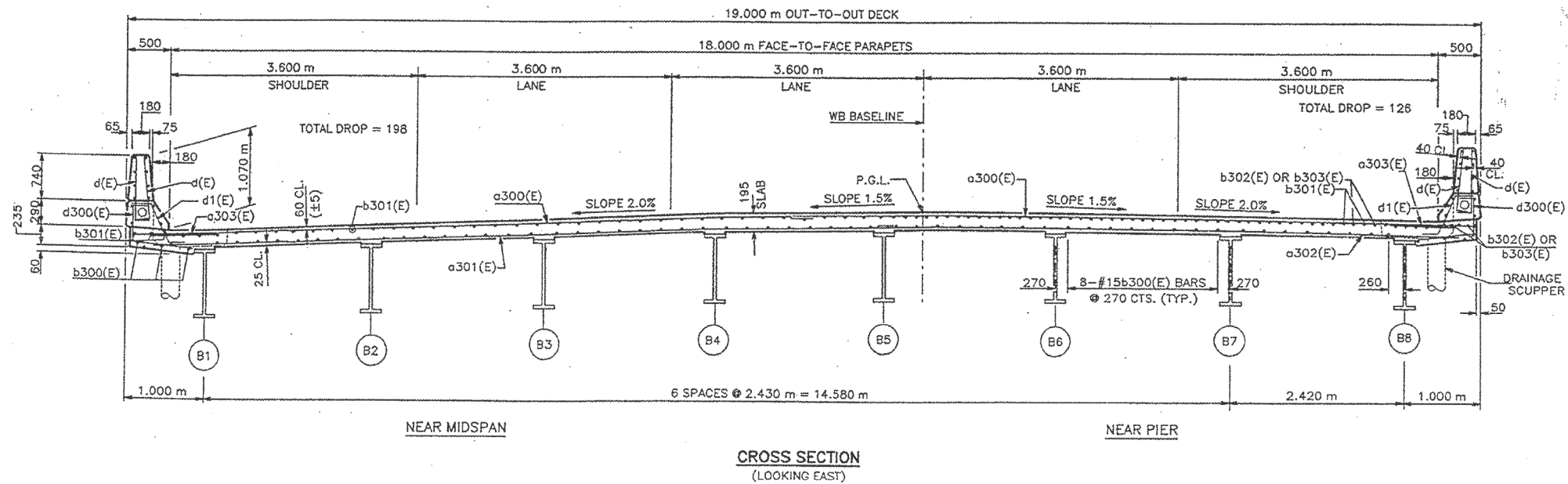


FOR INFORMATION ONLY

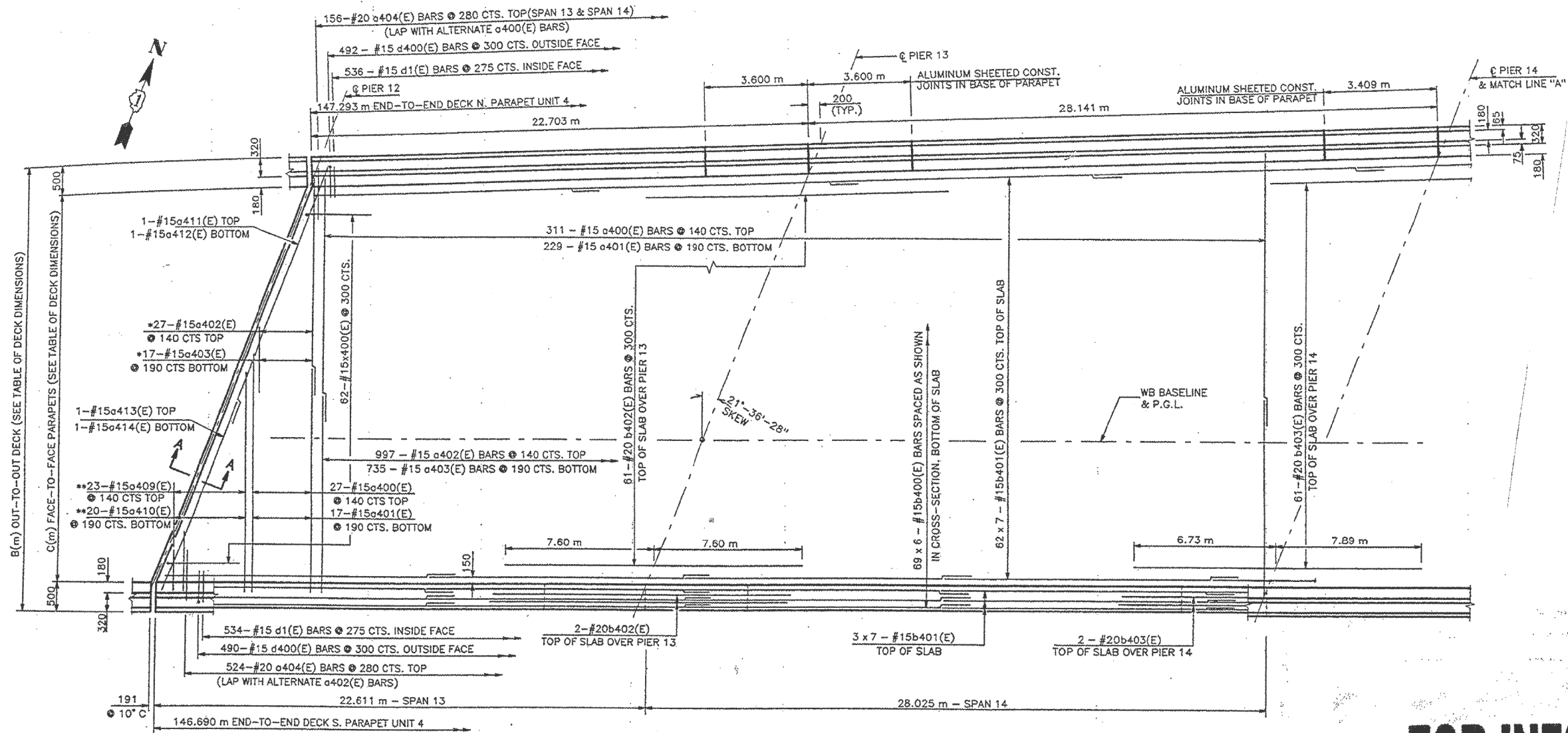
FILE NAME =	USER NAME = gorenautob	DESIGNED -	REVISED -	STATE OF ILLINOIS DEPARTMENT OF TRANSPORTATION	EXISTING PLANS LOCATION 1.		F.A.I. RTE. =	SECTION	COUNTY	TOTAL SHEETS	SHEET NO.
p:\i\1084EBID\INTEG\illinois.gov\PWIDOT\Documents\IDOT Offices\District 1\Projects\DI056\BRW\Design\DI05616-sht-plan.dgn	PLOT SCALE = 100.0000' / 1m.	CHECKED -	REVISED -		55	2015-0711	COOK	117	10		
Default	PLOT DATE = 12/7/2015	DATE -	REVISED -		SN 016-0026		CONTRACT NO. 62B55				
				SCALE:	SHEET 4	OF 12 SHEETS	STA.	TO STA.	ILLINOIS FED. AID PROJECT		



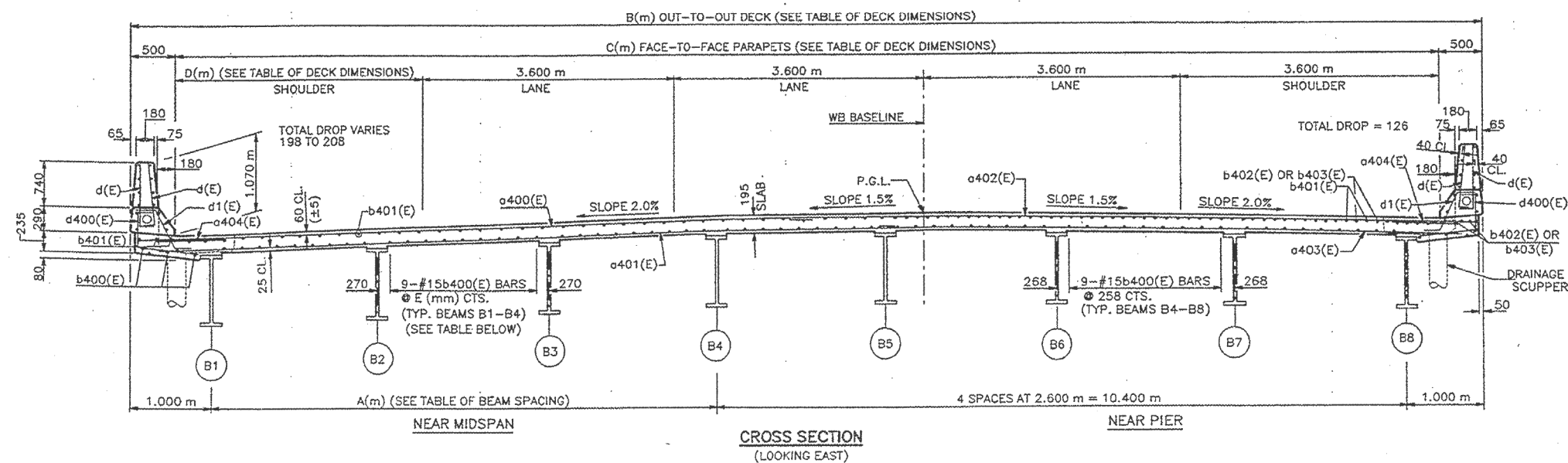
FOR INFORMATION ONLY



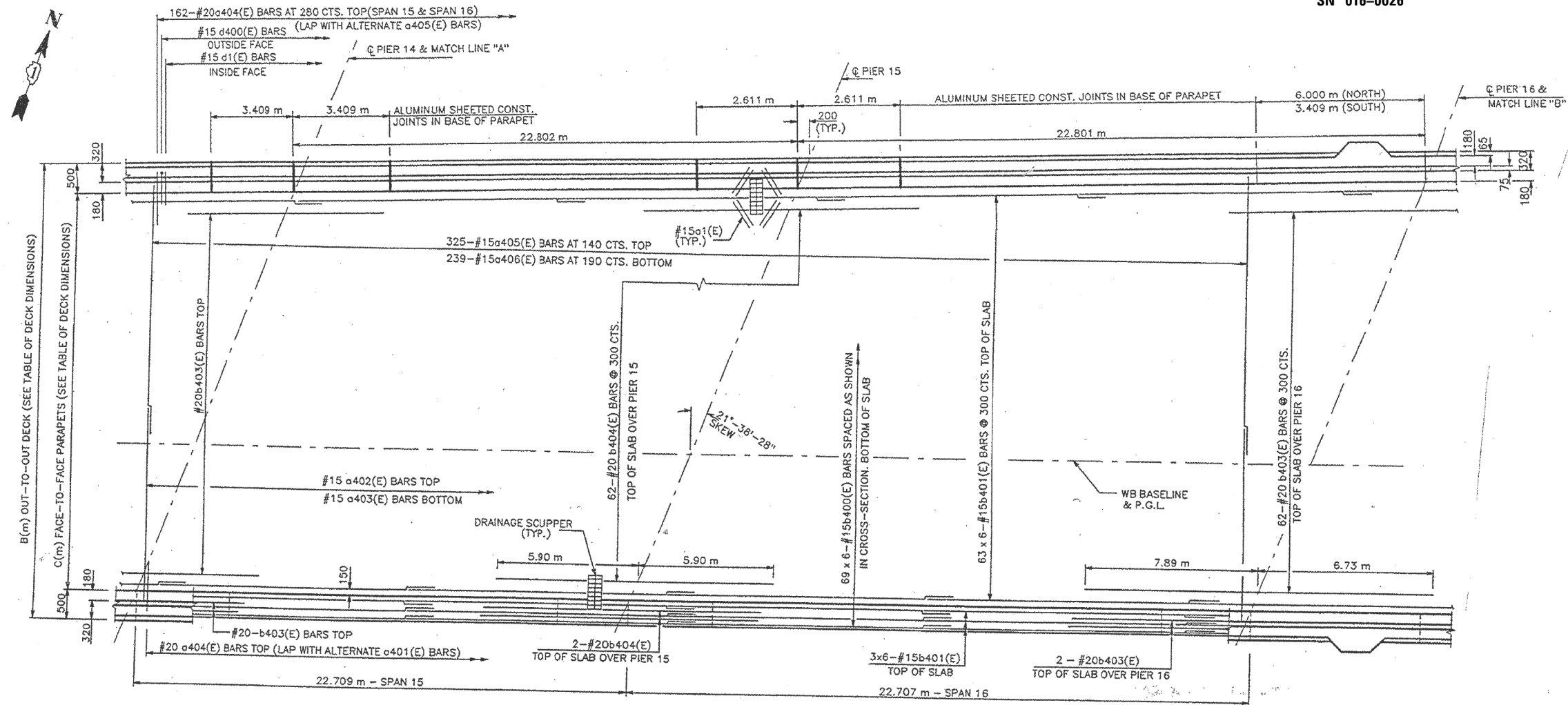
FILE NAME :	USER NAME : gorenautob	DESIGNED -	REVISED -	STATE OF ILLINOIS DEPARTMENT OF TRANSPORTATION	EXISTING PLANS. LOCATION 1. SN 016-0026		F.A.I. RTE.	SECTION	COUNTY	TOTAL SHEETS	SHEET NO.
Default	Documents\DOT Offices\District 1\Projects\1056\BROWns\Design\105616-shr-plan.dgn	CHECKED -	REVISED -				55	2015-07II	COOK	117	11
	PLOT SCALE = 100.0000' / 1in.	DATE -	REVISED -				CONTRACT NO. 62B55			ILLINOIS FED. AID PROJECT	
	PLOT DATE = 12/7/2015						SCALE:	SHEET 5	OF 12 SHEETS	STA.	TO STA.



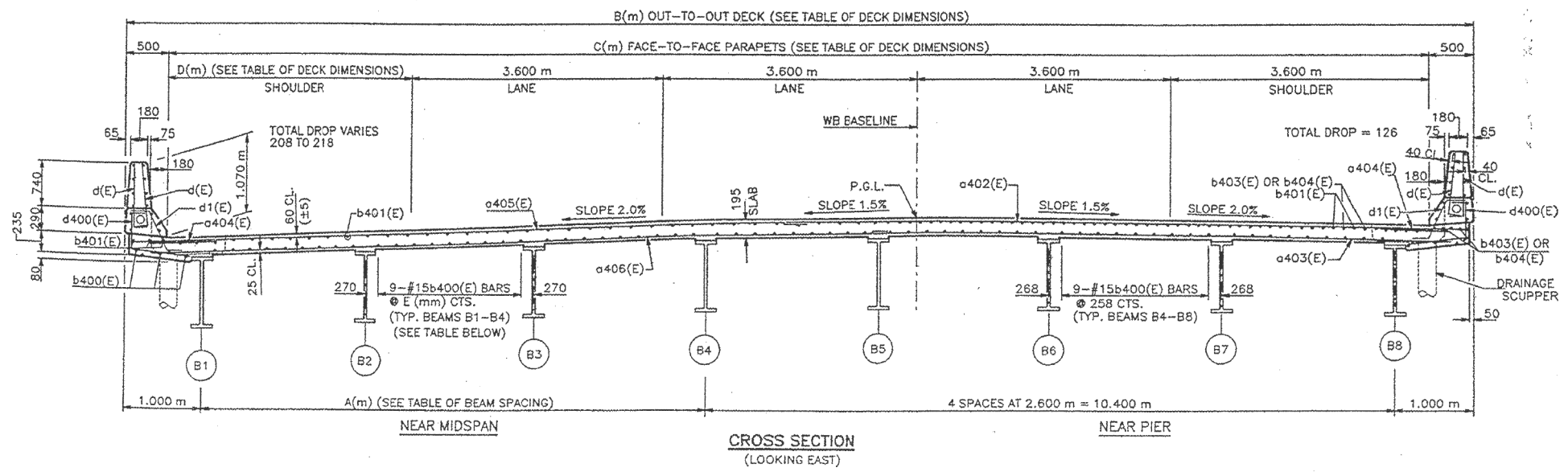
FOR INFORMATION ONLY

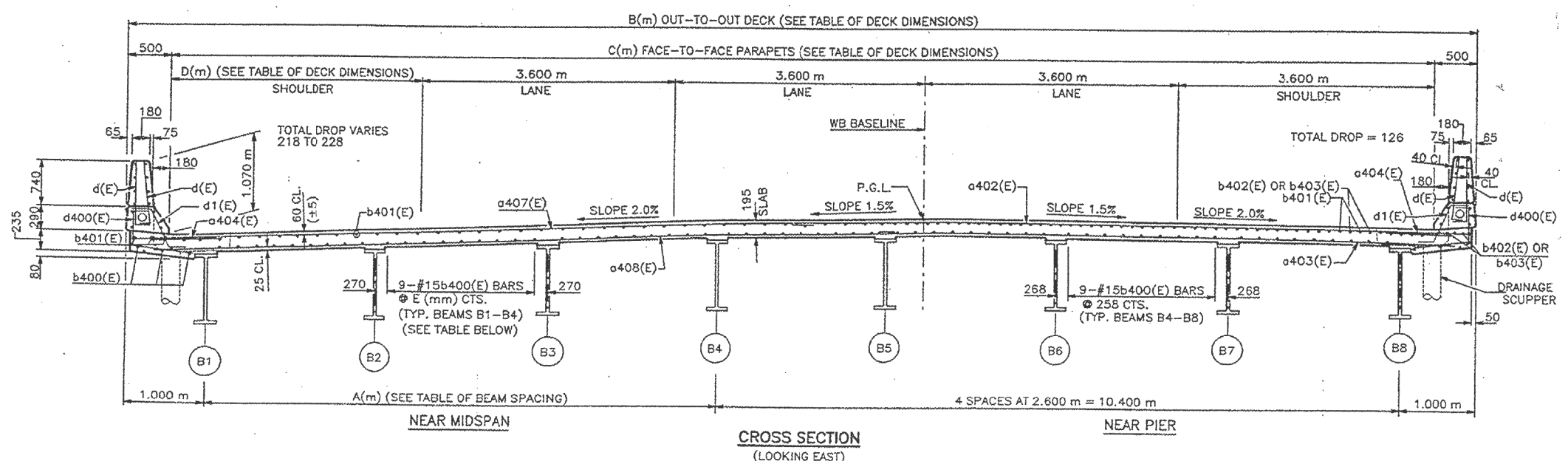
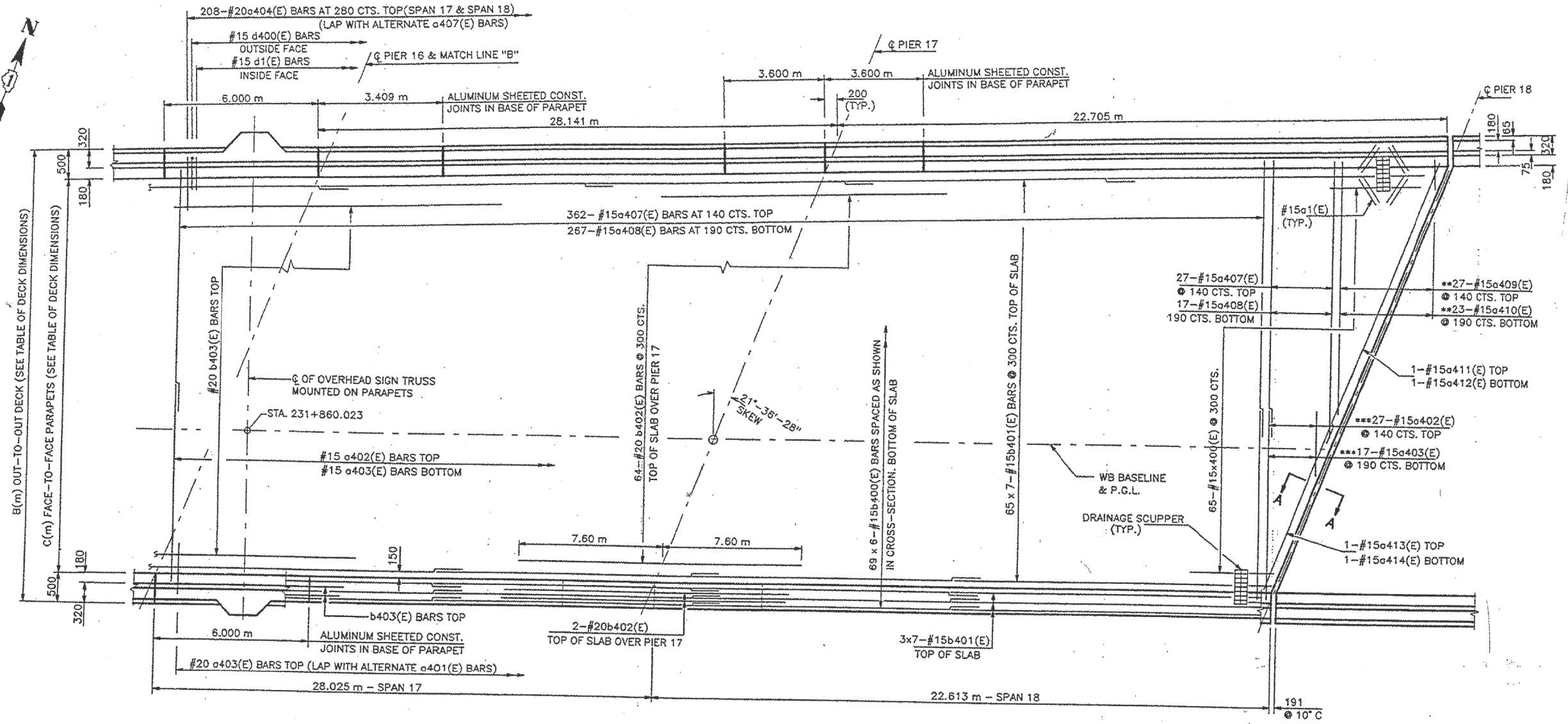


FILE NAME :	USER NAME : gorenautob	DESIGNED -	REVISED -	STATE OF ILLINOIS DEPARTMENT OF TRANSPORTATION	EXISTING PLANS. LOCATION 1. SN 016-0026		F.A.I. RTE.	SECTION	COUNTY	TOTAL SHEETS	SHEET NO.		
Default	PLOT DATE : 12/7/2015	CHECKED -	REVISED -				55	2015-0711	COOK	117	12	CONTRACT NO. 62B55	
		DATE -	REVISED -				ILLINOIS FED. AID PROJECT						
							SCALE:	SHEET 6	OF 12 SHEETS	STA.	TO STA.		



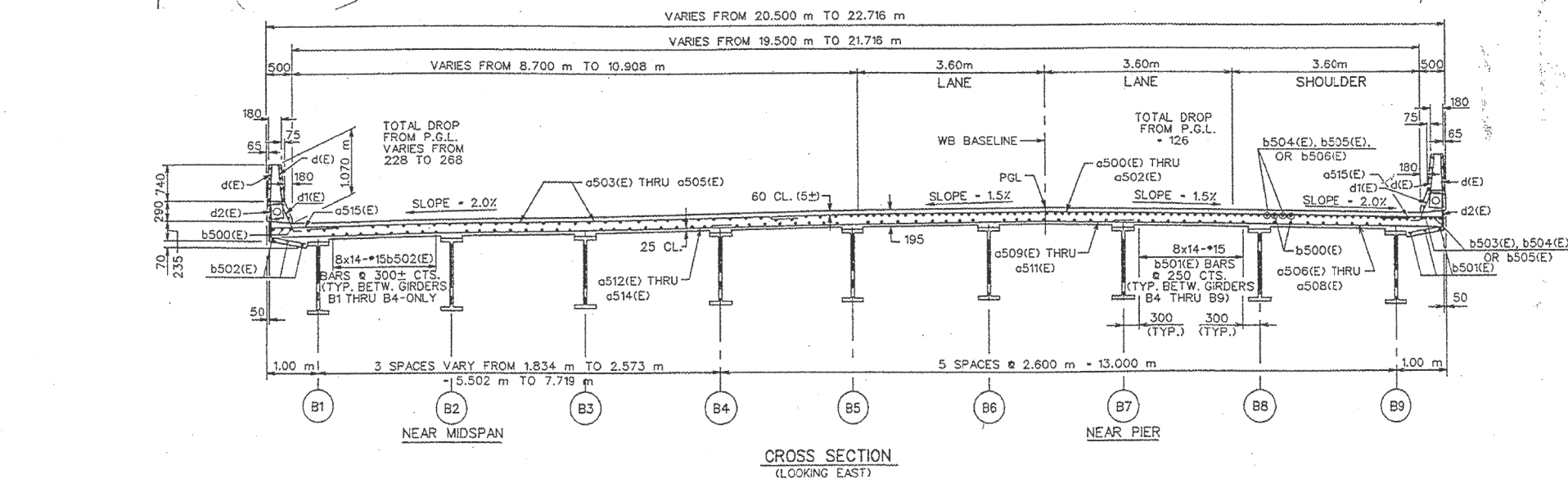
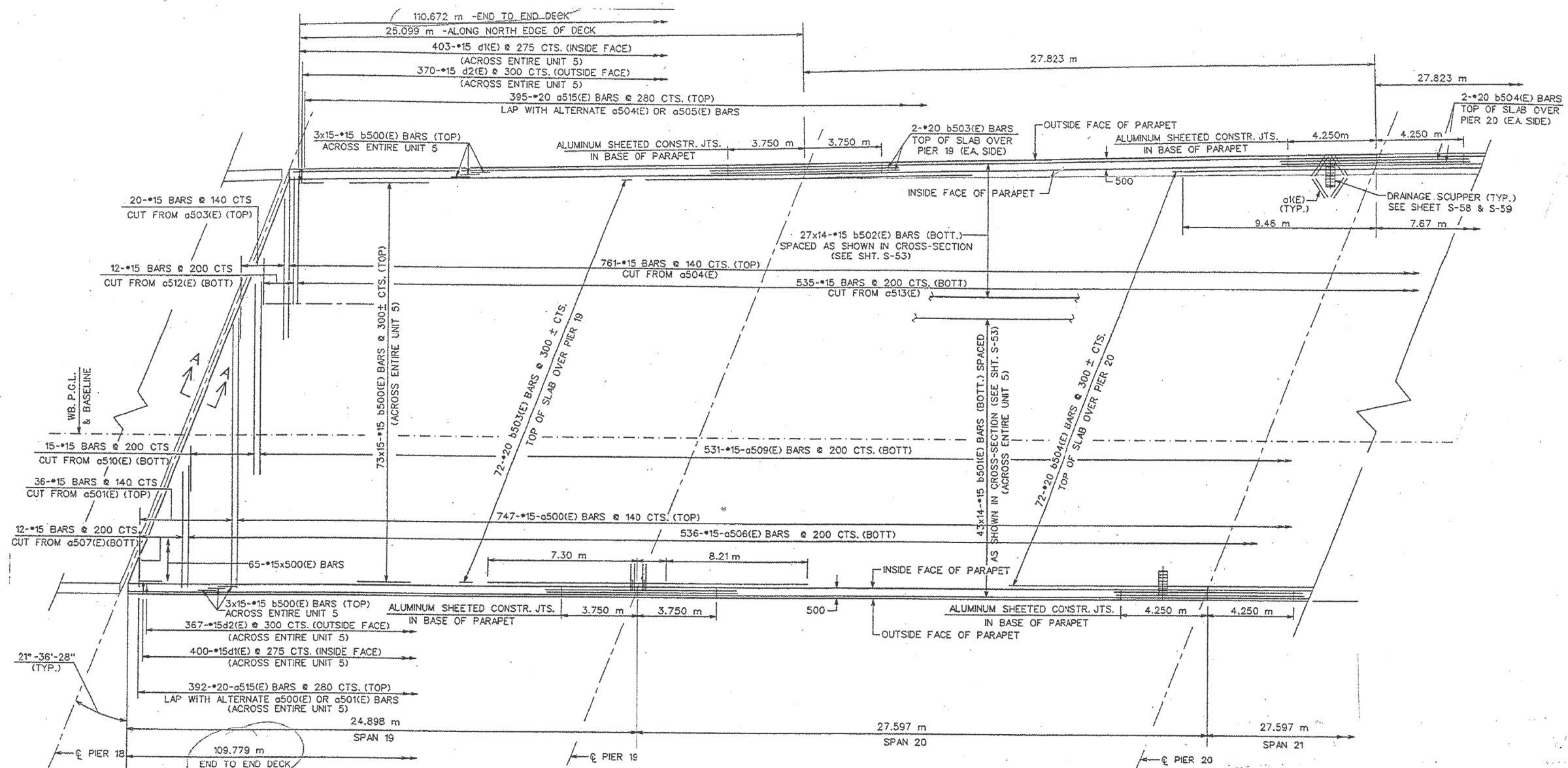
FOR INFORMATION ONLY





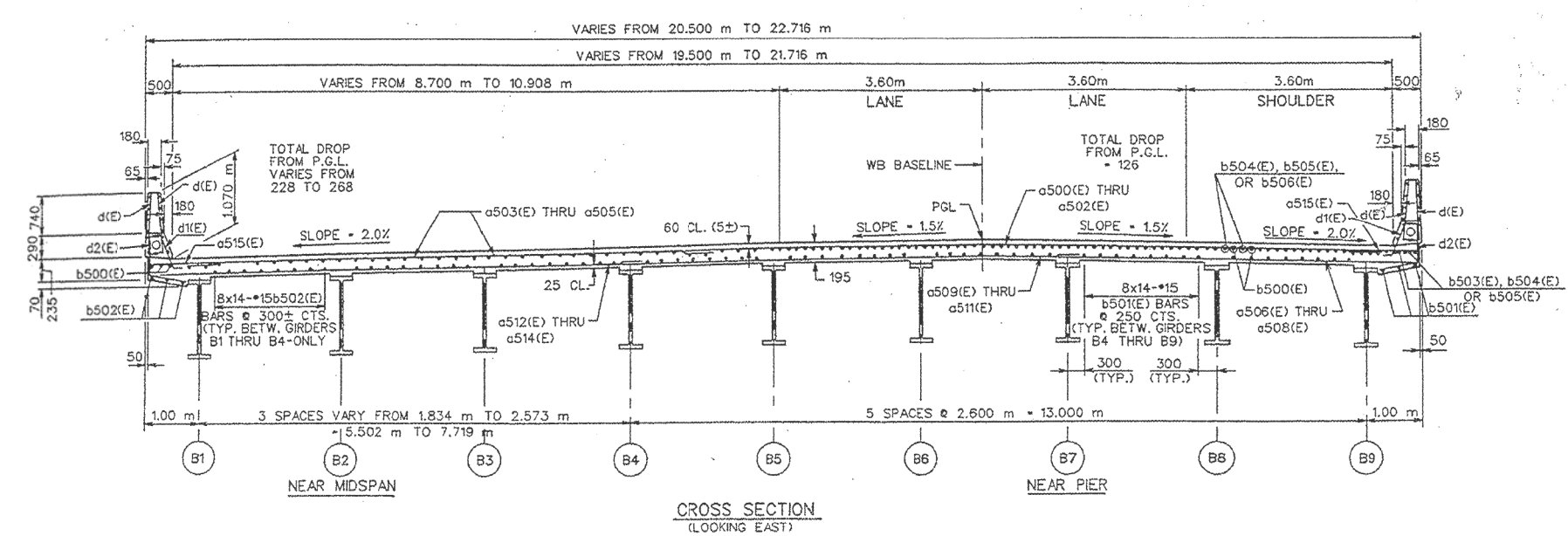
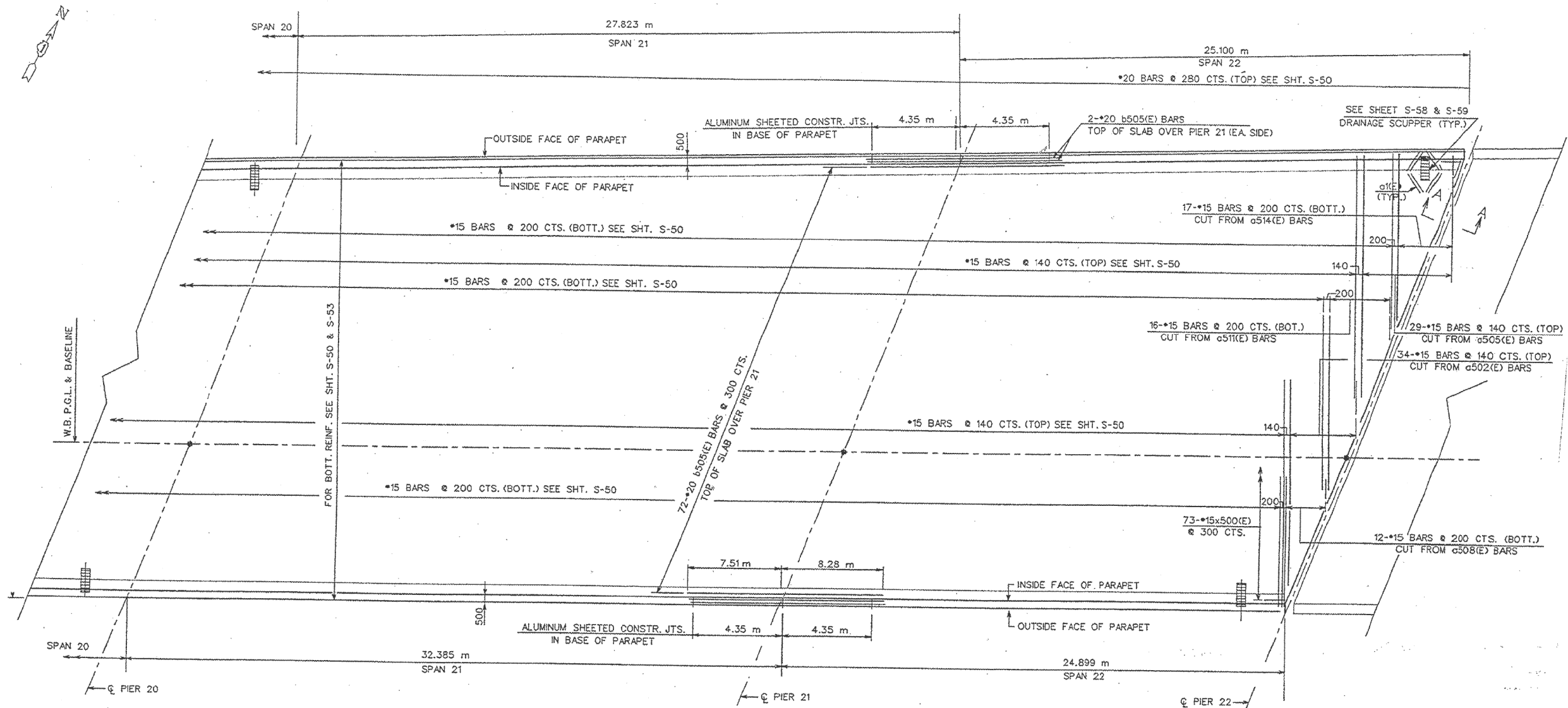
FOR INFORMATION ONLY

FILE NAME :	USER NAME : gorenautob	DESIGNED -	REVISED -	STATE OF ILLINOIS DEPARTMENT OF TRANSPORTATION	EXISTING PLANS. LOCATION 1. SN 016-0026		F.A.I. RT.	SECTION	COUNTY	TOTAL SHEETS	SHEET NO.
pw\ill084EBID\INTEG\illinois.gov\PIW001\Documents\DOT Offices\District 1\Projects\DI056\BROW\Design\DI05616-sh1-plan.dgn	PLLOT SCALE = 100.0000' / 1in.	CHECKED -	REVISED -				55	2015-0711	COOK	117	14
Default	PLLOT DATE = 12/7/2015	DATE -	REVISED -				CONTRACT NO. 62B55				
							ILLINOIS FED. AID PROJECT				



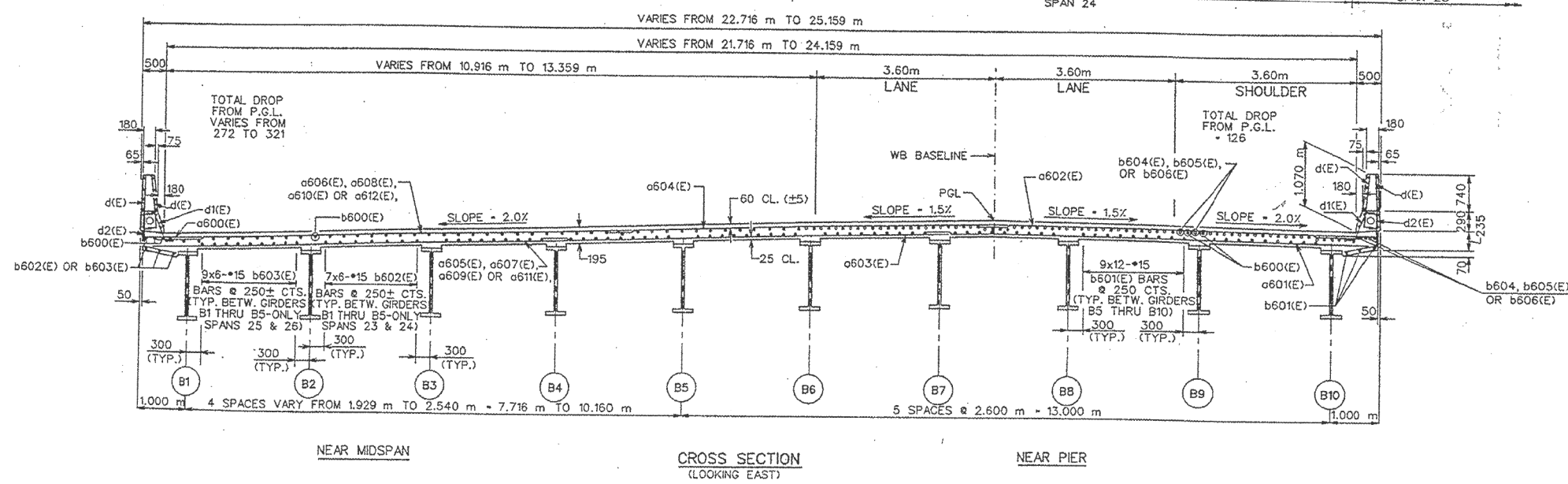
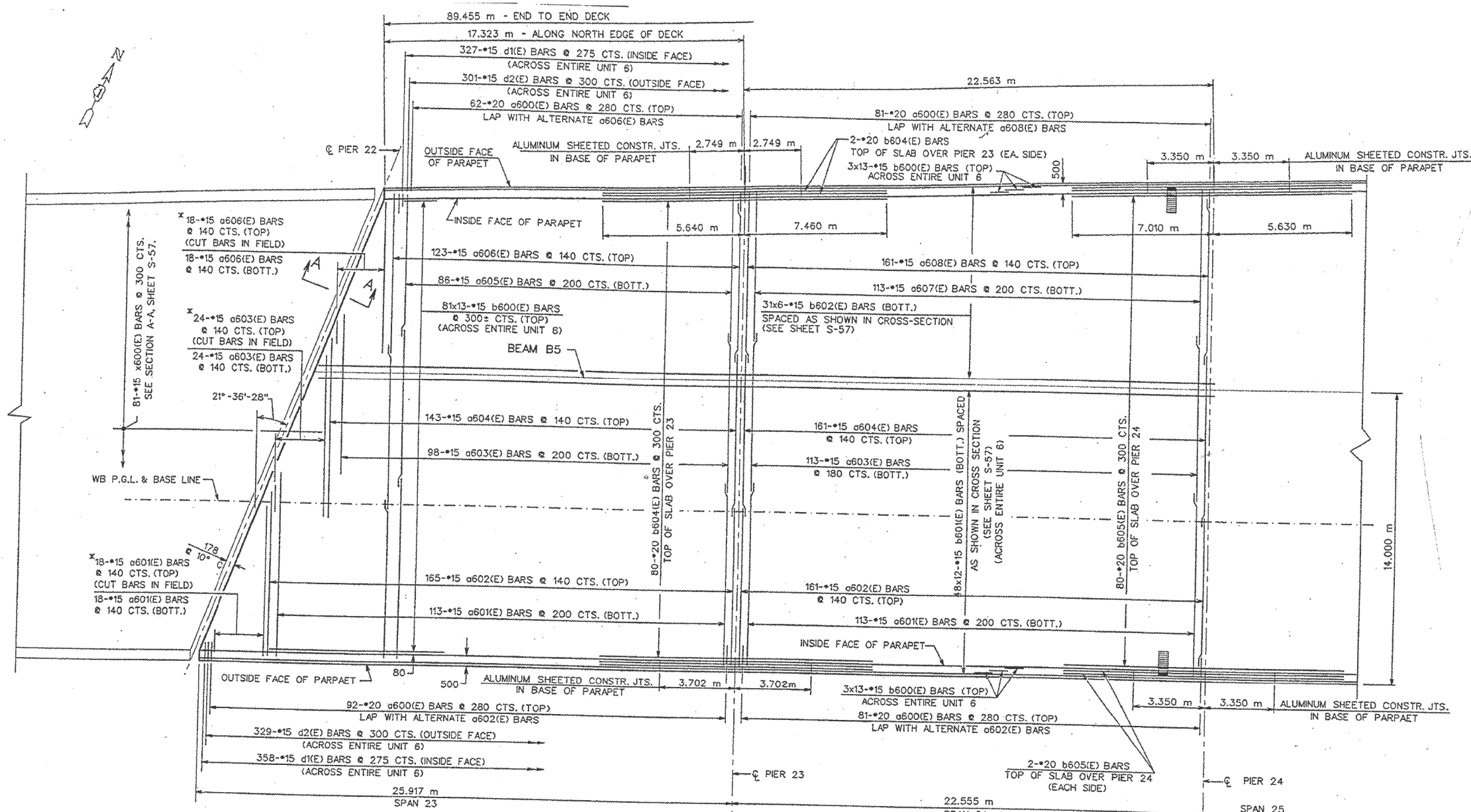
FOR INFORMATION ONLY

FILE NAME =	USER NAME = gorenautob	DESIGNED -	REVISED -	STATE OF ILLINOIS DEPARTMENT OF TRANSPORTATION	EXISTING PLANS. LOCATION 1. SN 016-0026	F.A.I. RTÉ.	SECTION	COUNTY	TOTAL SHEETS	SHEET NO.
p:\IL084EBID\INTEG\illinois.gov\PIW001\Documents\IDOT Offices\District 1\Projects\DI056\BROWNSTO\Design\DI05616-sht-plan.dgn		REVISOR -	REVISION -			55	2015-0711	COOK	117	15
Default	PLOT SCALE = 100.0000' / 1in.	CHECKED -	REVISOR -			CONTRACT NO. 62B55				
	PLOT DATE = 12/7/2015	DATE -	REVISOR -	SCALE:	SHEET 9 OF 12 SHEETS	STA.	TO STA.		ILLINOIS FED. AID PROJECT	



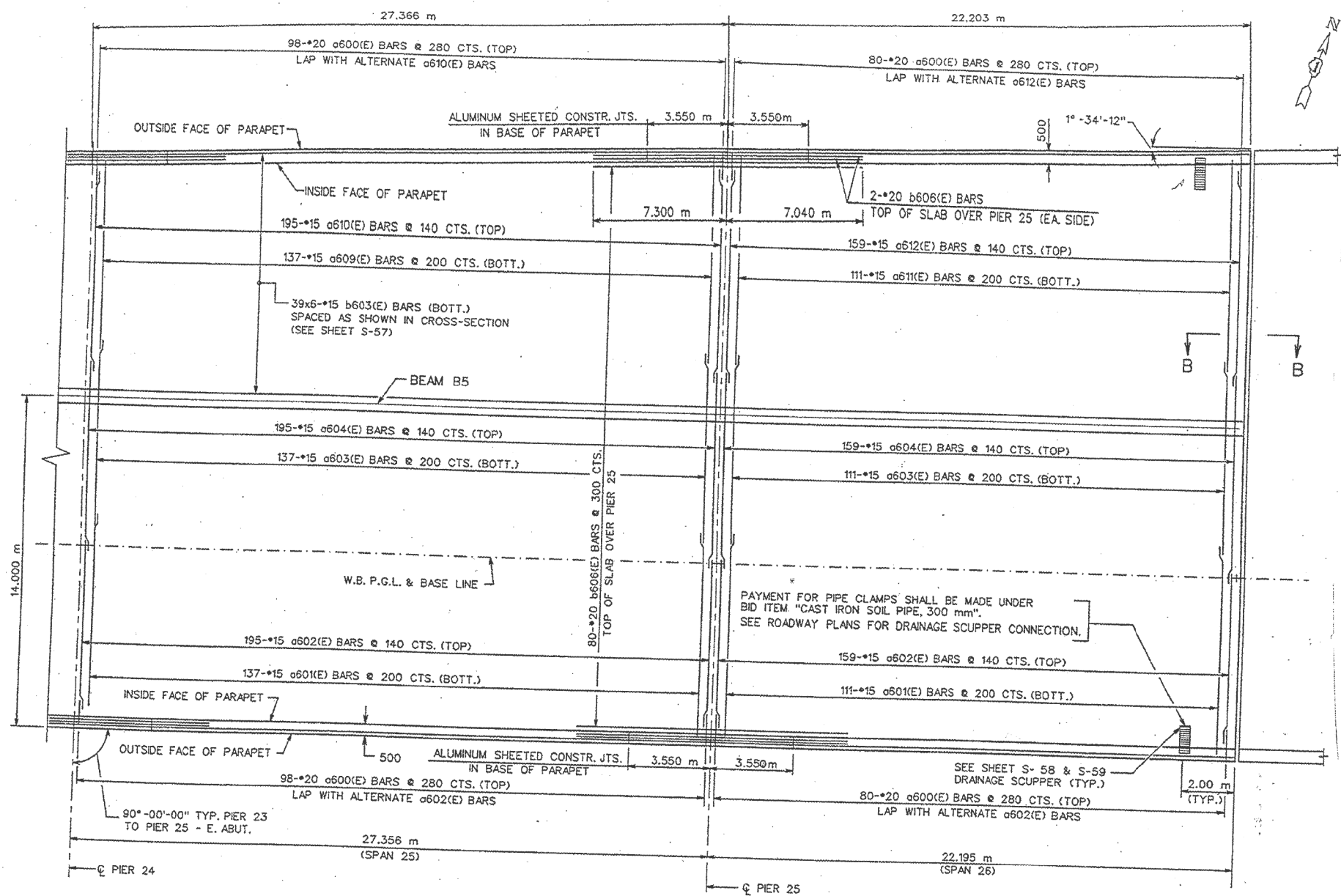
FOR INFORMATION ONLY

FILE NAME :	USER NAME : gorenautob	DESIGNED -	REVISED -	STATE OF ILLINOIS DEPARTMENT OF TRANSPORTATION	EXISTING PLANS, LOCATION 1. SN 016-0026		F.A.I. RTÉ.	SECTION	COUNTY	TOTAL SHEETS	SHEET NO.		
Default	PLOT SCALE = 100.0000' / 1m.	CHECKED -	REVISED -				55	2015-0711	COOK	117	16		
	PLOT DATE = 12/7/2015	DATE -	REVISED -				CONTRACT NO. 62B55						
							ILLINOIS FED. AID PROJECT						



FOR INFORMATION ONLY

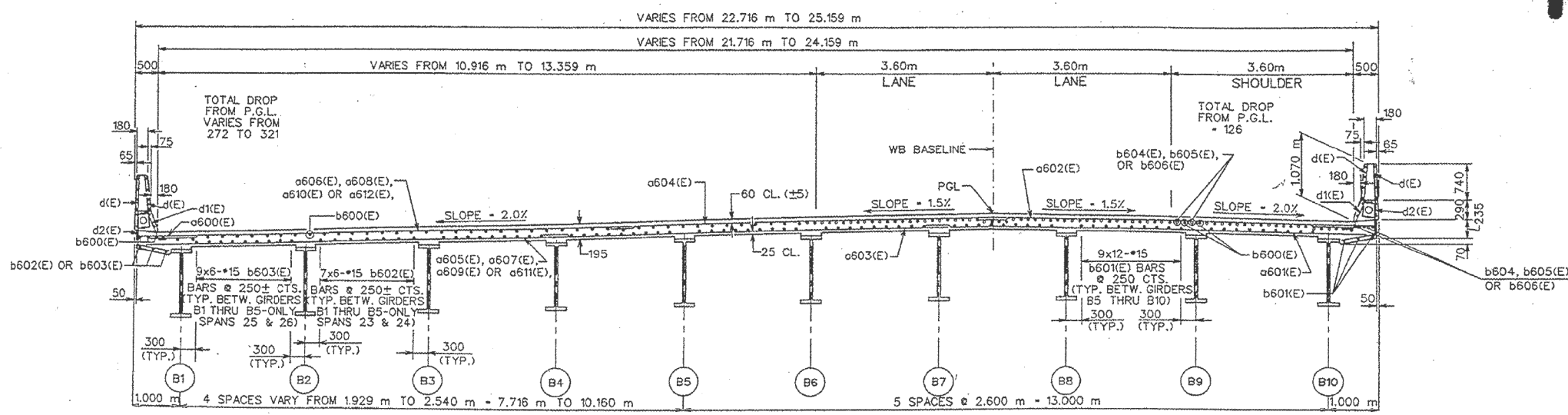
FILE NAME :	USER NAME : gorenautob	DESIGNED -	REVISED -	STATE OF ILLINOIS DEPARTMENT OF TRANSPORTATION	EXISTING PLANS, LOCATION 1. SN 016-0026	F.A.I. RT.:	SECTION	COUNTY	TOTAL SHEETS	SHEET NO.	
pw\11084EBID\INTEG\illinois.gov\PIW001\Documents\DOT Offices\District 1\Projects\DI056\BROW\Design\DI05616-sht-plan.dgn	PLOT SCALE = 100.0000' / 1in.	CHECKED -	REVISED -			55	2015-0711	COOK	117	17	
Default	PLOT DATE = 12/7/2015	DATE -	REVISED -			CONTRACT NO. 62B55					
						SCALE:	SHEET 11	OF 12 SHEETS	STA.	TO STA.	ILLINOIS FED. AID PROJECT



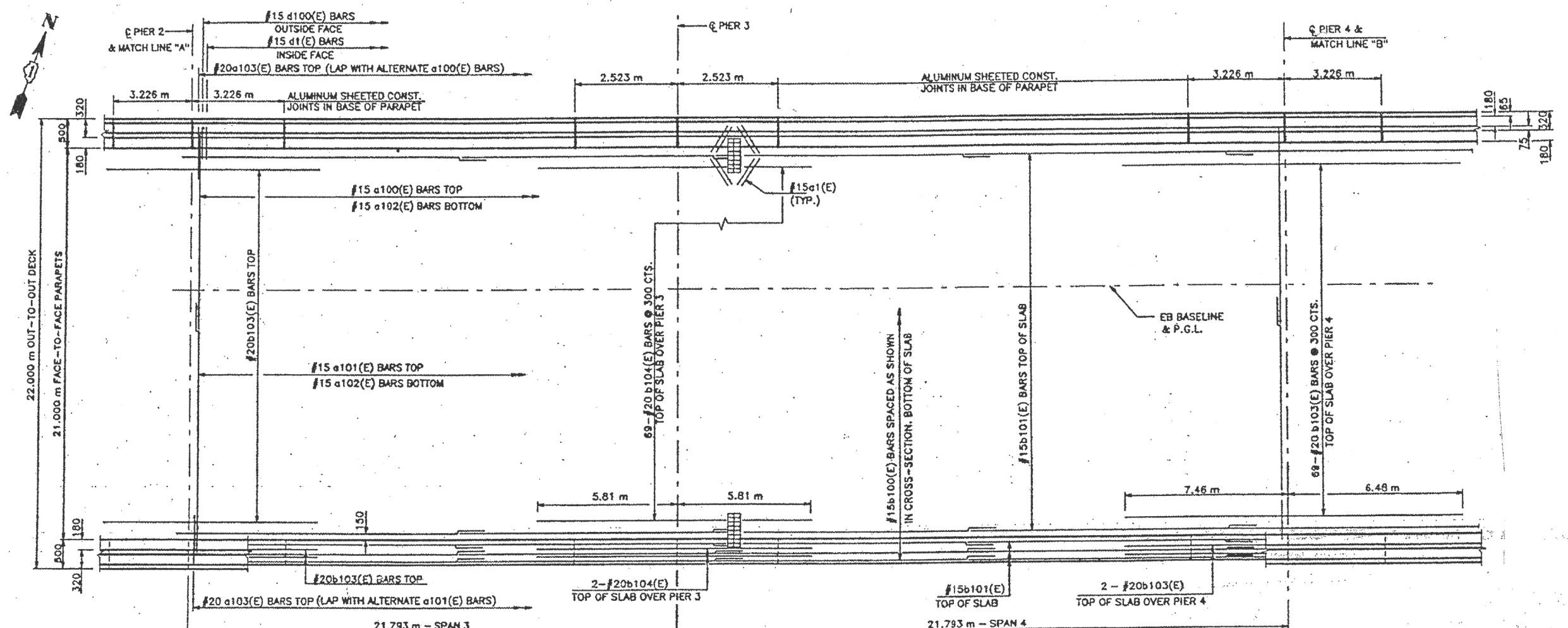
PAYMENT FOR PIPE CLAMPS SHALL BE MADE UNDER BID ITEM "CAST IRON SOIL PIPE, 300 mm". SEE ROADWAY PLANS FOR DRAINAGE SCUPPER CONNECTION.

SEE SHEET S- 58 & S-59 DRAINAGE SCUPPER (TYP.)

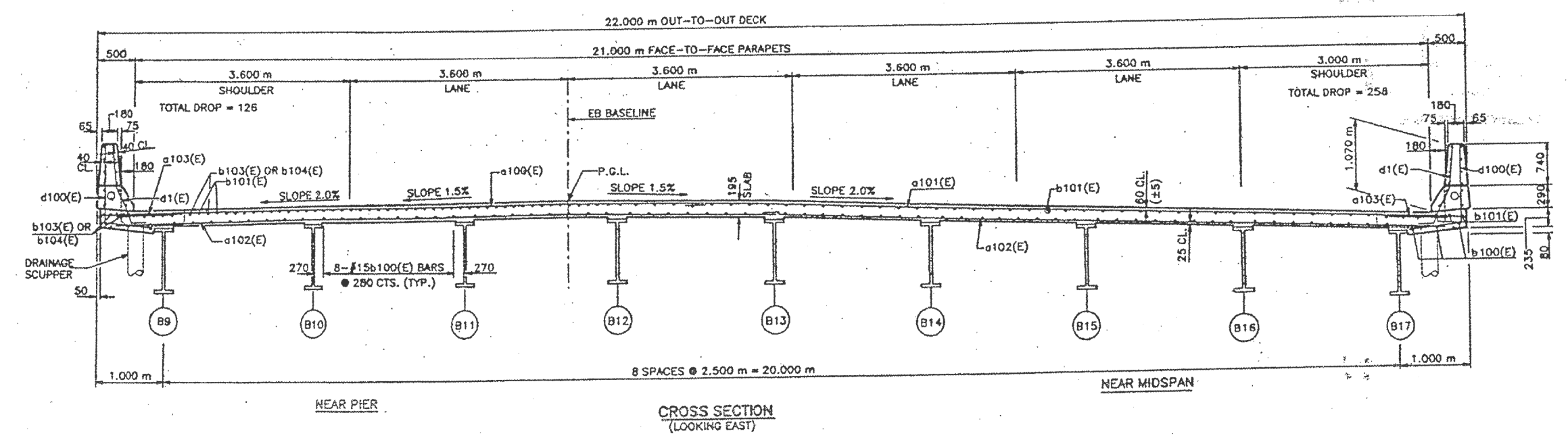
FOR INFORMATION ONLY



FILE NAME =	USER NAME = gorenautob	DESIGNED -	REVISED -	STATE OF ILLINOIS DEPARTMENT OF TRANSPORTATION	EXISTING PLANS. LOCATION 1. SN 016-0026			F.A.I. RTE.	SECTION	COUNTY	TOTAL SHEETS	SHEET NO.
p:\11\084EBID\INTEG\illinois.gov\PIW001\Documents\DOT Offices\District 1\Projects\DI056\BROW\Design\DI05616-sht-plan.dgn		REVISOR -	REVISION -					55	2015-0711	COOK	117	18
Default	PLOT SCALE = 100.0000' / 1in.	CHECKED -	REVISOR -					CONTRACT NO. 62B55				
	PLOT DATE = 12/7/2015	DATE -	REVISION -					SCALE:	SHEET 12	OF 12 SHEETS	STA.	TO STA.

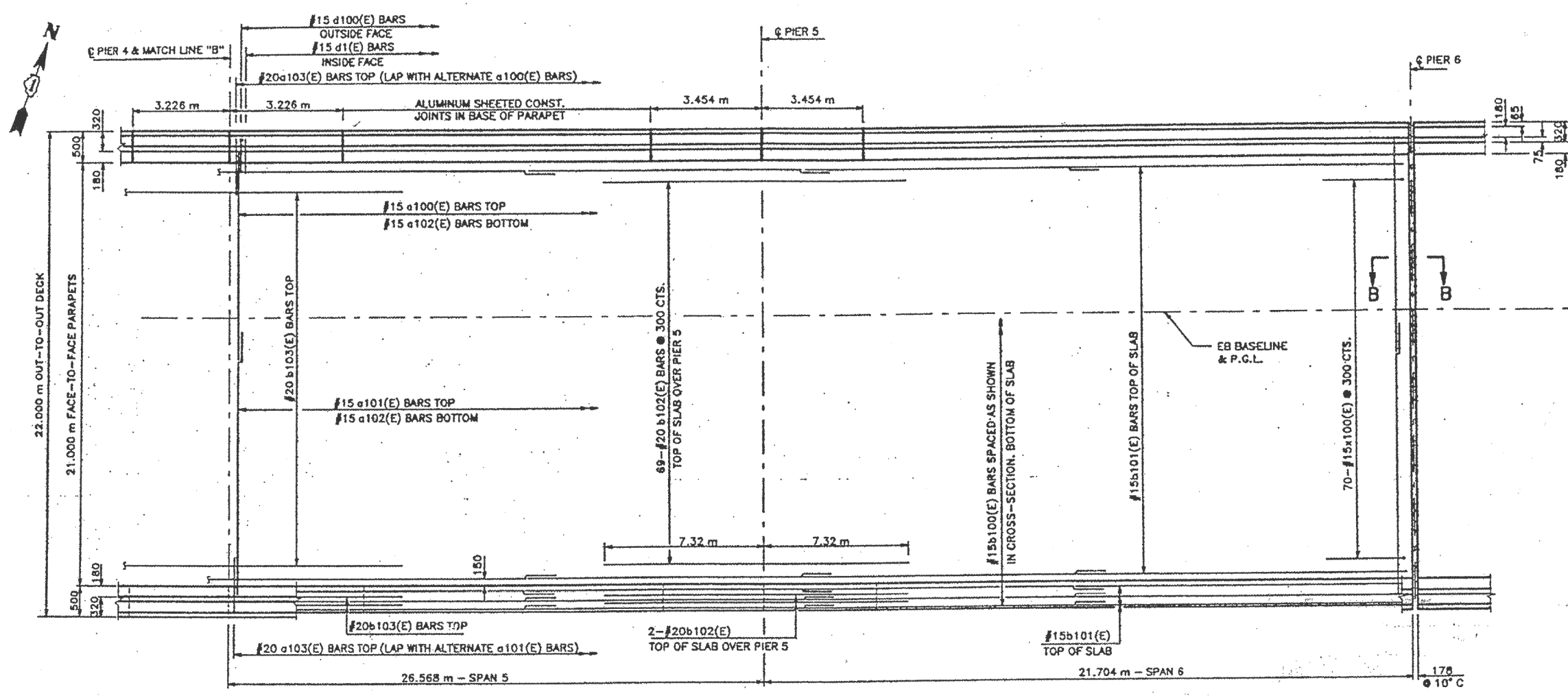


FOR INFORMATION ONLY

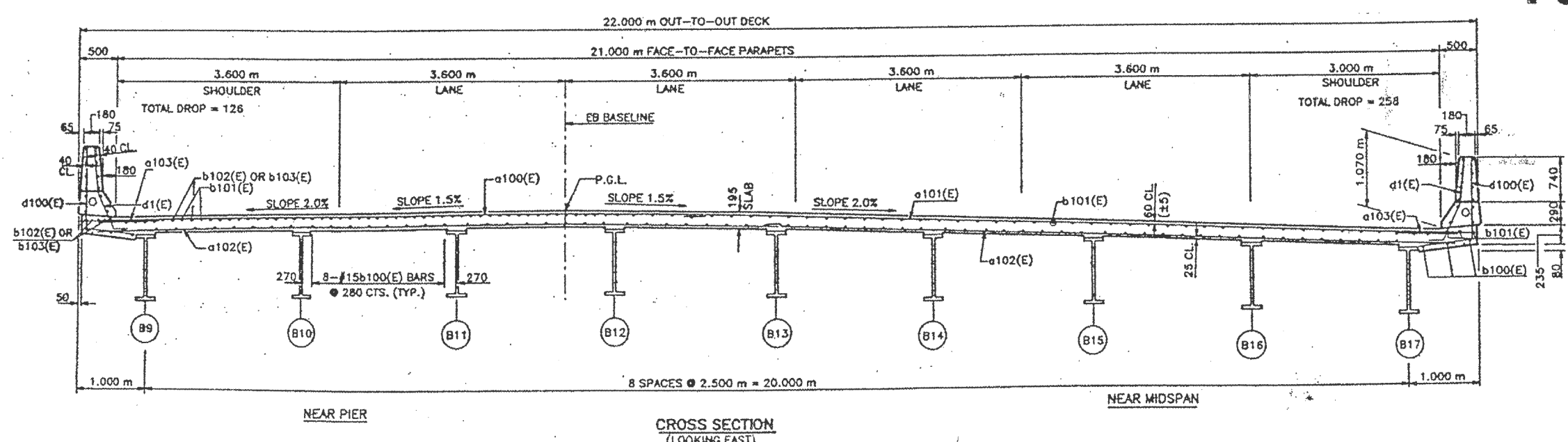


FILE NAME =	USER NAME = gorenautob	DESIGNED -	REVISED -	STATE OF ILLINOIS DEPARTMENT OF TRANSPORTATION	EXISTING PLANS LOCATION 2. SN 016-1058			F.A.I. RTE. =	SECTION	COUNTY	TOTAL SHEETS	SHEET NO.		
Default		PLotted SCALE = 100.0000 / 1m.	CHECKED -		REVISED -	SCALE:	SHEET 2 OF 12 SHEETS	STA.	TO STA.	55	2015-0711	COOK	117	20
		PLotted DATE = 12/7/2015	DATE -		REVISED -									

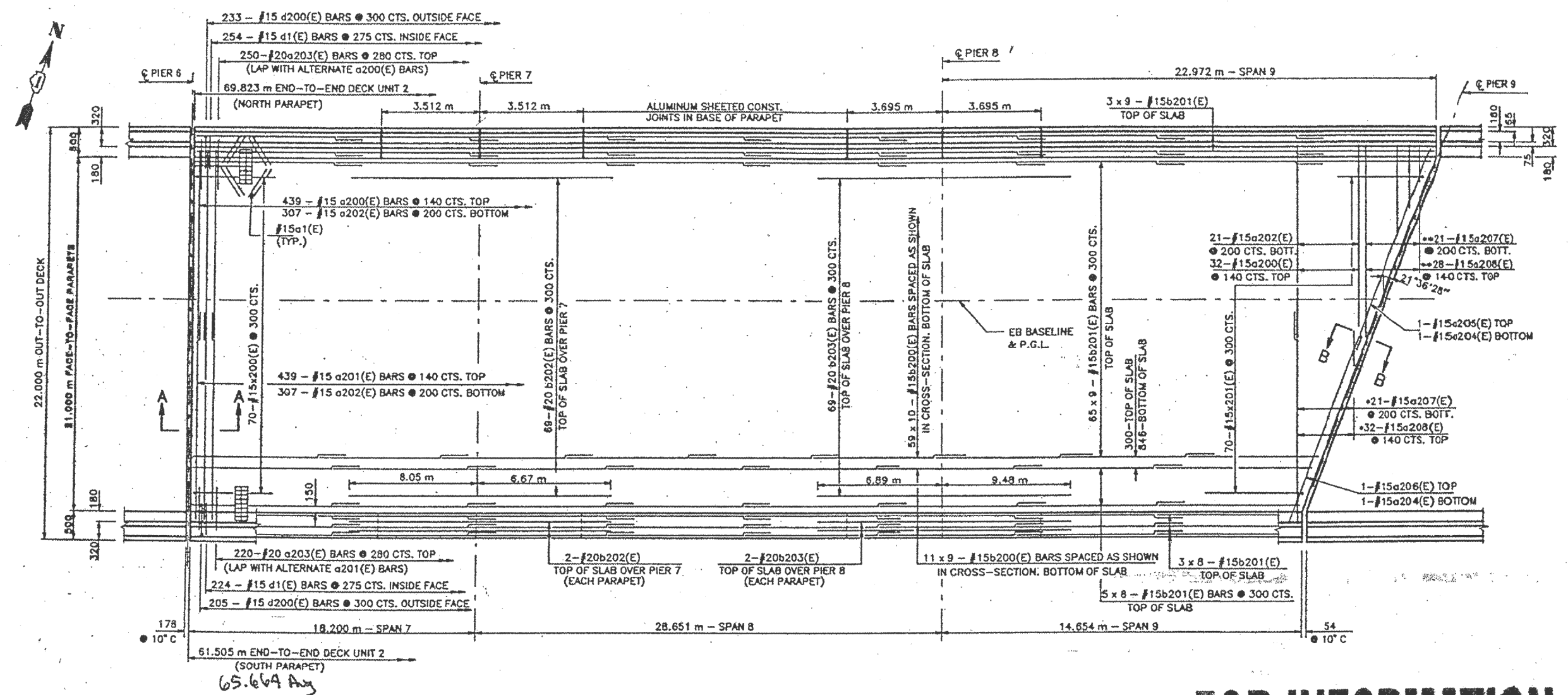
ILLINOIS FED. AID PROJECT CONTRACT NO. 62B55



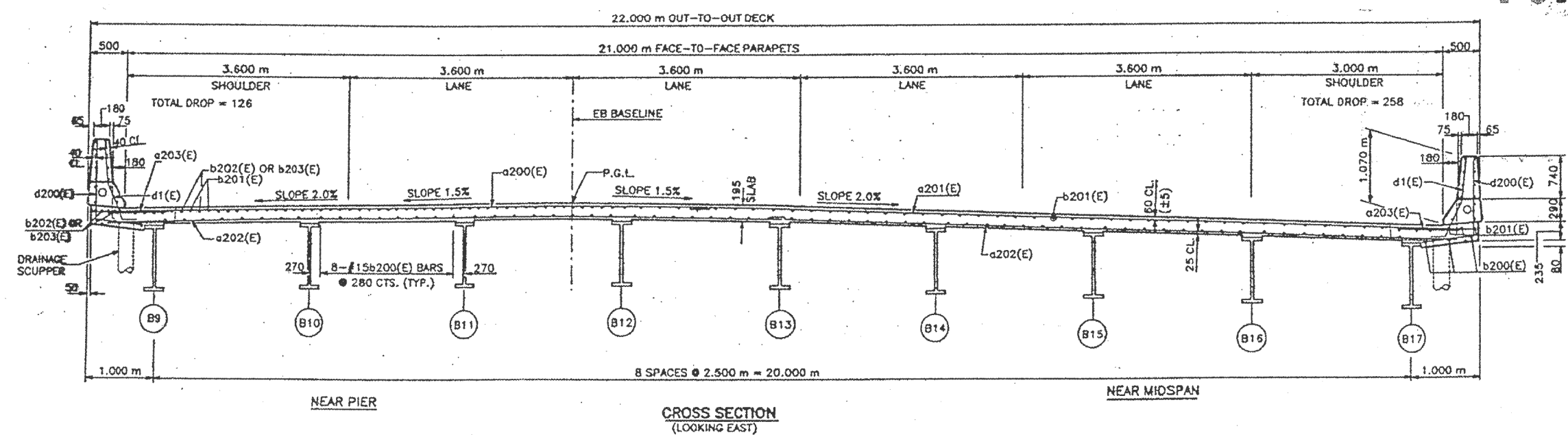
FOR INFORMATION ONLY



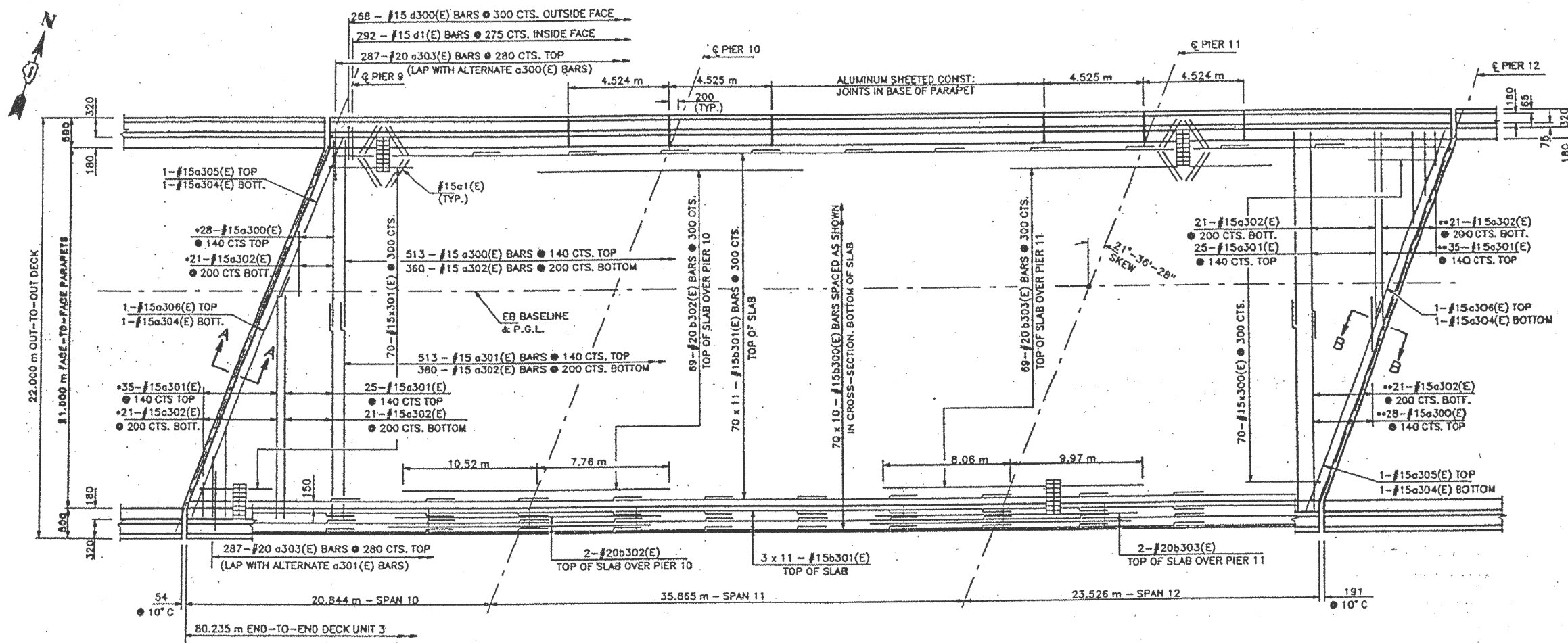
FILE NAME : p:\IL\084EBID\INTEG\illinois.gov\PIW001\Documents\IDOT Offices\District 1\Projects\1056\BRW\084EBID\Design\105616-sht-plan.dgn	USER NAME : gorenautob	DESIGNED -	REVISED -	STATE OF ILLINOIS DEPARTMENT OF TRANSPORTATION	EXISTING PLANS, LOCATION 2. SN 016-1058		F.A.I. RTE.	SECTION	COUNTY	TOTAL SHEETS	SHEET NO.
	PLOT SCALE = 100.0000' / 1"	CHECKED -	REVISED -		REVISED -	SCALE:	SHEET 3 OF 12 SHEETS	STA.	TO STA.	55	2015-0711
Default	PLOT DATE = 12/7/2015	DATE -	REVISED -					CONTRACT NO. 62B55		ILLINOIS FED. AID PROJECT	



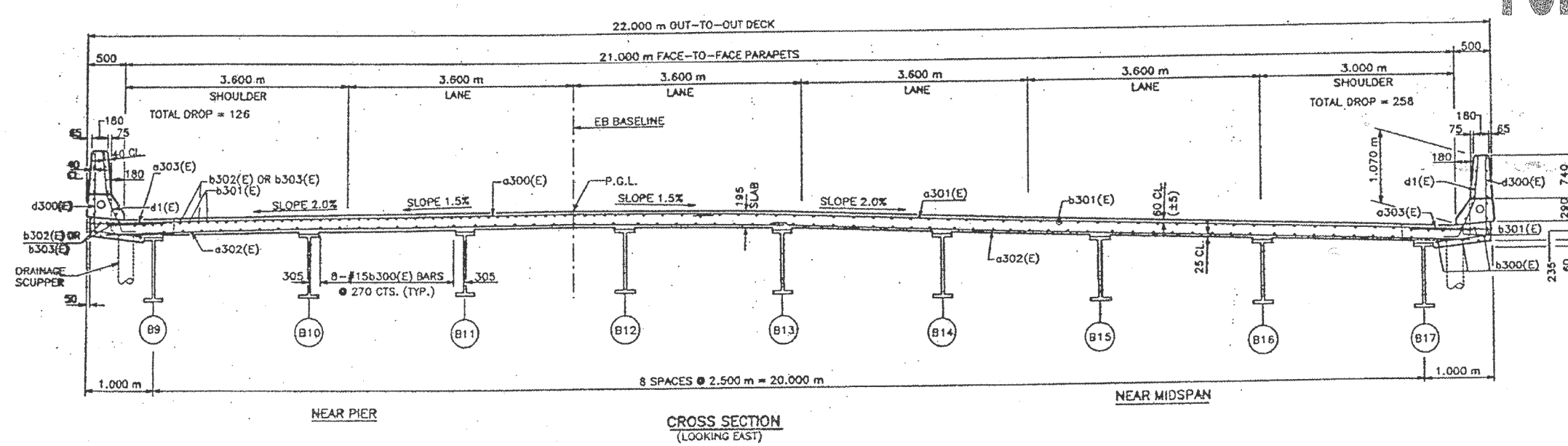
FOR INFORMATION ONLY



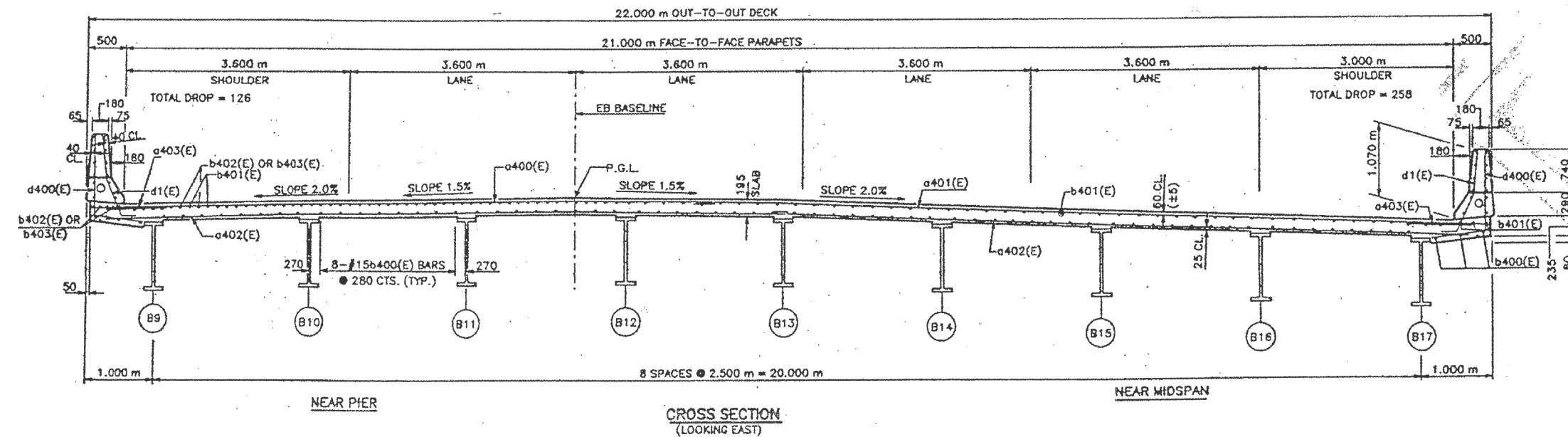
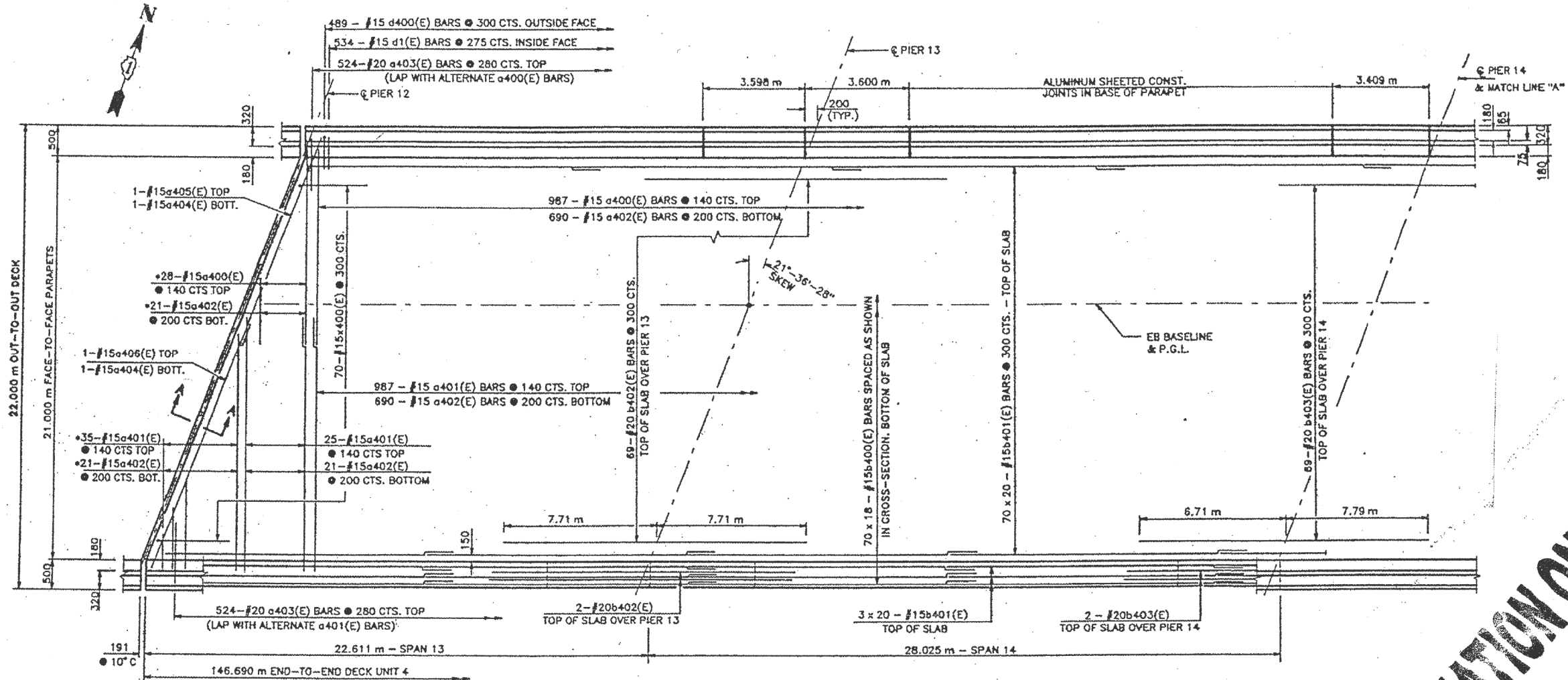
FILE NAME =	USER NAME = gorenautob	DESIGNED -	REVISED -	STATE OF ILLINOIS DEPARTMENT OF TRANSPORTATION	EXISTING PLANS. LOCATION 2. SN 016-1058		F.A.I. RTE. =	SECTION	COUNTY	TOTAL SHEETS	SHEET NO.
pw\1\084EBID\INTEG\illinois.gov\PIW001\Documents\IDOT Offices\District 1\Projects\DI056\BROW\Design\DI05616-sht-plan.dgn		REVISOR -	REVISOR -		55	2015-0711	COOK	117	22	CONTRACT NO. 62B55	
Default	PLOT SCALE = 100.0000 / 1m.	CHECKED -	REVISOR -		SCALE:	SHEET 4	OF 12 SHEETS	STA.	TO STA.	ILLINOIS FED. AID PROJECT	
	PLOT DATE = 12/7/2015	DATE -	REVISOR -								



FOR INFORMATION ONLY

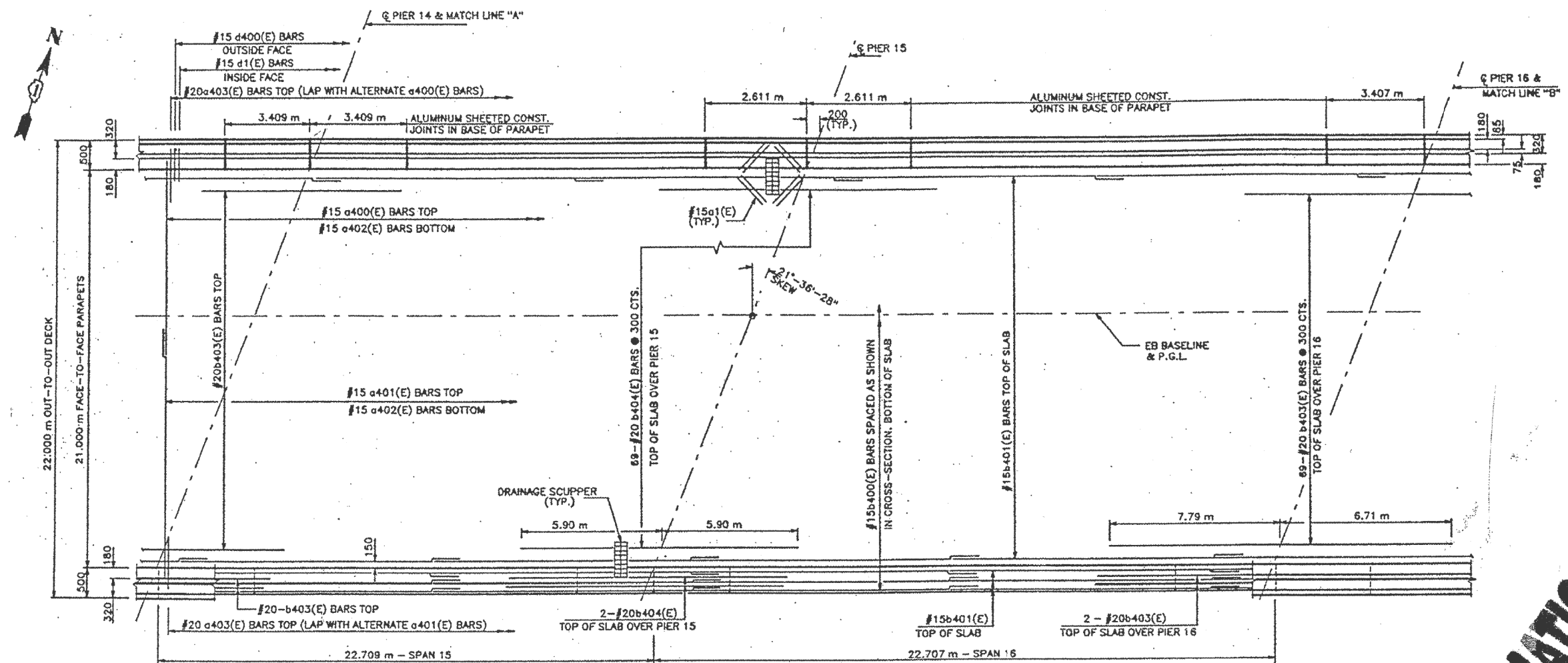


FILE NAME :	USER NAME : gorenautob	DESIGNED -	REVISED -	STATE OF ILLINOIS DEPARTMENT OF TRANSPORTATION	EXISTING PLANS. LOCATION 2. SN 016-1058		F.A.I. RTE. :	SECTION :	COUNTY :	TOTAL SHEETS :	SHEET NO. :	
Default	Plot Scale = 100.0000' / 1in.	CHECKED -	REVISED -		SCALE:	SHEET 5 OF 12 SHEETS	STA. :	TO STA. :	55	2015-0711	COOK	117 23
	Plot Date = 12/7/2015	DATE -	REVISED -						CONTRACT NO. 62B55			
									ILLINOIS FED. AID PROJECT			

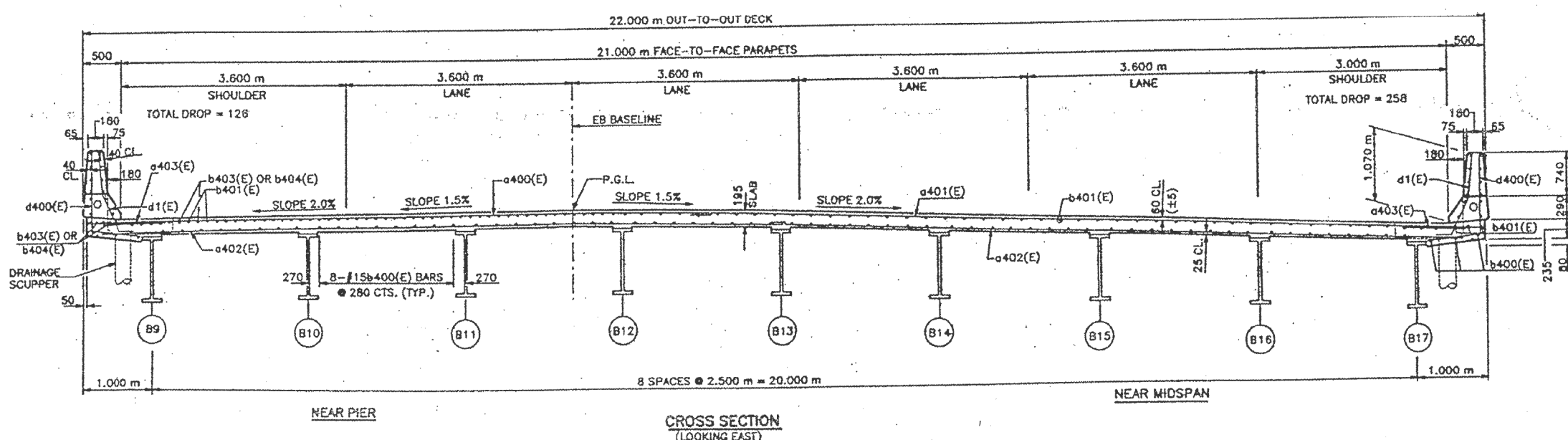


FOR INFORMATION ONLY

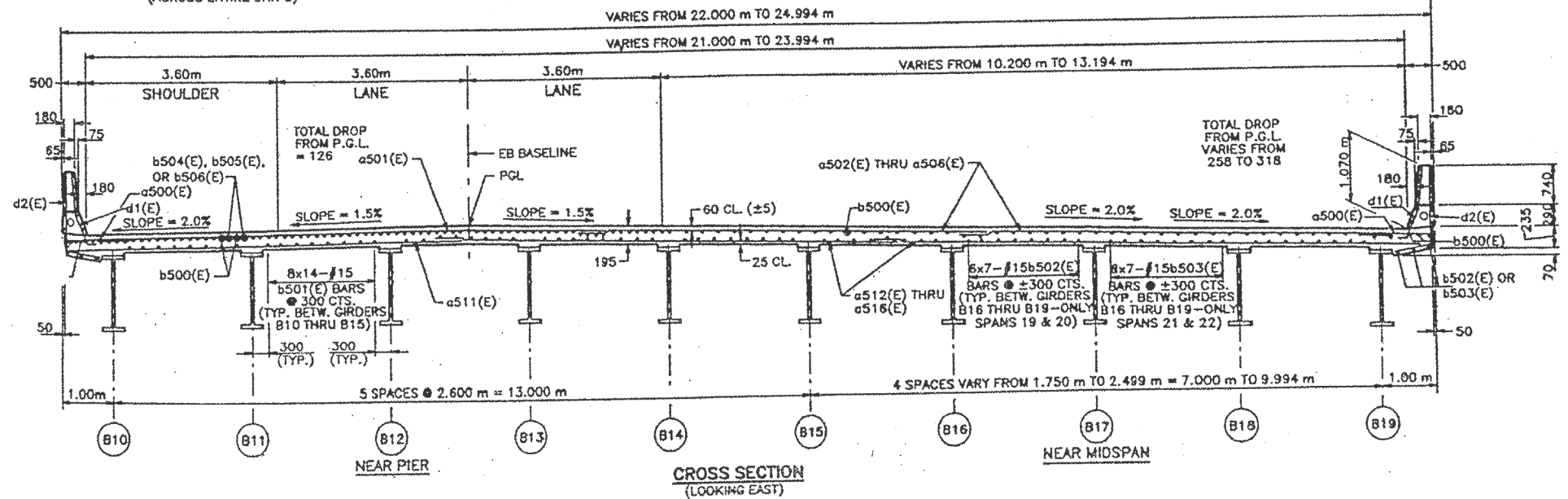
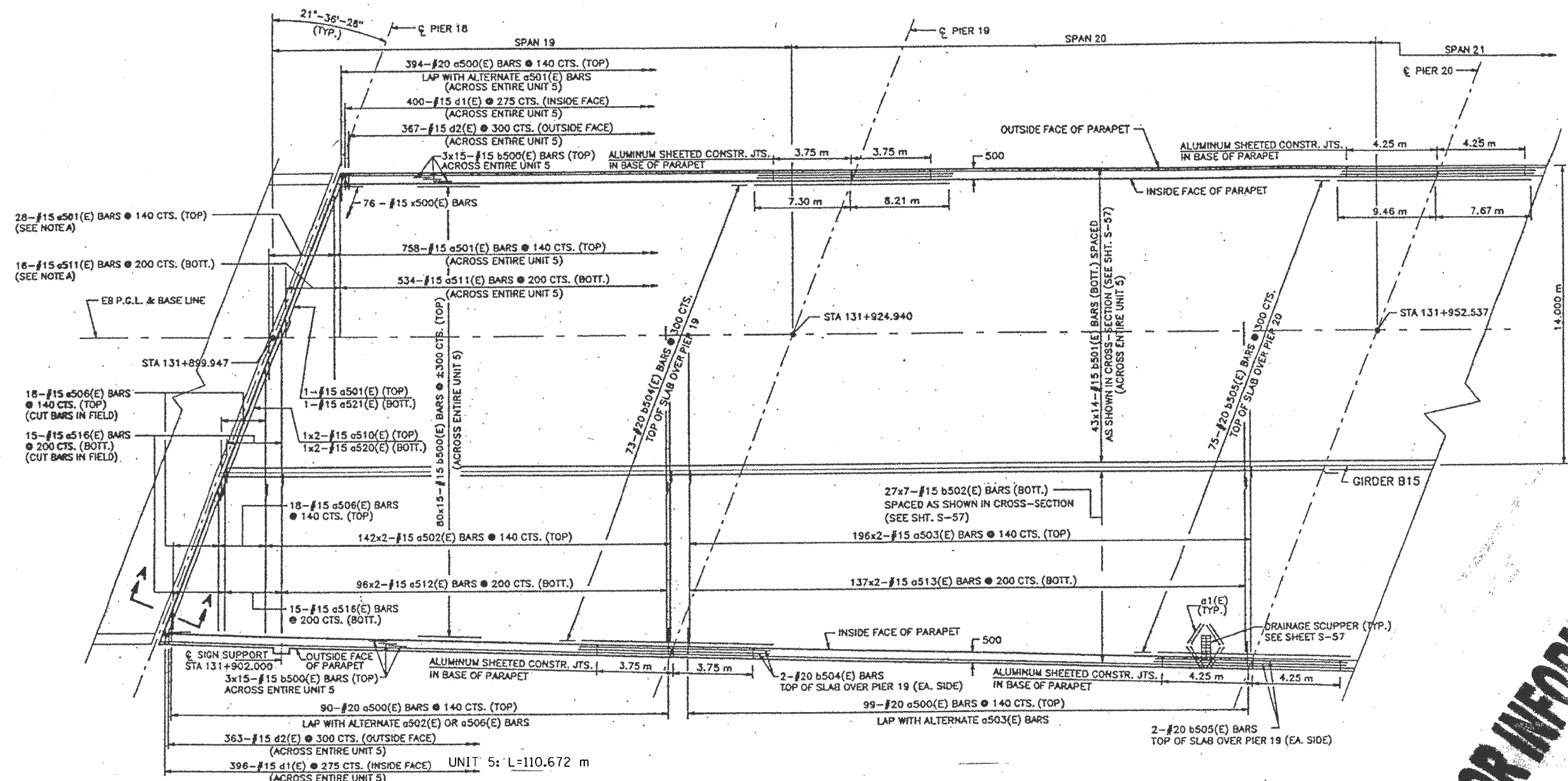
FILE NAME :	USER NAME : gorenautob	DESIGNED -	REVISED -	STATE OF ILLINOIS DEPARTMENT OF TRANSPORTATION	EXISTING PLANS. LOCATION 2. SN 016-1058	F.A.I. RTE.:	SECTION	COUNTY	TOTAL SHEETS	SHEET NO.
Default	p:\work\084EBID\INTEG\illinois.gov\FWIDOT\Documents\DOT Offices\District 1\Projects\DI056\BROW\Design\DI05616-shr-plan.dgn	PLotted	REVISED -	SCALE:	SHEET 6 OF 12 SHEETS	55	2015-0711	COOK	117	24
	PLOT SCALE = 100.0000' / 1in.	CHECKED -	REVISED -	STA.	TO STA.	CONTRACT NO. 62B55				
	PLOT DATE = 12/7/2015	DATE -	REVISED -	ILLINOIS FED. AID PROJECT						



FOR INFORMATION ONLY

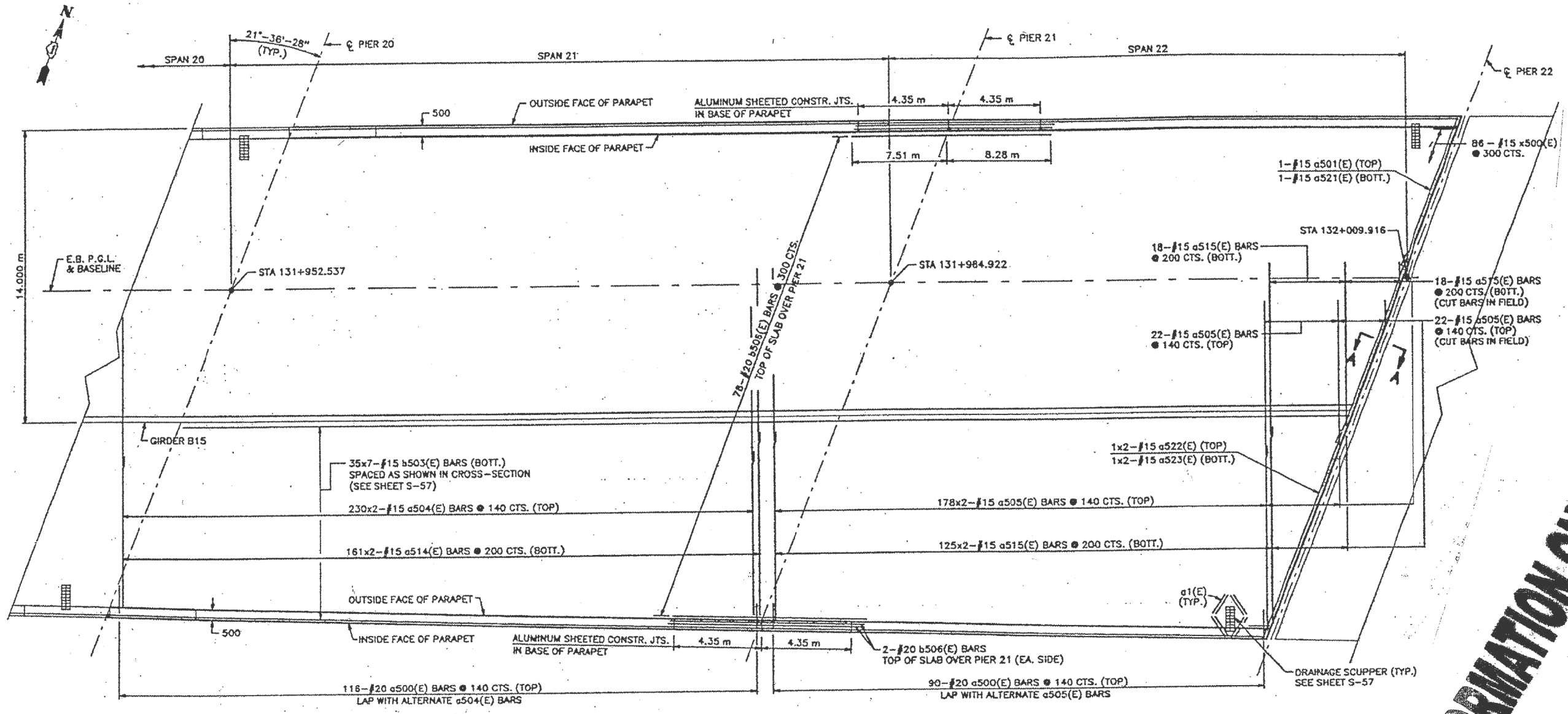


FILE NAME :	USER NAME : gorenautob	DESIGNED -	REVISED -	STATE OF ILLINOIS DEPARTMENT OF TRANSPORTATION	EXISTING PLANS, LOCATION 2. SN 016-1058		F.A.I. RTE.:	SECTION	COUNTY	TOTAL SHEETS	SHEET NO.			
Default	pw\ill084EBID\INTEG\illinois.gov\PIW001\Documents\DOT Offices\District 1\Projects\DI056\BROW\Design\DI05616-shr-plan.dgn	PLLOT SCALE = 100.0000' / 1in.	CHECKED -		REVISED -	SCALE:	SHEET 7 OF 12 SHEETS	STA.	TO STA.	55	2015-0711	COOK	117	25
	PLLOT DATE = 12/7/2015	DATE -	REVISED -							CONTRACT NO. 62B55				
										ILLINOIS FED. AID PROJECT				

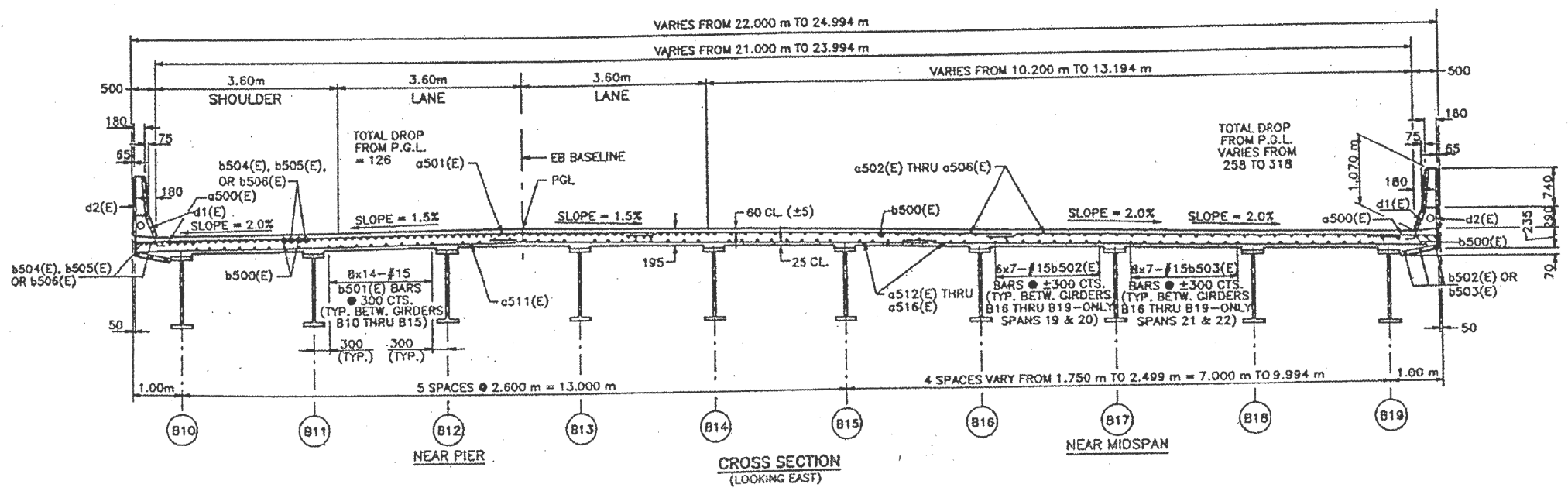


FOR INFORMATION ONLY

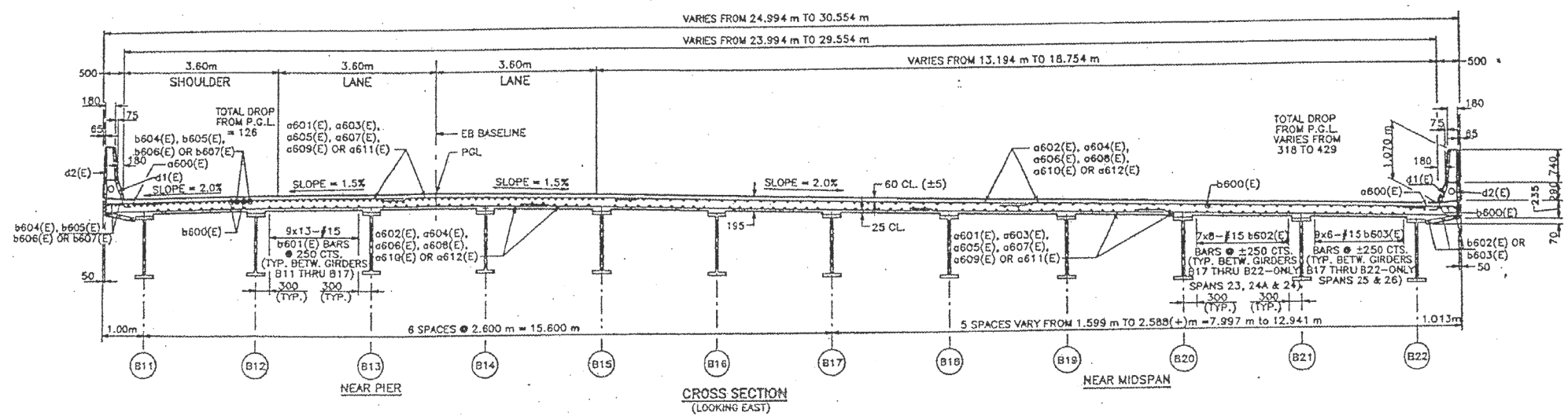
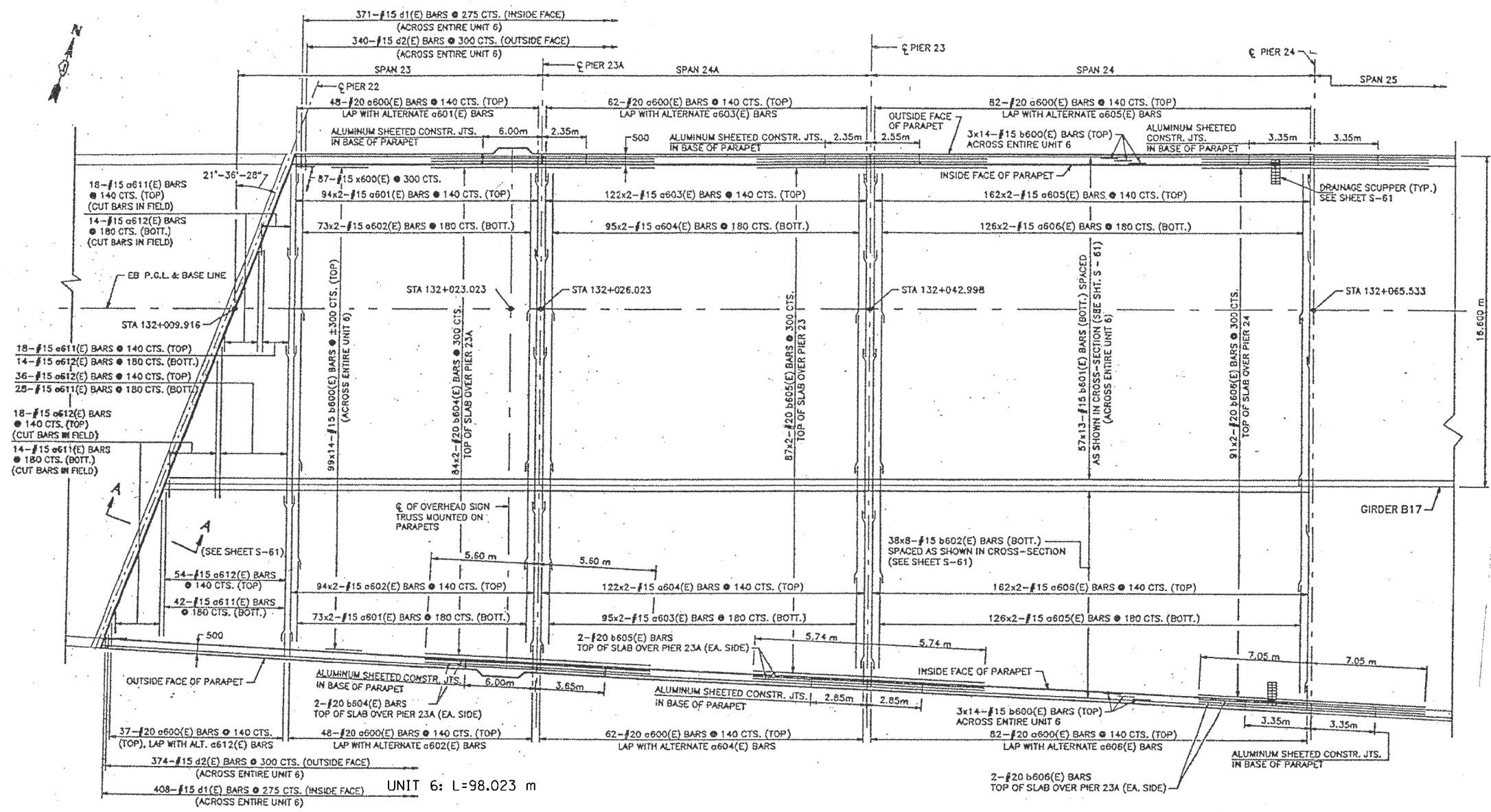
FILE NAME: pwi\IL084E8ID\INTEG\illinois.gov\PWIDOT\Documents\DOT Offices\District 1\Projects\DI0856\BROW\Brow\Design\DI05616-sht-plan.dgn	USER NAME: gorenautob	DESIGNED -	REVISED -	STATE OF ILLINOIS DEPARTMENT OF TRANSPORTATION	EXISTING PLANS. LOCATION 2. SN 016-1058		F.A.I. RTE.:	SECTION:	COUNTY:	TOTAL SHEETS:	SHEET NO.:
	PLOT SCALE = 100.0000' / 1in.	CHECKED -	REVISED -		55	2015-07II	COOK	117	27	CONTRACT NO. 62B55	
Default	PLOT DATE = 12/7/2015	DATE -	REVISED -		SCALE:	SHEET 9	OF 12 SHEETS	STA.	TO STA.	ILLINOIS FED. AID PROJECT	



FOR INFORMATION ONLY

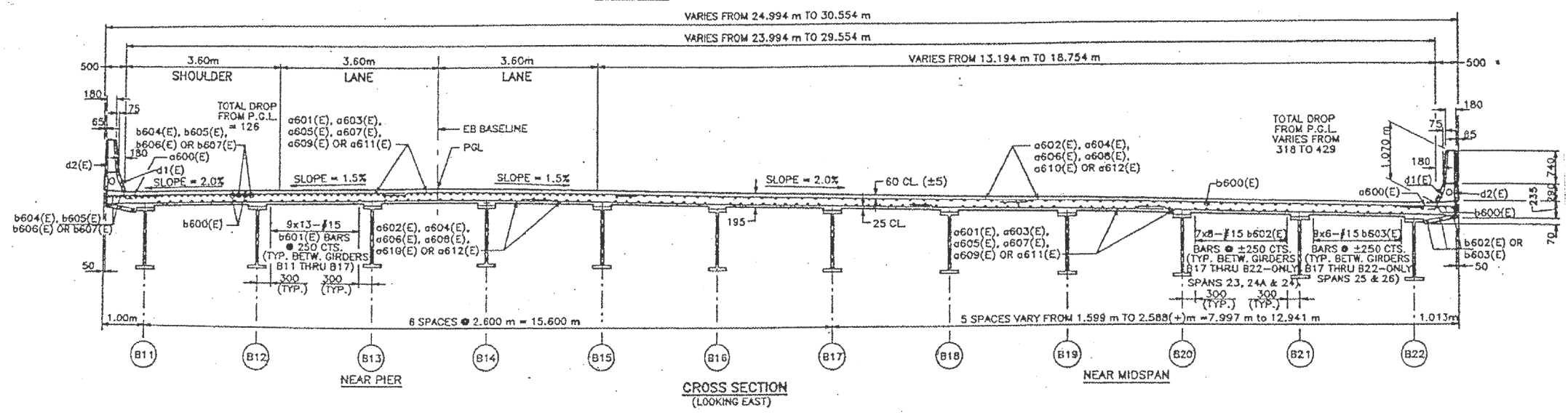
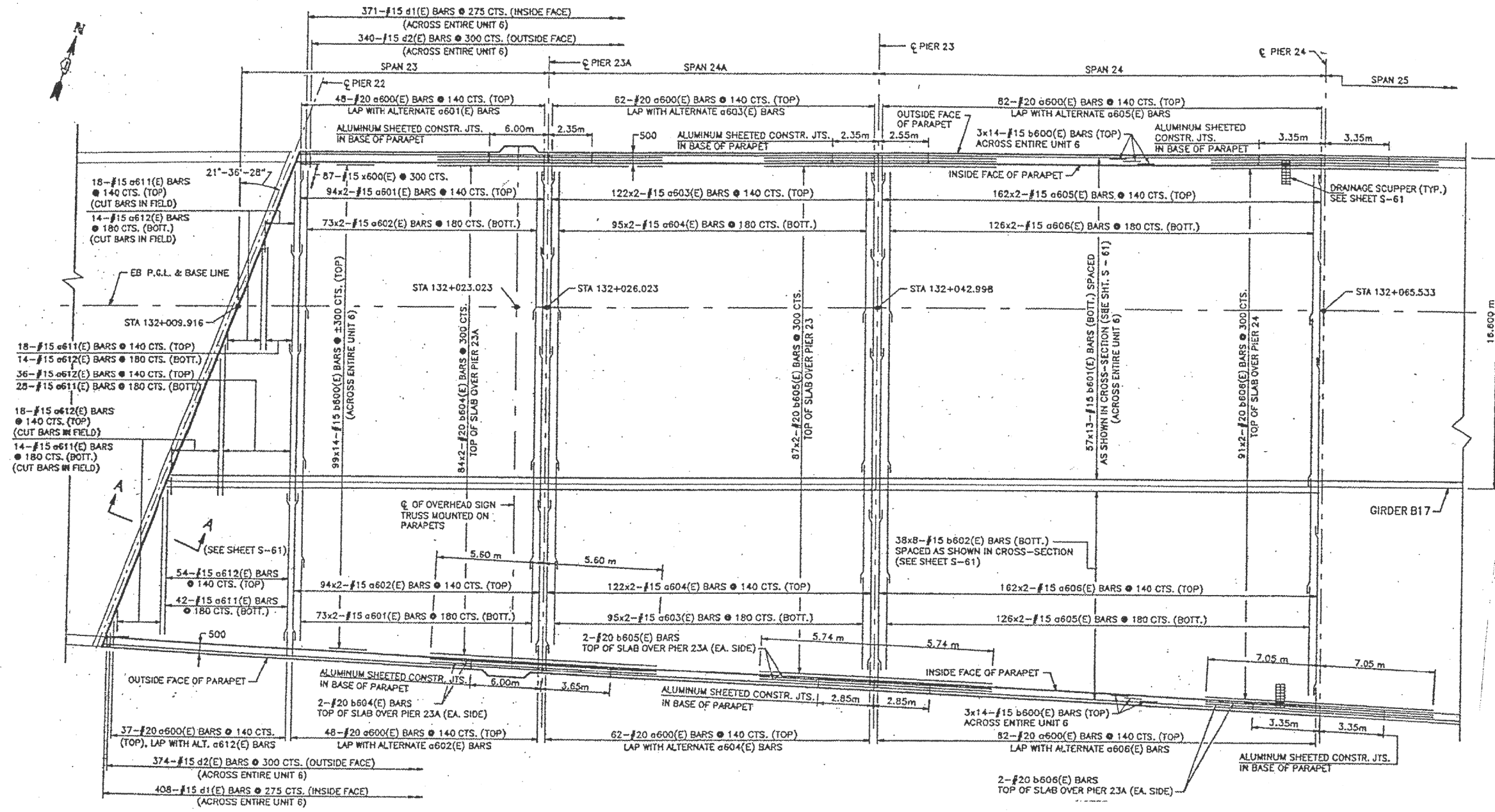


FILE NAME : p:\IL084EID\INTEG:\illinois.gov\PIW001\Documents\IDOT Offices\District 1\Projects\Di056\BROW\Design\Di05616-sht-plan.dgn	USER NAME : gorenautob	DESIGNED - REVISED -	REVISIONS - REVISED - REVISED -	STATE OF ILLINOIS DEPARTMENT OF TRANSPORTATION	EXISTING PLANS, LOCATION 2. SN 016-1058		F.A.I. RTE. 55	SECTION 2015-0711	COUNTY COOK	TOTAL SHEETS 117	SHEET NO. 28	
Default	PLOT SCALE = 100.0000' / 1m.	CHECKED - DATE -	REVISIONS - REVISED -		SCALE:	SHEET 10 OF 12 SHEETS	STA.	TO STA.	CONTRACT NO. 62B55			
	PLOT DATE = 12/7/2015				ILLINOIS FED. AID PROJECT							



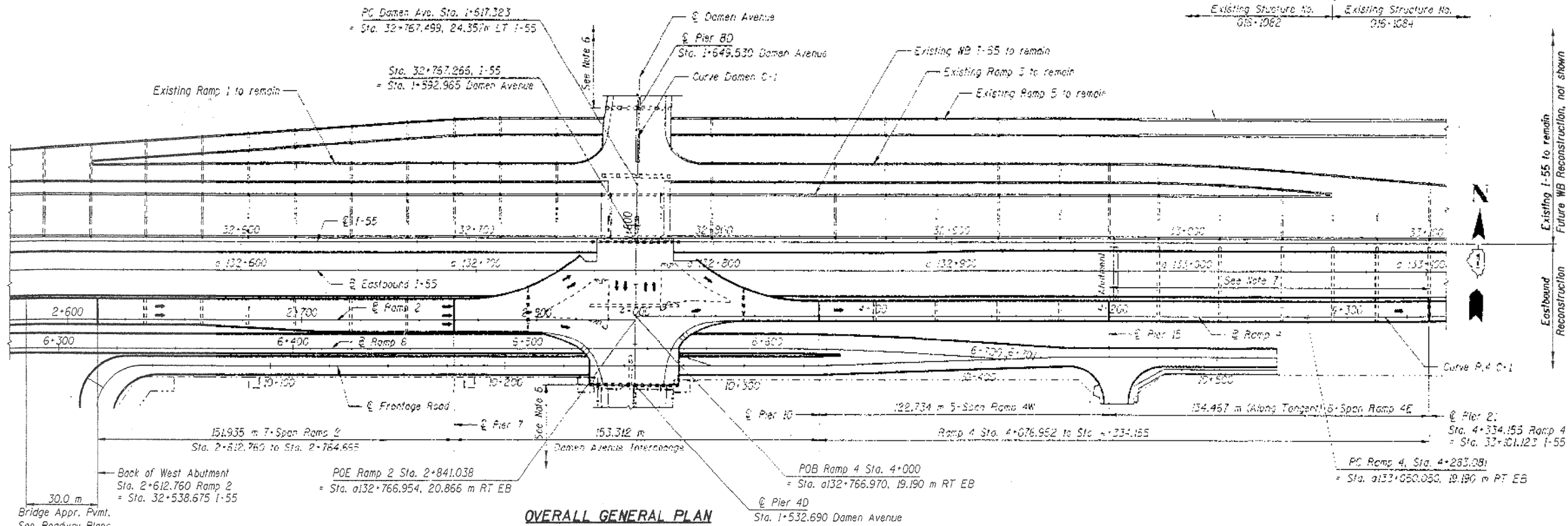
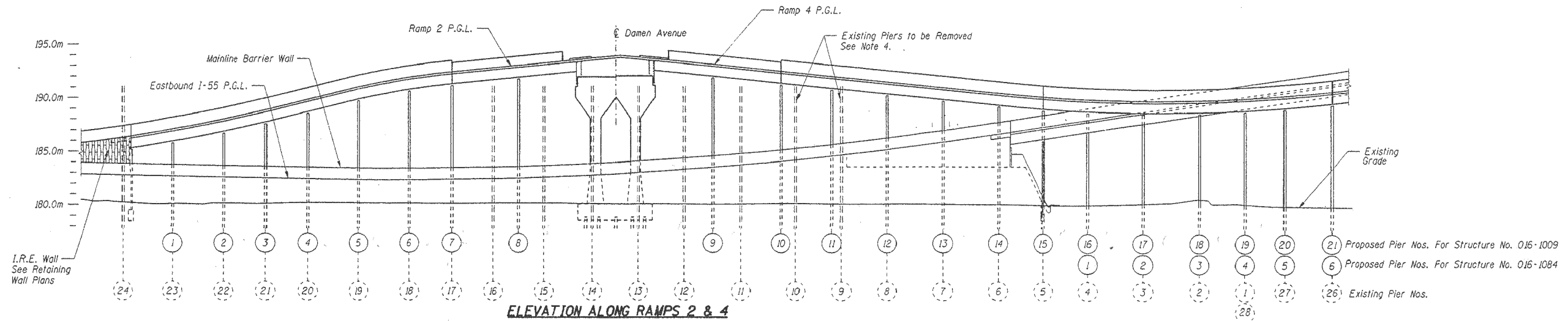
FOR INFORMATION ONLY

FILE NAME =	USER NAME = gorenautob	DESIGNED -	REVISED -	STATE OF ILLINOIS DEPARTMENT OF TRANSPORTATION	EXISTING PLANS. LOCATION 2. SN 016-1058	F.A.I. RTE.	SECTION	COUNTY	TOTAL SHEETS	SHEET NO.	
pw\1\084EBID\INTEG\illinois.gov\PIW001\Documents\DOT Offices\District 1\Projects\DI056\BROWNSTO\Design\DI05616-sht-plan.dgn		REVISOR -	REVISION -			55	2015-0711	COOK	117	29	
Default	PLOT SCALE = 100.0000' / 1in.	CHECKED -	REVISOR -			CONTRACT NO. 62B55					
	PLOT DATE = 12/7/2015	DATE -	REVISION -			SCALE:	SHEET 11	OF 12 SHEETS	STA.	TO STA.	ILLINOIS FED. AID PROJECT

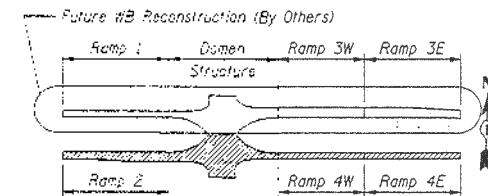


FOR INFORMATION ONLY

FILE NAME :	USER NAME : gorenautob	DESIGNED -	REVISED -	STATE OF ILLINOIS DEPARTMENT OF TRANSPORTATION	EXISTING PLANS. LOCATION 2. SN 016-1058		F.A.I. RTE.	SECTION	COUNTY	TOTAL SHEETS	SHEET NO.		
Default	PLOT SCALE = 100.0000' / 1m.	CHECKED -	REVISED -				55	2015-0711	COOK	117	30		
	PLOT DATE = 12/7/2015	DATE -	REVISED -				CONTRACT NO. 62B55						
							SCALE:	SHEET 12	OF 12 SHEETS	STA.	TO STA.	ILLINOIS FED. AID PROJECT	



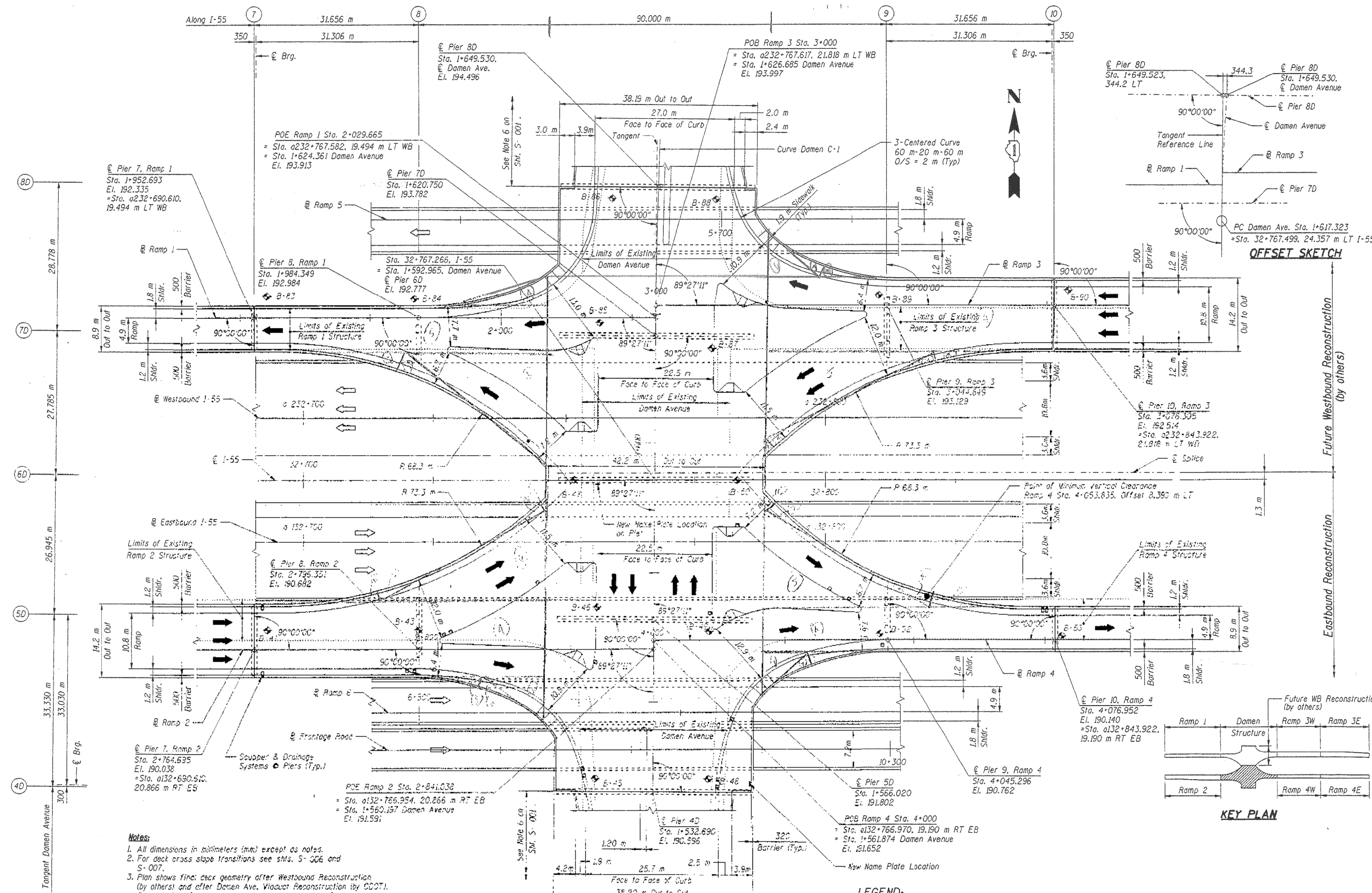
LEGEND:
 (12) New Pier No.
 (8) Existing Pier No.



- Notes:**
- See General Notes on Sht. S-002.
 - All dimensions in millimeters (mm) except as noted.
 - For construction staging and maintenance of traffic see sht. S-009 and Roadway Plans.
 - For removal of existing structure see shts. S-010 thru S-014.
 - Refer to shts. S-004 thru S-008 for enlarged General Plans and Elevations of Damen and Ramp Structures.
 - The City owned viaducts north and south of Damen Interchange structure are scheduled for replacement during Future Westbound Reconstruction, by others.
 - For Mainline I-55 structure and piers supporting Ramp 4E superstructure, see Plans for Structure No. 016-1084, Volume II.

FOR INFORMATION ONLY

FILE NAME =	USER NAME = gorenautab	DESIGNED -	REVISED -	STATE OF ILLINOIS DEPARTMENT OF TRANSPORTATION	OVERALL EXISTING GENERAL PLAN & ELEVATION. LOCATION 3. SN 016-1009		F.A.I. RTE. =	SECTION	COUNTY	TOTAL SHEETS	SHEET NO.
Default	PLOT SCALE = 100.0000' / 1in.	CHECKED -	REVISED -				55	2015-0711	COOK	117	31
	PLOT DATE = 12/7/2015	DATE -	REVISED -		CONTRACT NO. 62B55			ILLINOIS FED. AID PROJECT			
					SCALE:	SHEET 1 OF 34 SHEETS	STA. TO STA.				



- Notes:**
1. All dimensions in millimeters (mm) except as noted.
 2. For deck cross slope transitions see sheets S-006 and S-007.
 3. Plan shows final deck geometry after Westbound Reconstruction (by others) and after Damen Ave. Viaduct Reconstruction (by CDOT). See sheet S-034 for key plan showing the portion of deck to be constructed during Eastbound Reconstruction at Damen Interchange.
 4. For horizontal curve data see sheet S-001.
 5. See sheets S-005 thru S-008 for enlarged General Plans and Elevations of Damen and Ramp Structures.

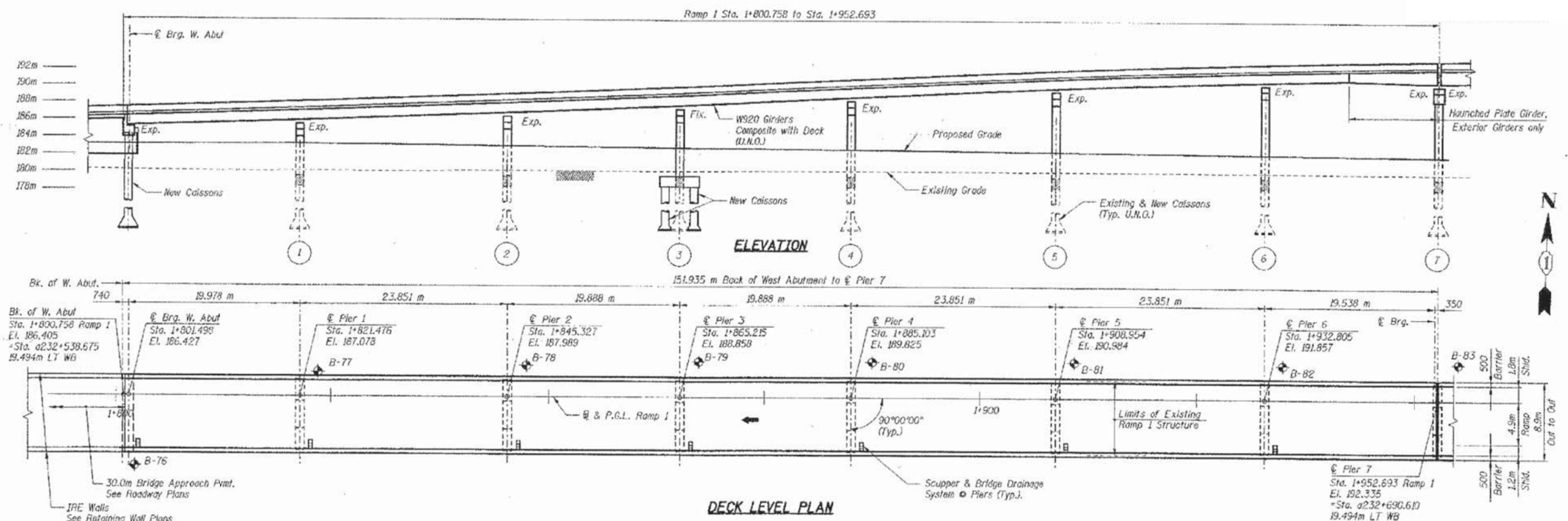
- LEGEND:**
- ⑩ Proposed Pier No.
 - ⊕ Soil Boring

DECK LEVEL PLAN
(See Note 3)

KEY PLAN

FOR INFORMATION ONLY

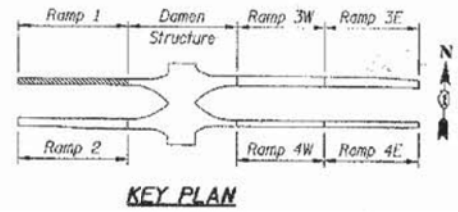
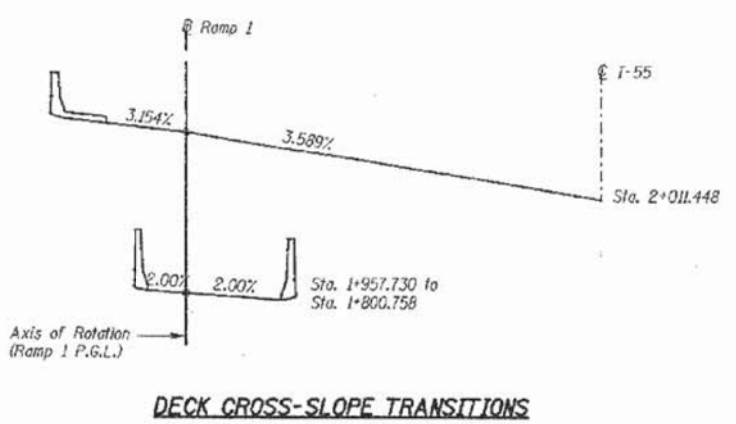
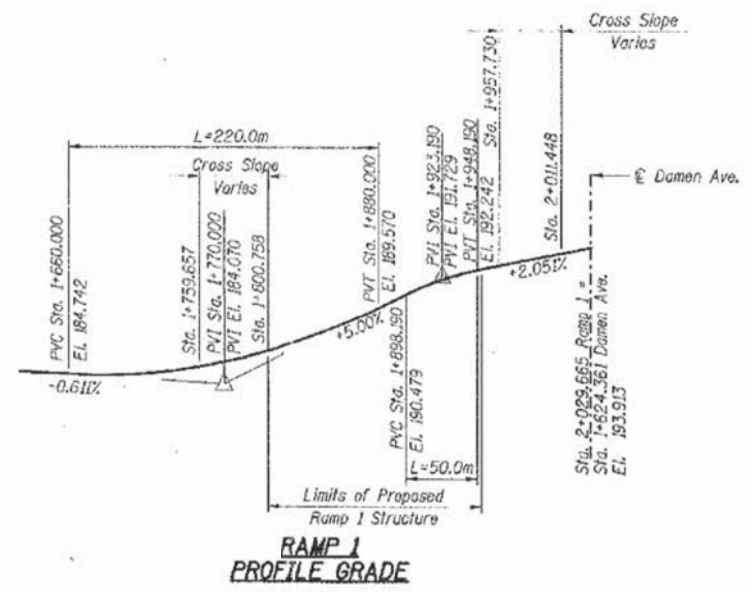
FILE NAME =	USER NAME = gorenautob	DESIGNED -	REVISED -	STATE OF ILLINOIS DEPARTMENT OF TRANSPORTATION	EXISTING DECK LEVEL PLAN. LOCATION 3. SN 016-1009		F.A.I. RTE. =	SECTION	COUNTY	TOTAL SHEETS	SHEET NO.
pw\11084EID\INTEG\illinois.gov\PIW001\Documents\IDOT Offices\District 1\Projects\1056\BROWNSTO\Design\DI05616-sht-plan.dgn		CHECKED -	REVISED -		55	2015-0711	COOK	117	32		
PLOT SCALE = 100.0000' / 1"		DATE -	REVISED -		CONTRACT NO. 62B55						
Default					SCALE:	SHEET 2 OF 34 SHEETS	STA.	TO STA.	ILLINOIS FED. AID PROJECT		



- LEGEND:**
- ① Proposed Pier No.
 - ② Existing Pier No.
 - ⊕ Soil Borings

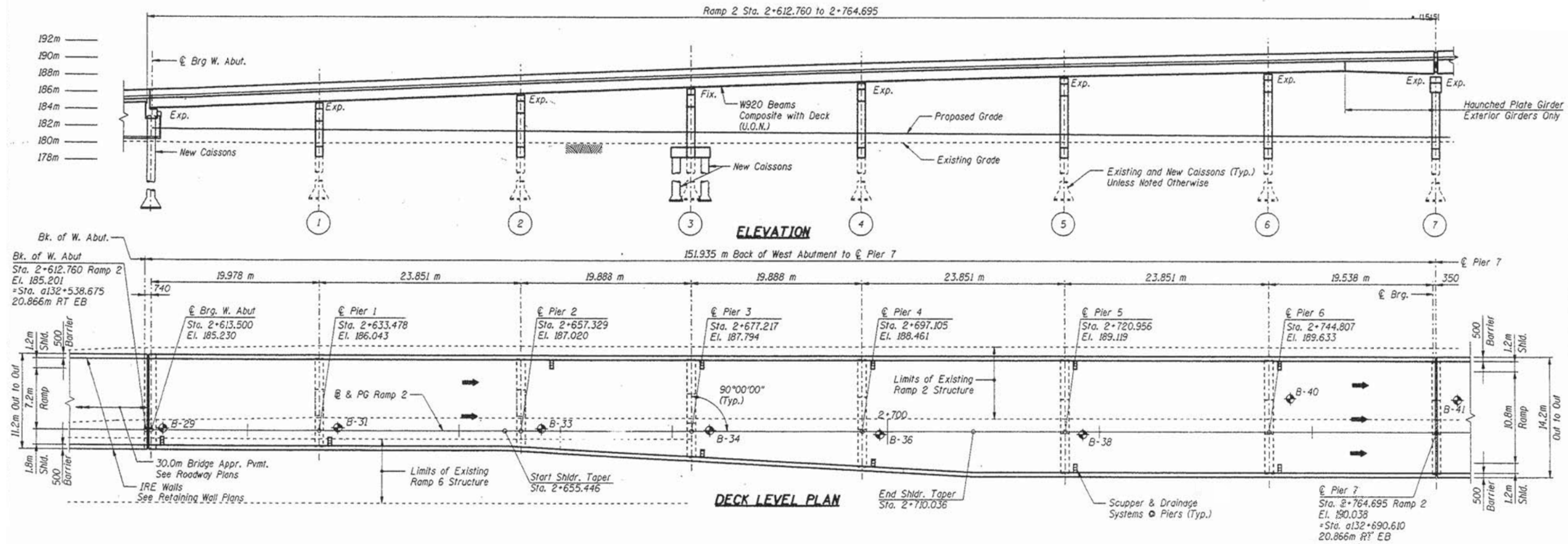
Notes:

1. All dimensions are in millimeters (mm) except as noted.
2. See Sits. S-010 thru S-015 for existing structure removal.

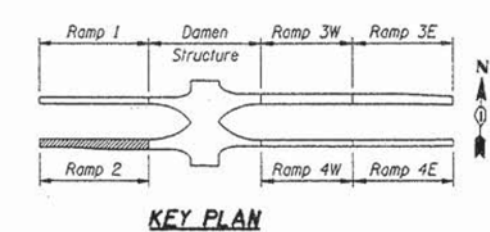
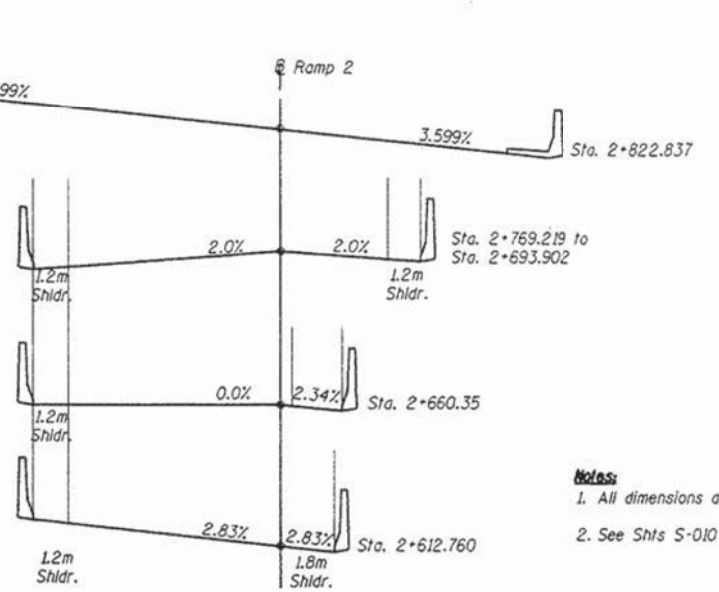
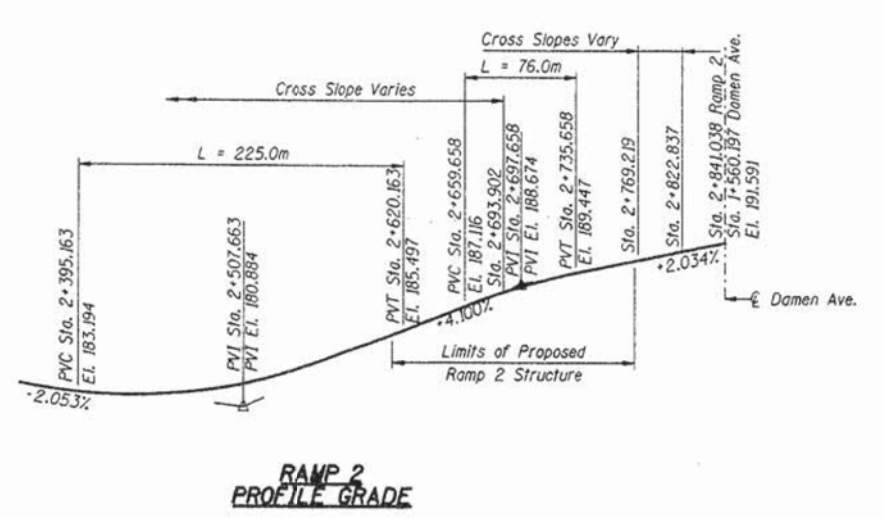


FOR INFORMATION ONLY

FILE NAME :	USER NAME : gorenautab	DESIGNED -	REVISED -	STATE OF ILLINOIS DEPARTMENT OF TRANSPORTATION	EXISTING GENERAL PLAN AND ELEVATION RAMP 1. LOCATION 3. SN 016-1009	F.A.I. RTE. :	SECTION :	COUNTY :	TOTAL SHEETS :	SHEET NO. :	
Default	Default	CHECKED -	REVISED -			55	2015-0711	COOK	117	33	
	PLOT DATE : 12/7/2015	DATE -	REVISED -			CONTRACT NO. 62B55					
						ILLINOIS FED. AID PROJECT					



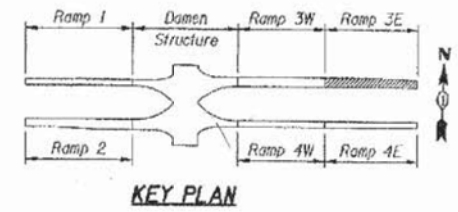
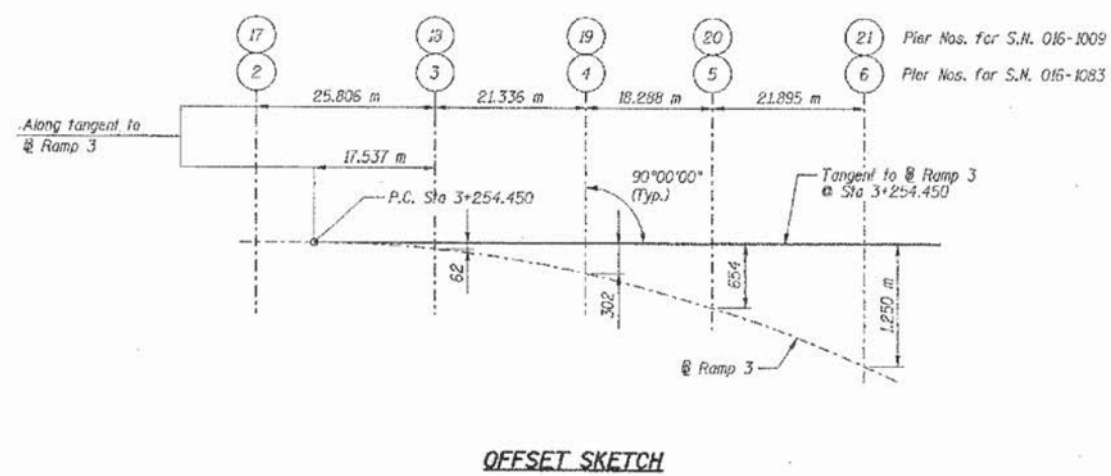
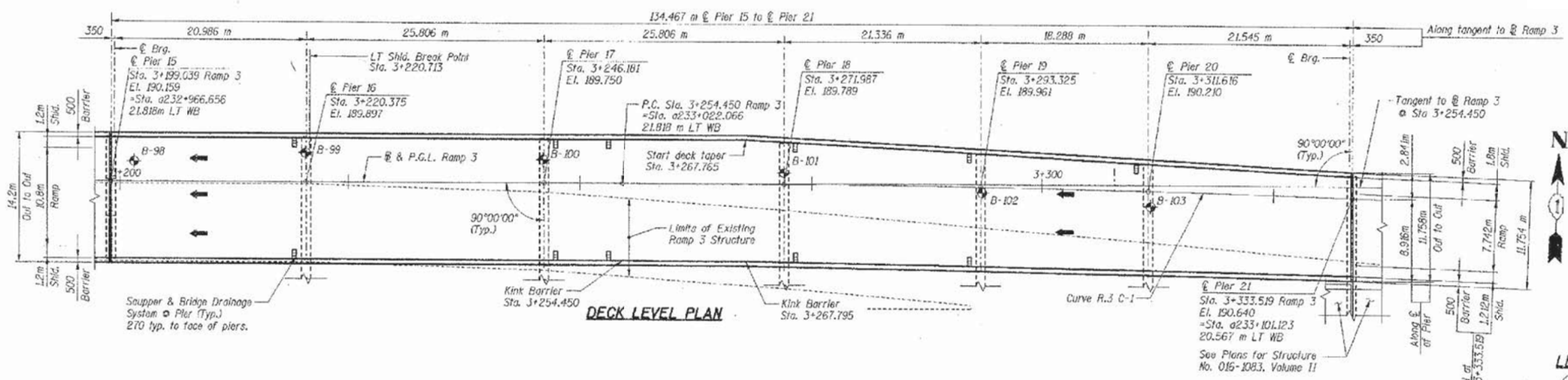
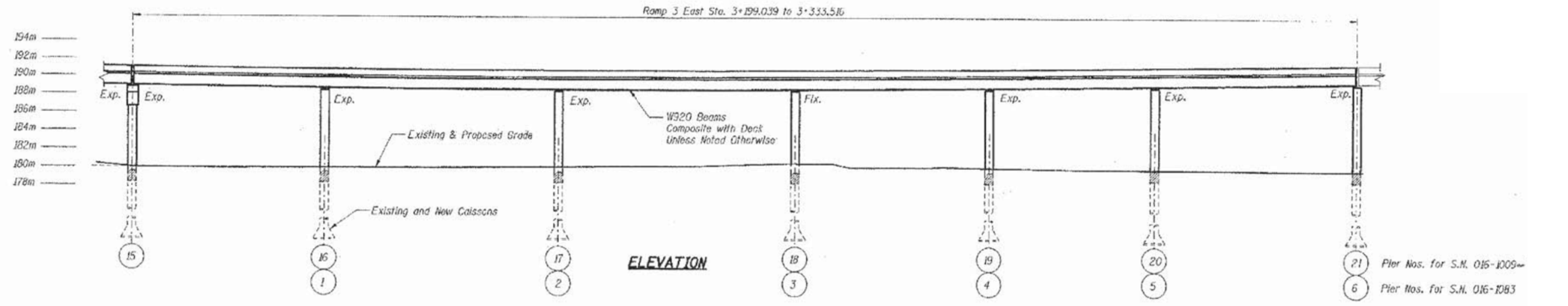
- LEGEND:**
- ① Proposed Pier No.
 - ② Existing Pier No.
 - ◆ Soil Borings



Notes:
 1. All dimensions are in millimeters (mm) except as noted.
 2. See Shts S-010 thru S-014 for existing structure removal.

FOR INFORMATION ONLY

FILE NAME : p:\11084EBID\INTEG\Illinois.gov\PIWID\Documents\DOT Offices\District 1\Projects\10956\BROWNSTO\Design\105616-sht-plan.dgn	USER NAME : gorenautob	DESIGNED -	REVISED -	STATE OF ILLINOIS DEPARTMENT OF TRANSPORTATION	EXISTING GENERAL PLAN AND ELEVATION RAMP 2. LOCATION 3. SN 016-1009		F.A.I. RTE. : 55	SECTION : 2015-0711	COUNTY : COOK	TOTAL SHEETS : 117	SHEET NO. : 34	
Default	PLOT SCALE : 100.0000' / 1" / 1" / 1"	CHECKED -	REVISED -		SCALE :	SHEET 4 OF 34 SHEETS	STA. TO STA.	CONTRACT NO. 62B55				
	PLOT DATE : 12/7/2015	DATE -	REVISED -		ILLINOIS FED. AID PROJECT							

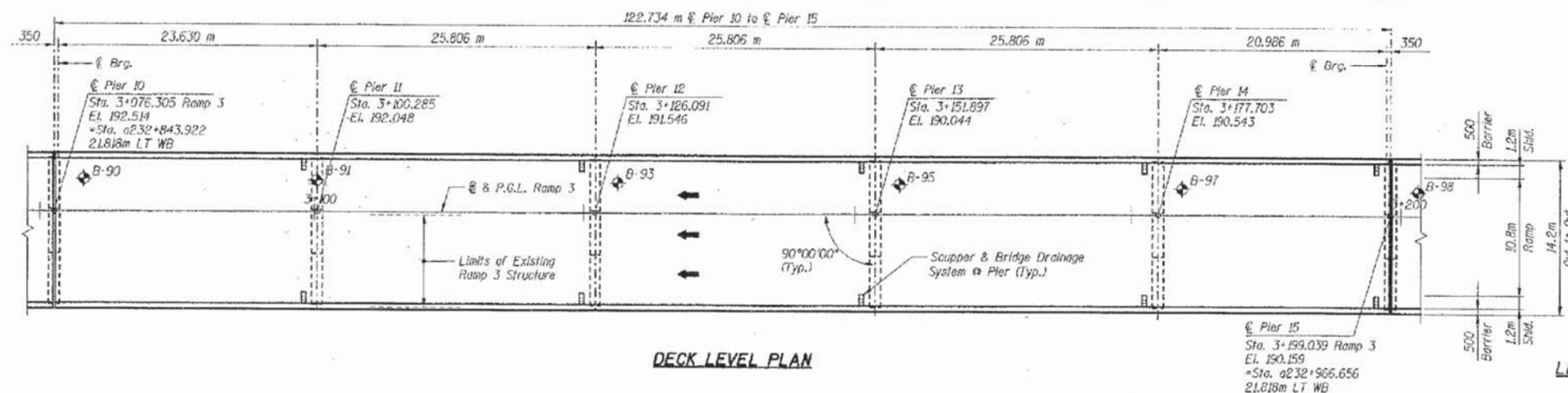
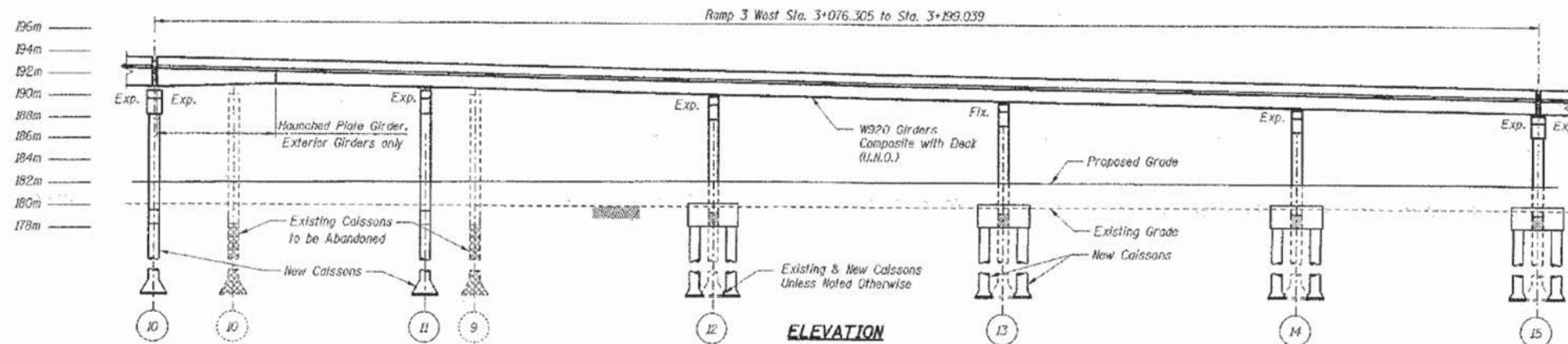


LEGEND:
 (1) Proposed Pier No.
 (2) Existing Pier No.
 Soil Barlings

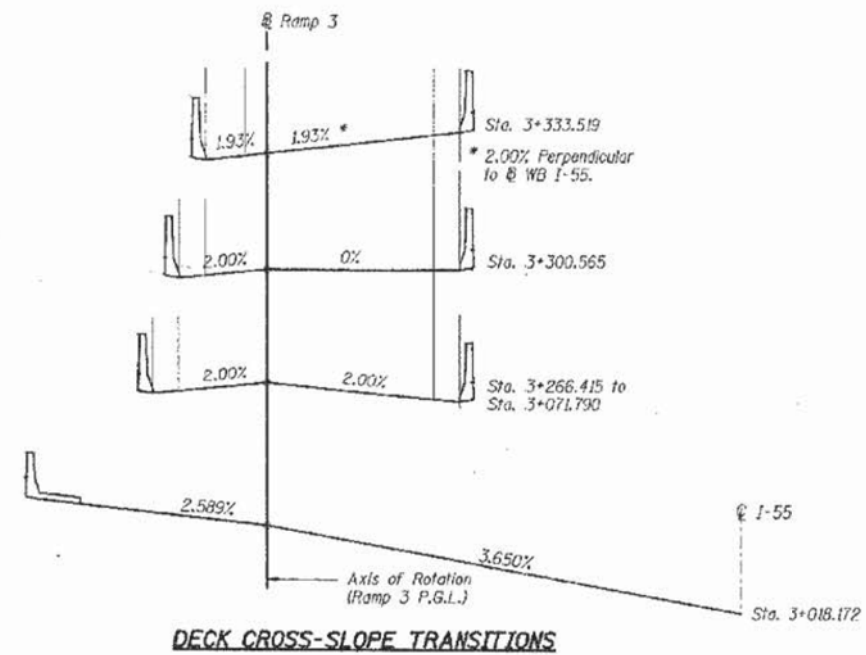
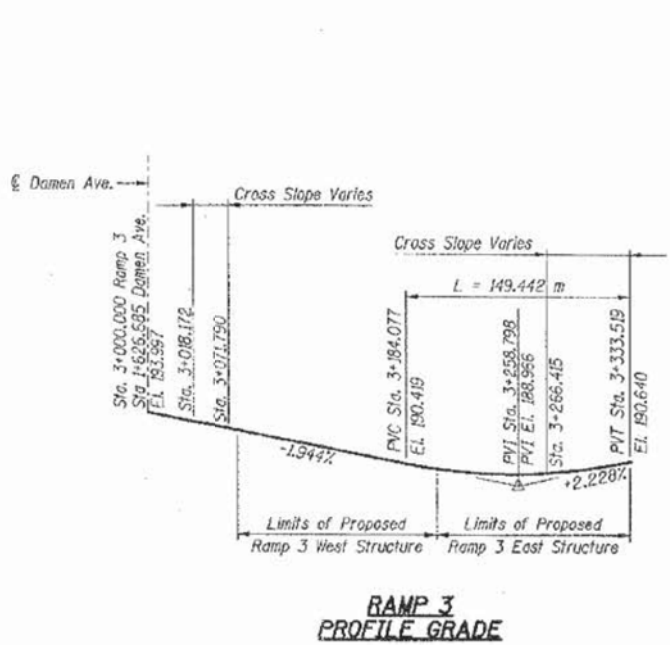
Notes:
 1. All dimensions are in millimeters (mm) except as noted.
 2. For horizontal curve data see Sht. S-001.
 3. Piers 16 thru 21 are part of I-55 Mainline piers. See Plans for Structure No. 016-1083, Volume II.
 4. For deck cross slopes and transitions see sht. S-007.
 5. For profile grade see sht. S-007.
 6. See shts. S-010 thru S-015 for existing structure removal.

FOR INFORMATION ONLY

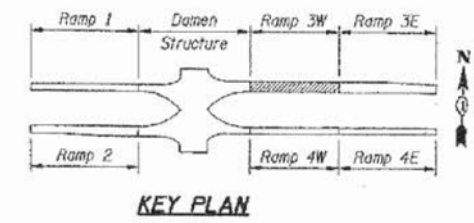
FILE NAME :	USER NAME : gorenautab	DESIGNED -	REVISED -	STATE OF ILLINOIS DEPARTMENT OF TRANSPORTATION	EXISTING GENERAL PLAN AND ELEVATION RAMP 3 EAST. LOCATION 3. SN 016-1009		F.A.I. RTE.:	SECTION	COUNTY	TOTAL SHEETS	SHEET NO.	
Default	PLT SCALE = 100.0000' / 1in.	CHECKED -	REVISED -		SCALE:	SHEET 5 OF 34 SHEETS	STA.	55	2015-0711	COOK	117	35
	PLT DATE = 12/7/2015	DATE -	REVISED -		TO STA.			CONTRACT NO. 62B55				
								ILLINOIS FED. AID PROJECT				



- LEGEND:**
- ① Proposed Pier No.
 - ② Existing Pier No.
 - ◆ Soil Borings

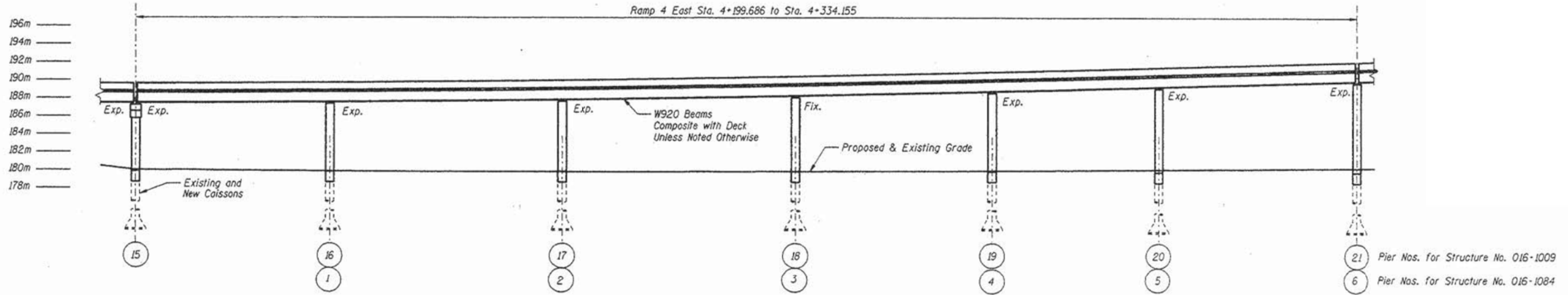


- Notes:**
1. All dimensions are in millimeters (mm) except as noted.
 2. See Shts. S-010 thru S-015 for existing structure removal.

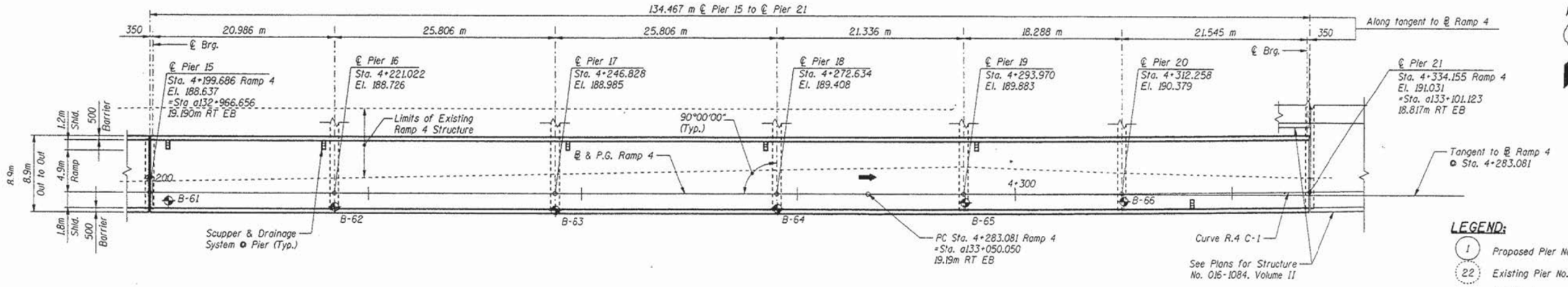


FOR INFORMATION ONLY

FILE NAME : p:\IL\084EBID\INTEG\illinois.gov\PIW001\Documents\DOT Offices\District 1\Projects\DI056\BROWNSTO\Design\DI05616-sht-plan.dgn	USER NAME : gorenautob	DESIGNED -	REVISED -	STATE OF ILLINOIS DEPARTMENT OF TRANSPORTATION	EXISTING GENERAL PLAN AND ELEVATION RAMP 3 WEST. LOCATION 3. SN 016-1009		F.A.I. RTE. 55	SECTION 2015-0711	COUNTY COOK	TOTAL SHEETS 117	SHEET NO. 36
Default	PLOT SCALE = 100.0000' / 1in.	CHECKED -	REVISED -				SCALE: SHEET 6 OF 34 SHEETS STA. TO STA.	CONTRACT NO. 62B55			
	PLOT DATE = 12/7/2015	DATE -	REVISED -		ILLINOIS FED. AID PROJECT						

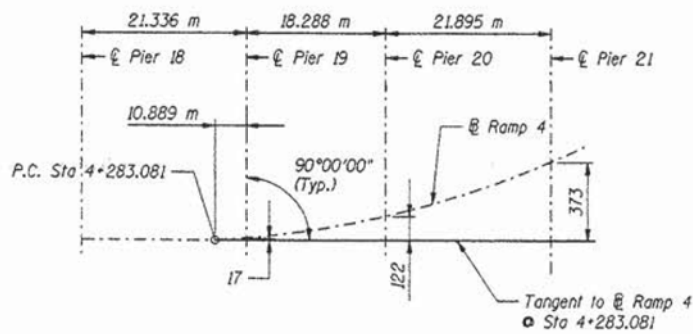


ELEVATION

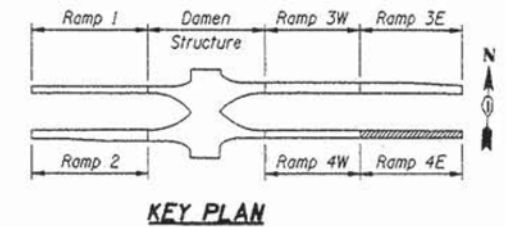


DECK LEVEL PLAN

- LEGEND:**
- ① Proposed Pier No.
 - ② Existing Pier No.
 - ◆ Soil Borings



OFFSET SKETCH



KEY PLAN

- Notes:**
1. All dimensions are in millimeters (mm) except as noted.
 2. For Horizontal curve data see Sht. S-001.
 3. Piers 16 thru 21 are part of I-55 Mainline piers. See Plans for Structure No. 016-1084, Volume II.
 4. For deck cross slopes and transitions see sht. S-007.
 5. See Shts. S-010 thru S-014 for existing structure removal.

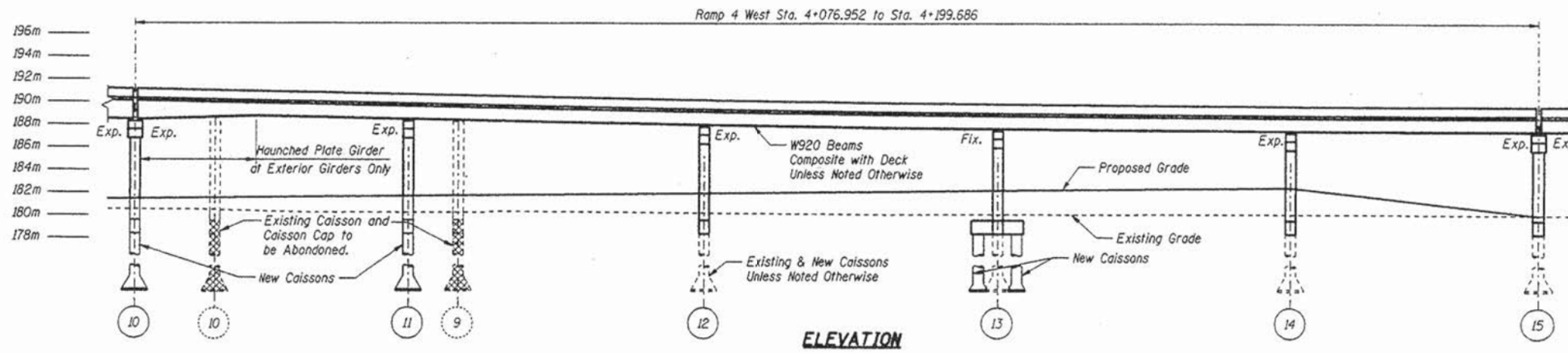
FILE NAME =	USER NAME = gorenautob	DESIGNED -	REVISED -
p:\11084EBID\INTEG\illinois.gov\FWIDOT\Documents\DOT Offices\District 1\Projects\1084EBID\Design\1084EBID-sht-plan.dgn		REVISOR -	REVISION -
Default	PLOT SCALE = 100.0000' / 1m.	CHECKED -	REVISOR -
	PLOT DATE = 12/7/2015	DATE -	REVISION -

**STATE OF ILLINOIS
DEPARTMENT OF TRANSPORTATION**

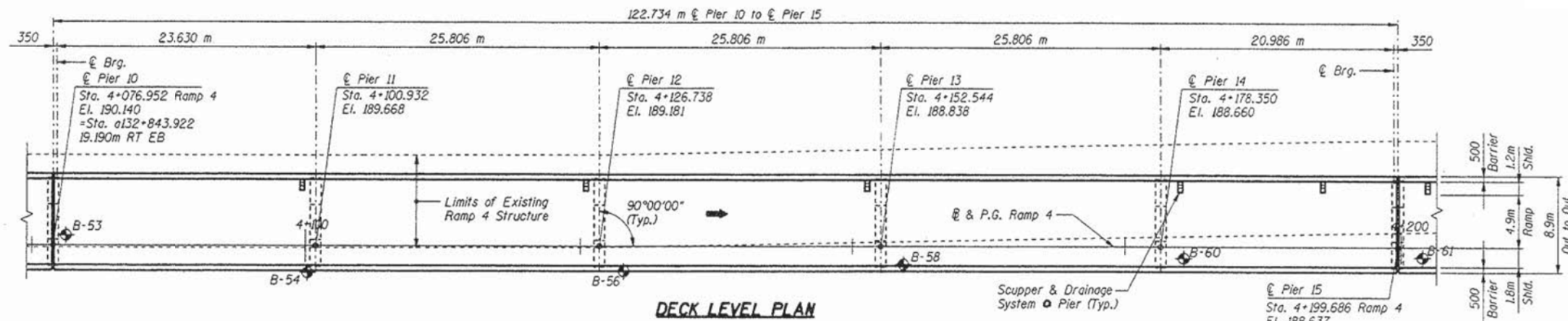
**EXISTING GENERAL PLAN AND ELEVATION RAMP 4 EAST.
LOCATION 3. SN 016-1009**

SCALE: SHEET 7 OF 34 SHEETS STA. TO STA.

F.A.I. RTE.	SECTION	COUNTY	TOTAL SHEETS	SHEET NO.
55	2015-0711	COOK	117	37
CONTRACT NO. 62B55				
ILLINOIS FED. AID PROJECT				



ELEVATION




DECK LEVEL PLAN

LEGEND:

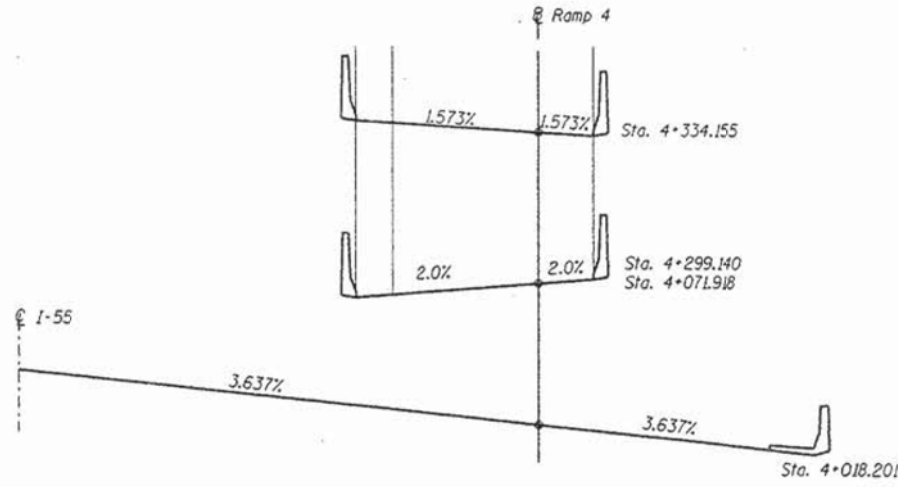
- Existing Coisson & Cap to be Abandoned
- Proposed Pier No.
- Existing Pier No.
- Soil Borings

Notes:

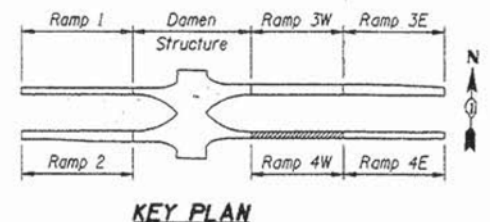
- All dimensions are in millimeters (mm) except as noted.
- See Shits. S-010 thru S-014 for existing structure removal.



RAMP 4 PROFILE GRADE



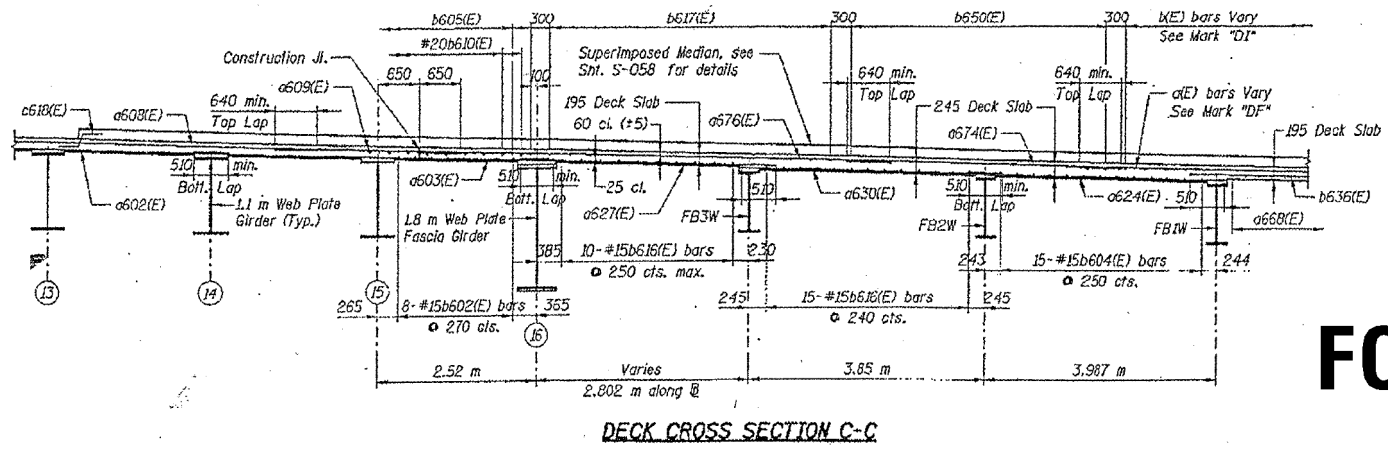
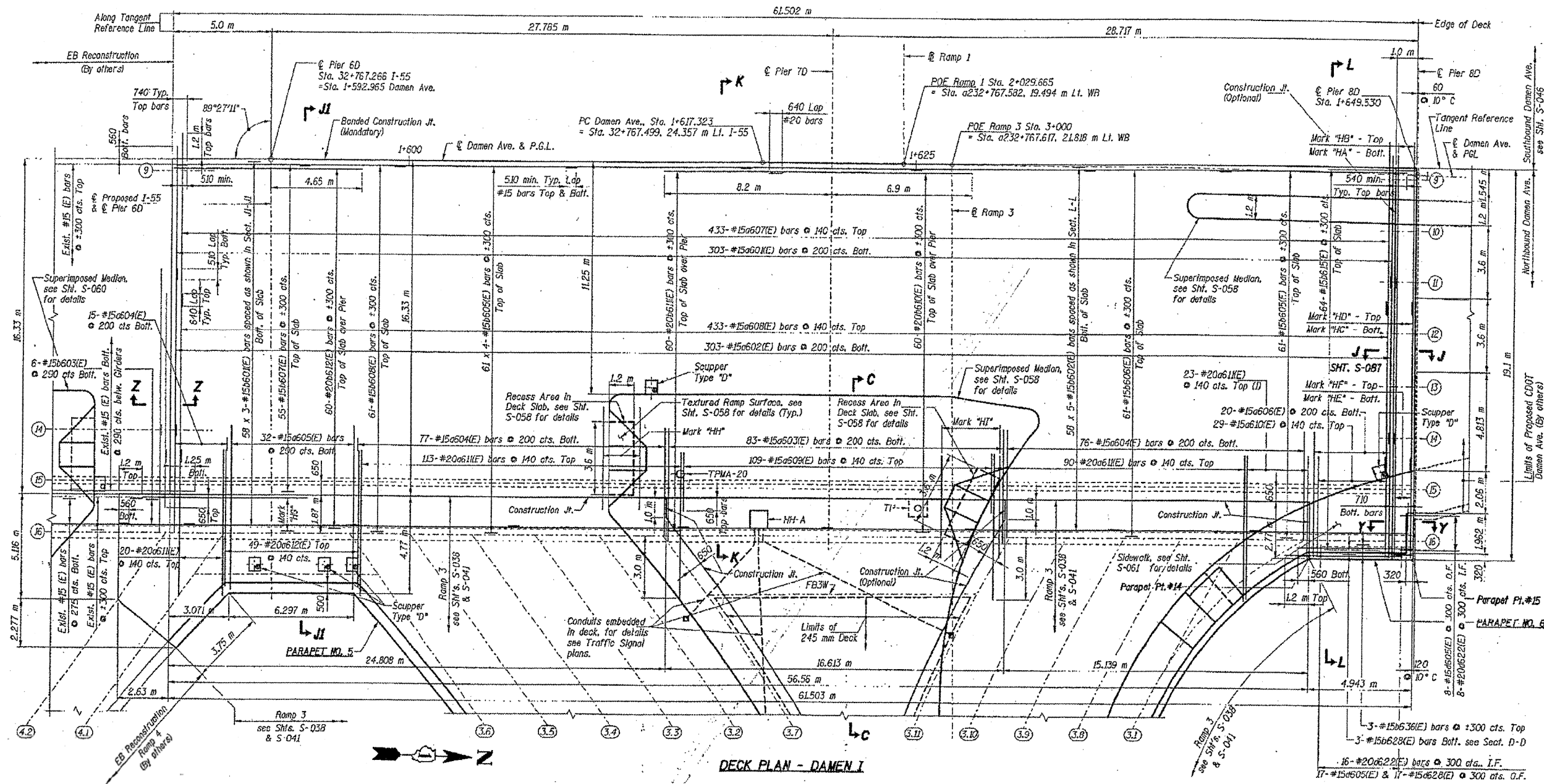
DECK CROSS-SLOPE TRANSITIONS



KEY PLAN

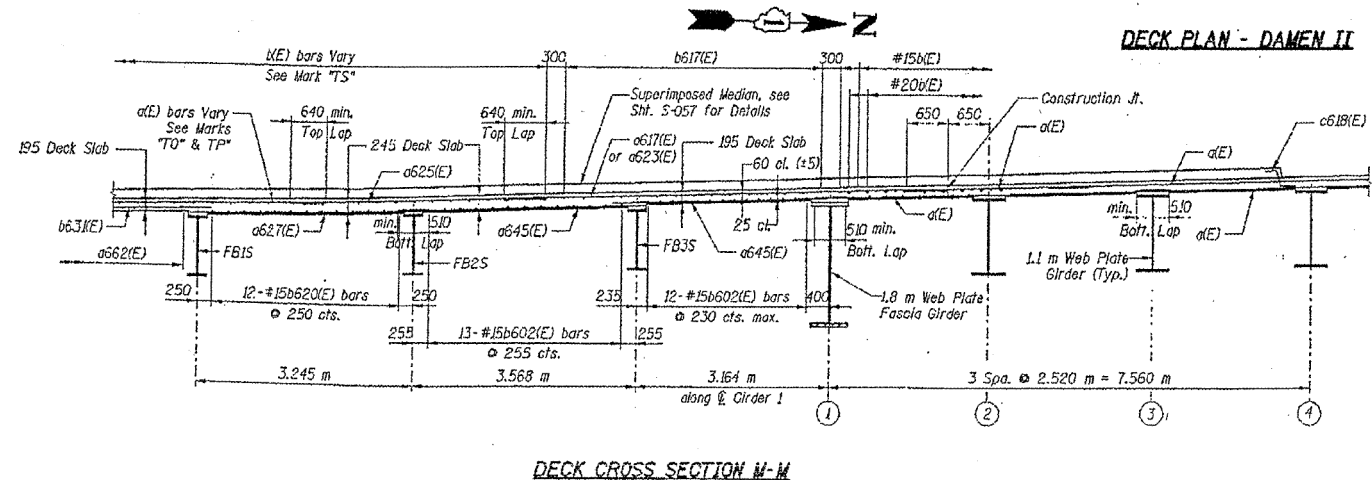
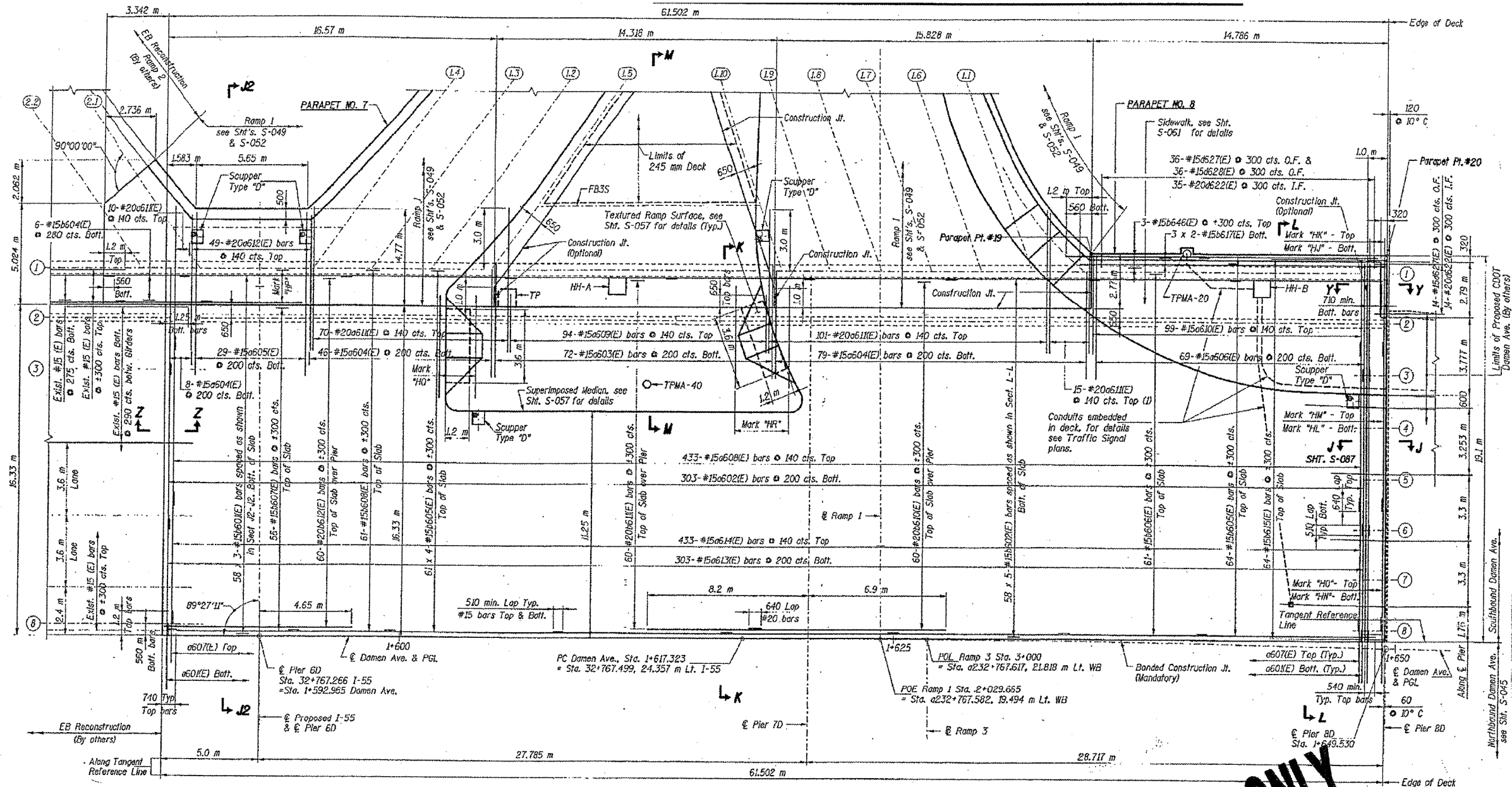
FOR INFORMATION ONLY

FILE NAME :	USER NAME : gorenautob	DESIGNED -	REVISED -	STATE OF ILLINOIS DEPARTMENT OF TRANSPORTATION	EXISTING GENERAL PLAN AND ELEVATION RAMP 4 WEST. LOCATION 3. SN 016-1009		F.A.I. RTÉ.	SECTION	COUNTY	TOTAL SHEETS	SHEET NO.
Default	PLOT DATE : 12/7/2015	CHECKED -	REVISED -				55	2015-0711	COOK	117	38
		DATE -	REVISED -		SCALE: SHEET 8 OF 34 SHEETS STA. TO STA.		CONTRACT NO. 62B55				
					ILLINOIS FED. AID PROJECT						



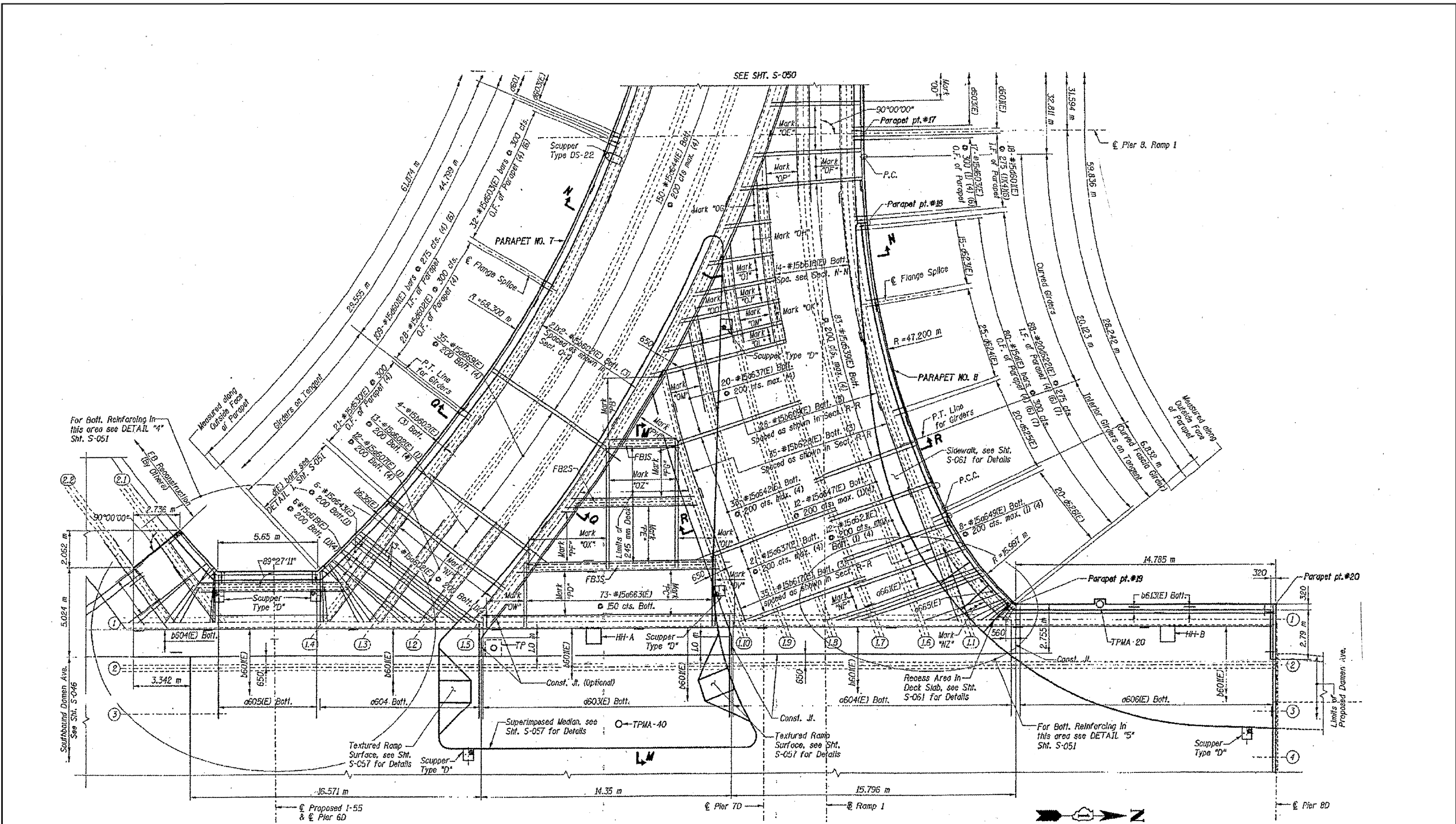
FOR INFORMATION ONLY

FILE NAME :	USER NAME : gorenautab	DESIGNED -	REVISED -	STATE OF ILLINOIS DEPARTMENT OF TRANSPORTATION	EXISTING DECK PLAN. LOCATION 3. DAMEN AVE (I) SN 016-1009			F.A.I. RTE.	SECTION	COUNTY	TOTAL SHEETS	SHEET NO.
pw\11084EBID\INTEG\11\inois.gov\PI\DOT\Documents\DOT Offices\District 1\Projects\1095\BROWNSTO\Design\DI05616-sht-plan.dgn		REVISOR -	REVISOR -		55	2015-0711	COOK	117	39	CONTRACT NO. 62B55		
Default	PLOT SCALE = 100.0000' / 1in.	CHECKED -	REVISOR -		SCALE:			SHEET 9	OF 34 SHEETS	STA.	TO STA.	ILLINOIS FED. AID PROJECT
	PLOT DATE = 12/7/2015	DATE -	REVISOR -									



FOR INFORMATION ONLY

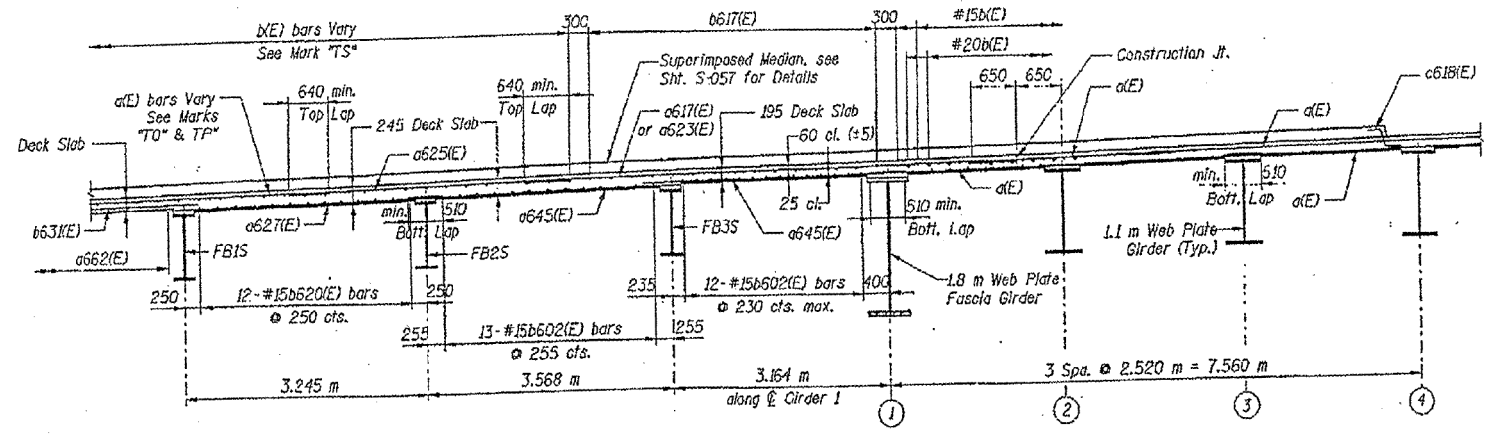
FILE NAME =	USER NAME = gorengautab	DESIGNED -	REVISED -	STATE OF ILLINOIS DEPARTMENT OF TRANSPORTATION	EXISTING DECK PLAN. LOCATION 3. DAMEN AVE (II) SN 016-1009	F.A.I. RTE.	SECTION	COUNTY	TOTAL SHEETS	SHEET NO.
pw:\IL046BID\INTEG\Illinois.gov\PWIDOT\Documents\DOT Offices\District 1\Projects\01055\BID\Drawings\Design\01055616-shr-plan.dgn	PLOT SCALE = 100.0000 / 1 in.	CHECKED -	REVISED -			55	2015-0711	COOK	117	41
Default	PLOT DATE = 12/17/2015	DATE -	REVISED -			CONTRACT NO. 62B55		ILLINOIS FED. AID PROJECT		



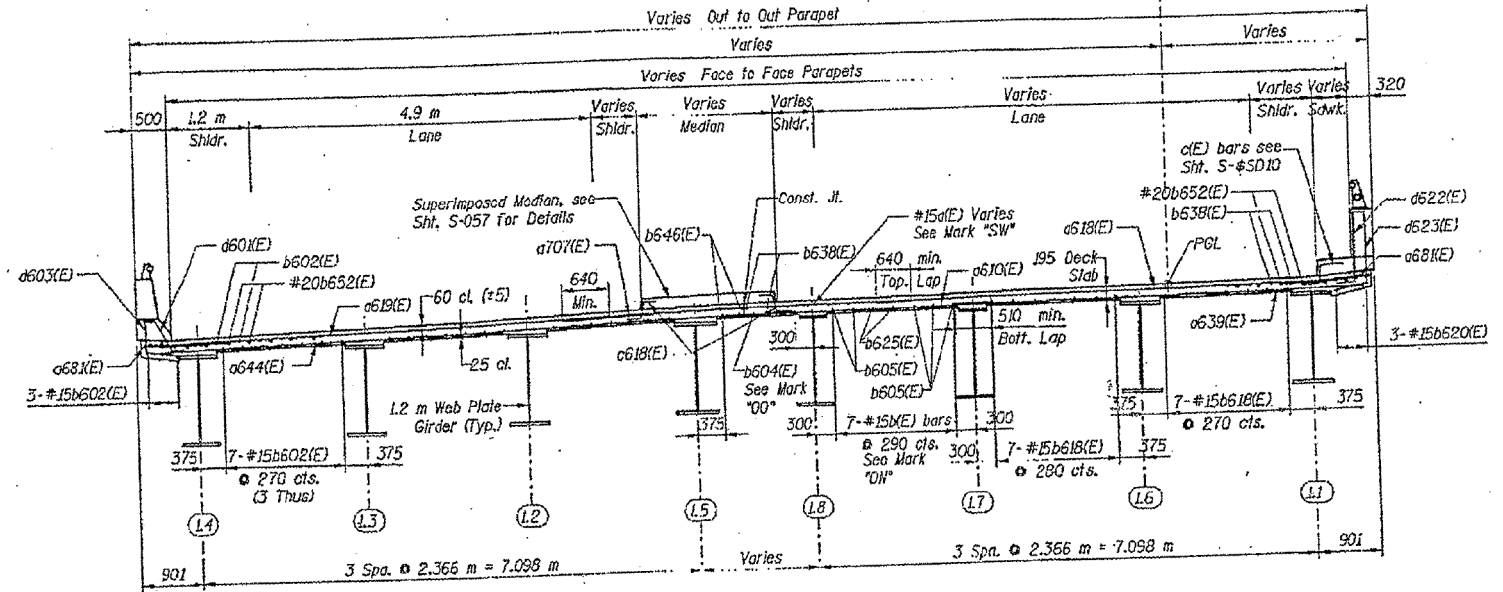
DECK PLAN - RAMP 1 FLARE BOT. BARS

FOR INFORMATION ONLY

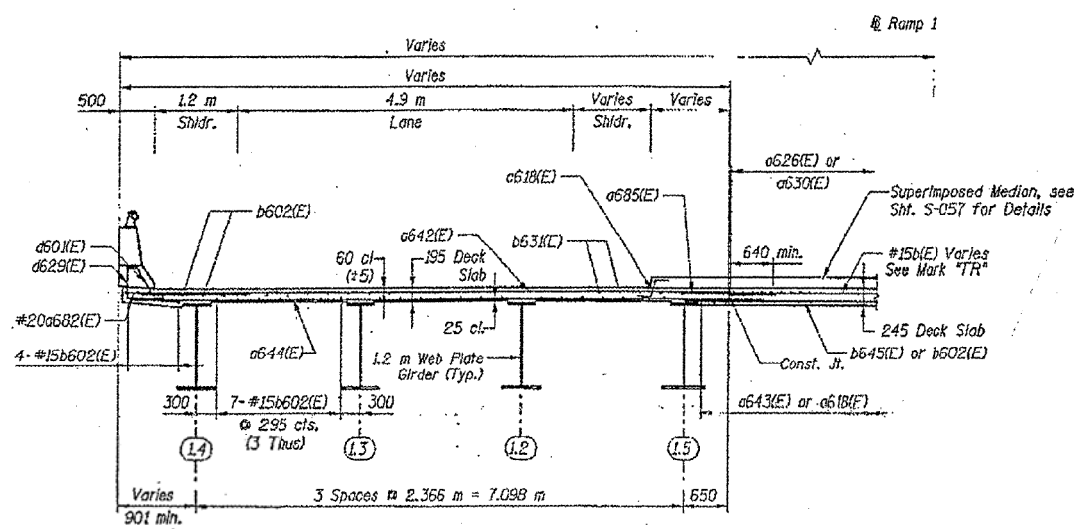
FILE NAME :	USER NAME : gorenautab	DESIGNED -	REVISED -	STATE OF ILLINOIS DEPARTMENT OF TRANSPORTATION	EXISTING DECK PLAN RAMP 1 (FLARE). LOCATION 3. SN 016-1009	F.A.I. RTE. :	SECTION :	COUNTY :	TOTAL SHEETS :	SHEET NO. :	
Default	pw\1\084EBID\INTEG\11106\gov\PIWID\Documents\DOT Offices\District 1\Projects\10856\BROW\Design\105616-sh1-plan.dgn	REVISOR -	REVISOR -			55	2015-0711	COOK	117	43	
	PLOT SCALE = 100.0000' / 1"	CHECKED -	REVISOR -			CONTRACT NO. 62B55					
	PLOT DATE = 12/7/2015	DATE -	REVISOR -			SCALE:	SHEET 13 OF 34 SHEETS	STA.	TO STA.	ILLINOIS FED. AID PROJECT	



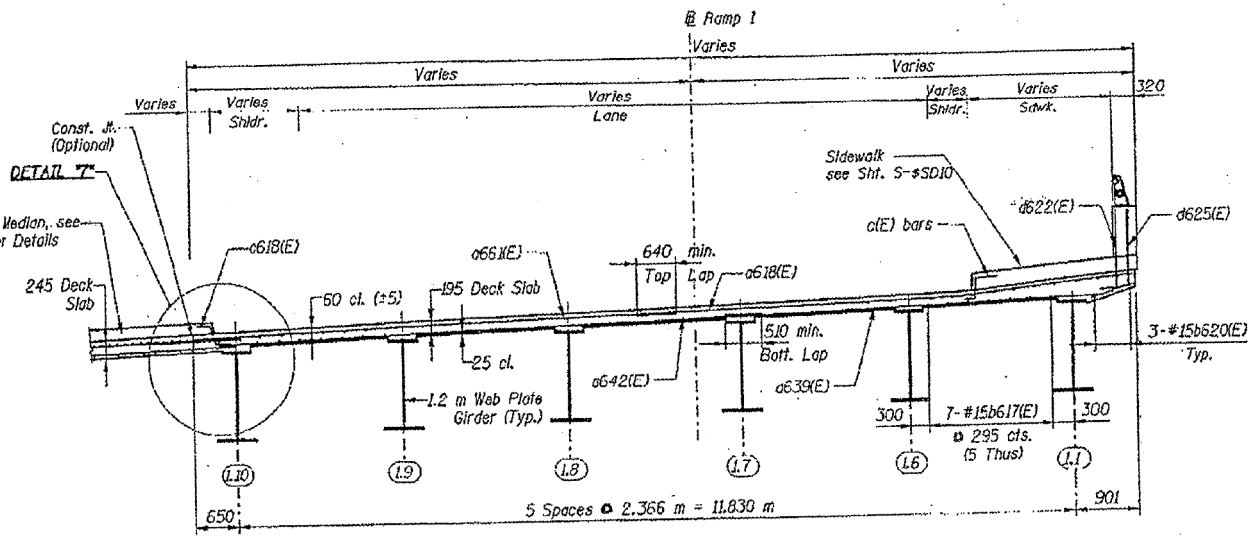
DECK CROSS SECTION M-M



DECK CROSS SECTION N-N



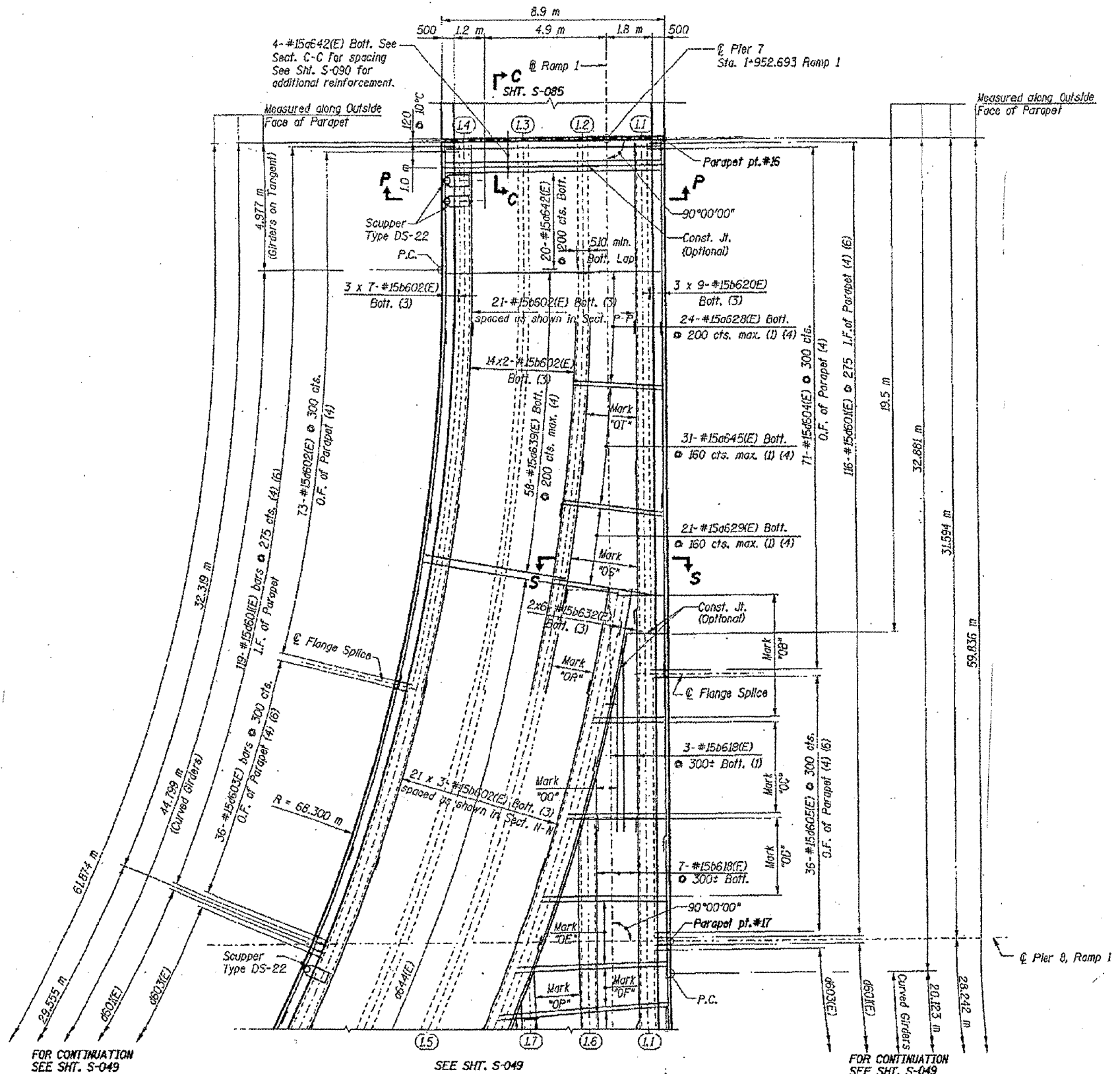
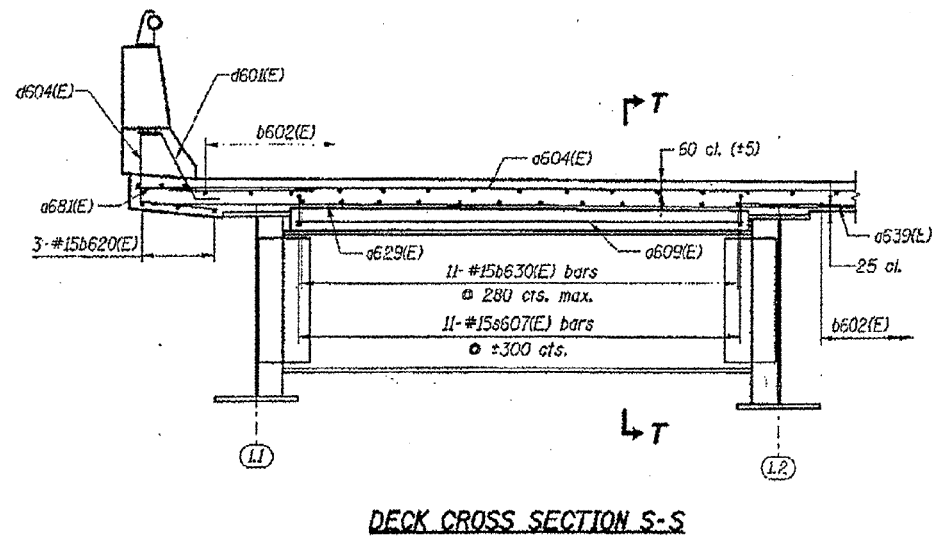
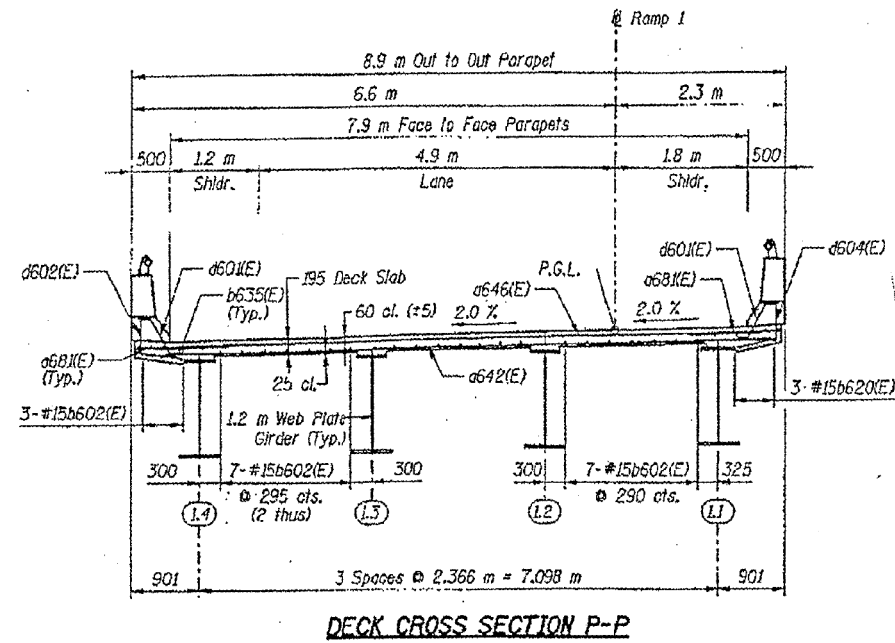
DECK CROSS SECTION Q-Q



DECK CROSS SECTION R-R

FOR INFORMATION ONLY

FILE NAME =	USER NAME = gorenautab	DESIGNED -	REVISED -	STATE OF ILLINOIS DEPARTMENT OF TRANSPORTATION	EXISTING CROSS SECTIONS RAMP 1 (FLARE). LOCATION 3. SN 016-1009		F.A.I. RTE. =	SECTION	COUNTY	TOTAL SHEETS	SHEET NO.
pw\11084EBID\INTEG\illinois.gov\PIWID\Documents\IDOT Offices\District 1\Projects\DI056\BROW\Design\DI05616-sht-plan.dgn		REVISOR =	REVISION =		55	2015-0711	COOK	117	44		
PLOT SCALE = 100.0000 / 1m.	CHECKED -	REVISOR =	REVISION =		CONTRACT NO. 62B55						
Default	PLOT DATE = 12/7/2015	DATE -	REVISION =		SCALE:	SHEET 14 OF 34 SHEETS	STA.	TO STA.	ILLINOIS FED. AID PROJECT		



FOR INFORMATION ONLY



DECK PLAN - RAMP 1 FLARE BOT. BARS

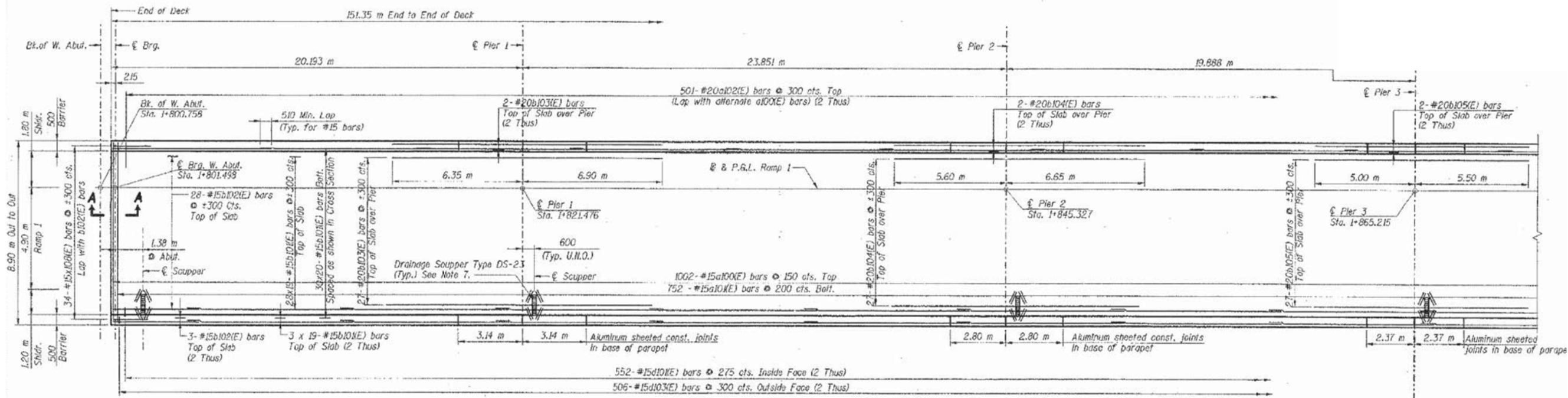
FILE NAME :	USER NAME : gorenautab	DESIGNED -	REVISED -
pw\11084EBID\INTEG\illinois.gov\PIWIDOT\Documents\DOT Offices\District 1\Projects\DI05616\Design\DI05616-shd-plan.dgn		REVISED -	REVISED -
Default	PLOT SCALE = 100.0000' / 1in.	CHECKED -	REVISED -
	PLOT DATE = 12/7/2015	DATE -	REVISED -

STATE OF ILLINOIS
DEPARTMENT OF TRANSPORTATION

EXISTING DECK PLAN RAMP 1 (FLARE).
LOCATION 3. SN 016-1009

SCALE: SHEET 15 OF 34 SHEETS STA. TO STA.

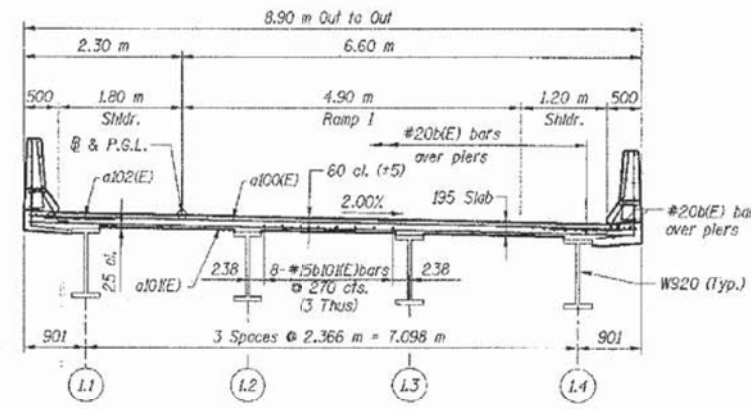
F.A.I. RTE.	SECTION	COUNTY	TOTAL SHEETS	SHEET NO.
55	2015-0711	COOK	117	45
CONTRACT NO. 62B55				
ILLINOIS FED. AID PROJECT				



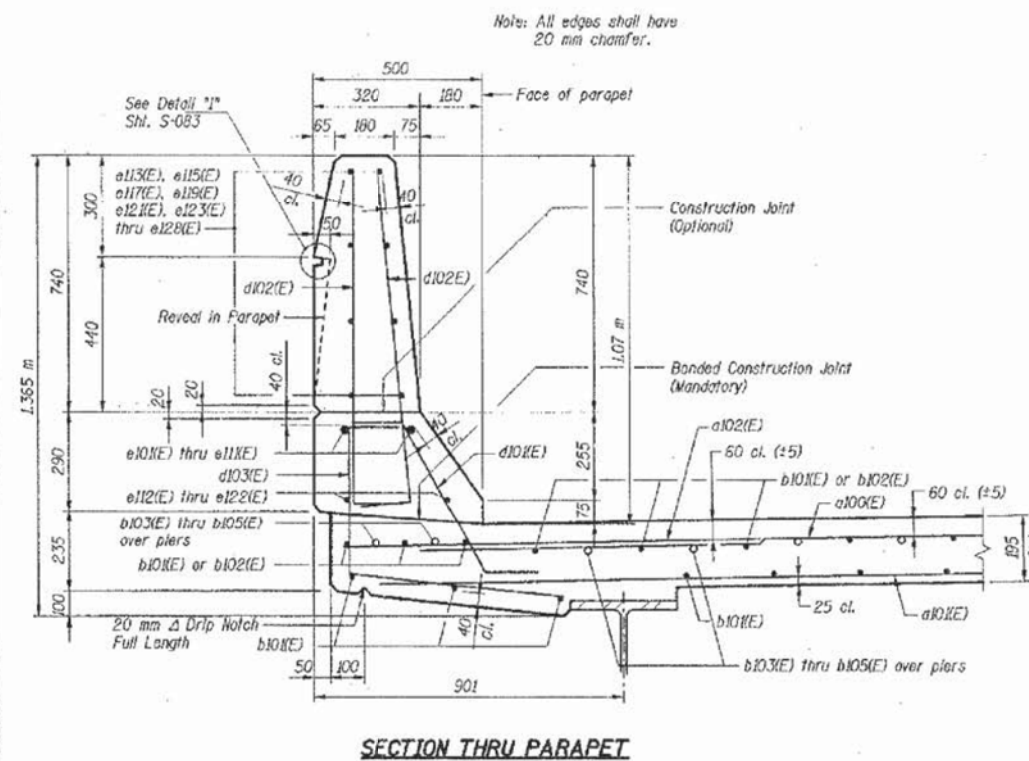
DECK PLAN



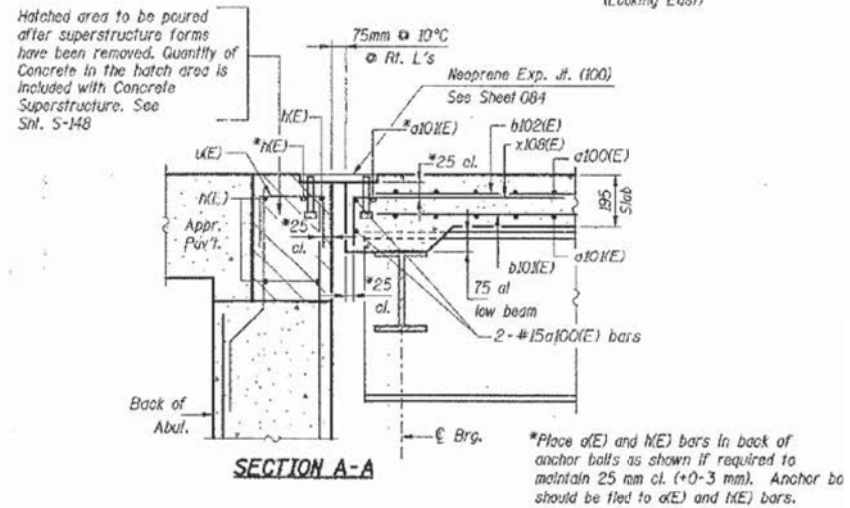
MATCH LINE 1



TYPICAL SECTION (Looking East)



SECTION THRU PARAPET

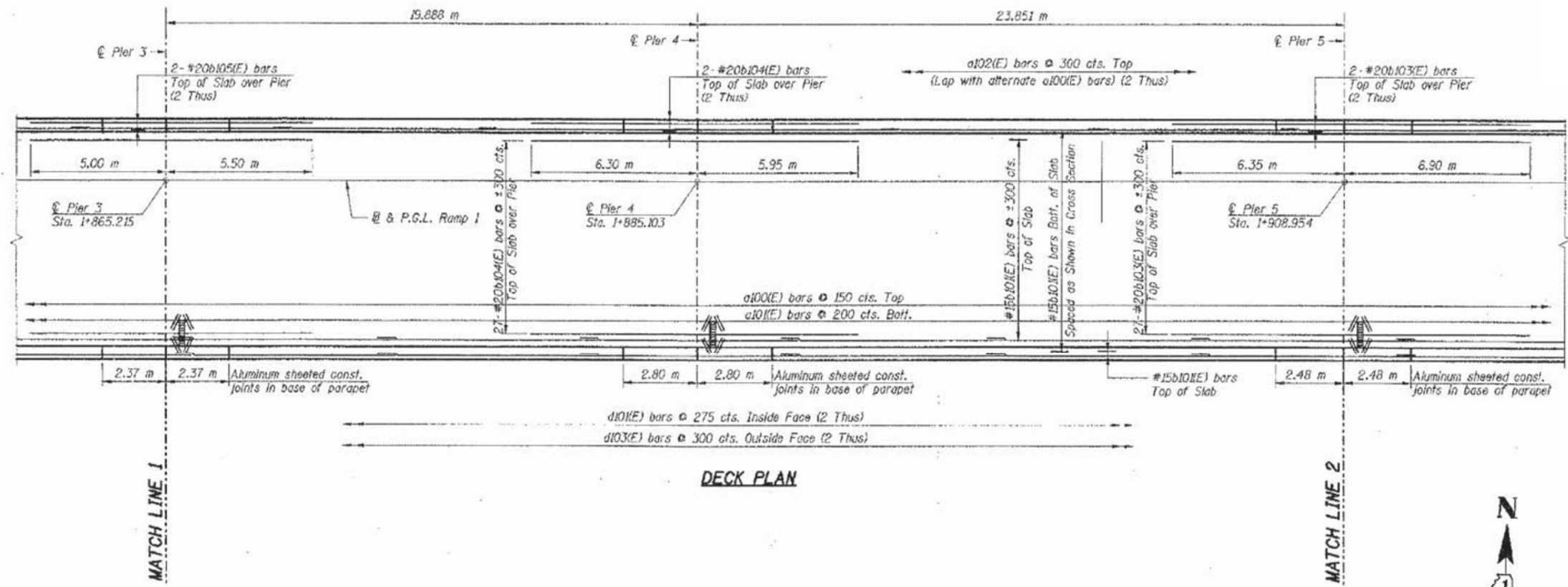


SECTION A-A

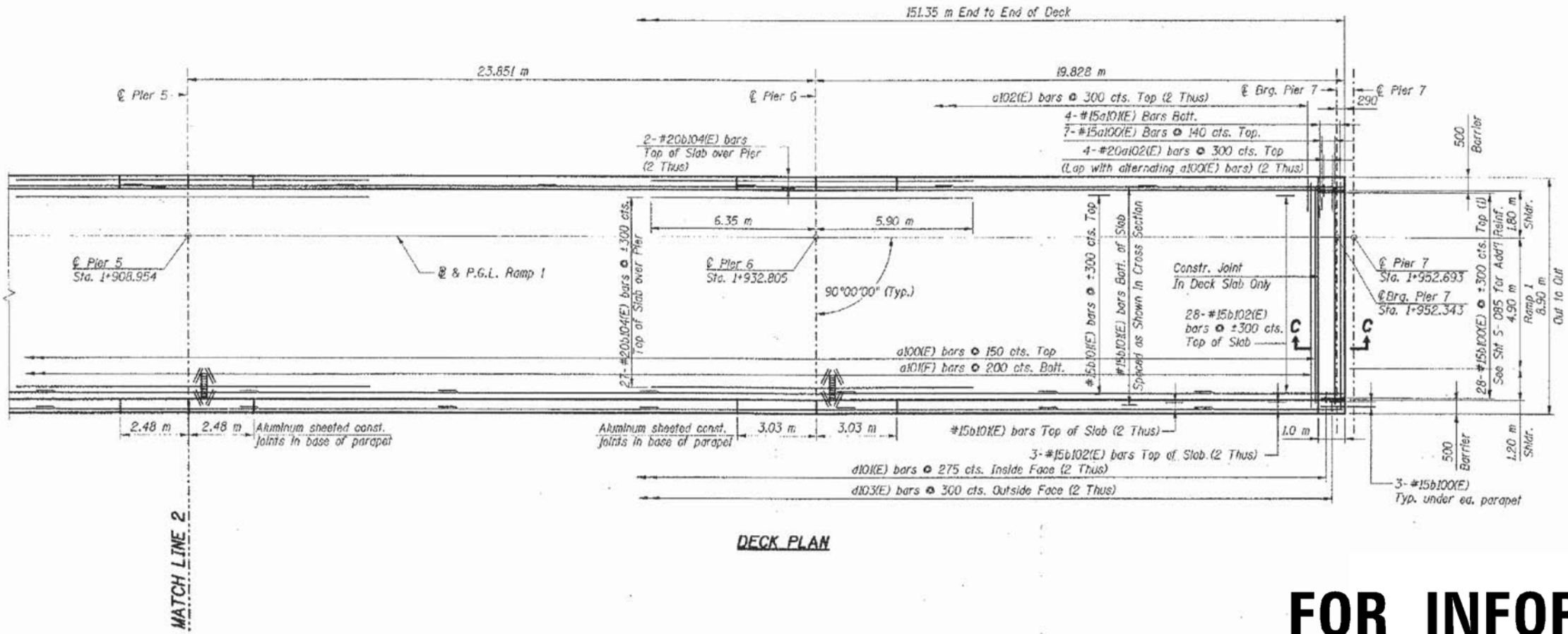
- Notes:**
- All dimensions are in millimeters (mm) except as noted.
 - For parapet reinforcement see Sht. S-076
 - For Bar List and Bill of Materials see Sht. S-076
 - Reinforcement bars designated (E) shall be epoxy coated.
 - Bars indicated thus 63 x 9-#15 etc. indicates 63 lines of bars with 9 lengths per line.
 - For Parapet Geometry details see Sht. S-083
 - For scupper details and reinforcement see Shts. S-094 and S-095

FOR INFORMATION ONLY

FILE NAME : p:\11\084EBID\INTEG\11\inois.gov\PI\DOT\Documents\DOT Offices\District 1\Projects\10956\BID\Design\1095616-sht-plan.dgn	USER NAME : gorenautob	DESIGNED -	REVISED -	STATE OF ILLINOIS DEPARTMENT OF TRANSPORTATION	EXISTING DECK PLAN AND CROSS SECTION RAMP 1. LOCATION 3. SN 016-1009		F.A.I. RTE. : 55	SECTION : 2015-0711	COUNTY : COOK	TOTAL SHEETS : 117	SHEET NO. : 46			
Default	PLOT SCALE : 100.0000' / 1"	CHECKED -	REVISED -				SCALE :	SHEET 16 OF 34 SHEETS	STA. :	TO STA. :	CONTRACT NO. 62B55			
	PLOT DATE : 12/7/2015	DATE -	REVISED -				ILLINOIS FED. AID PROJECT							



DECK PLAN



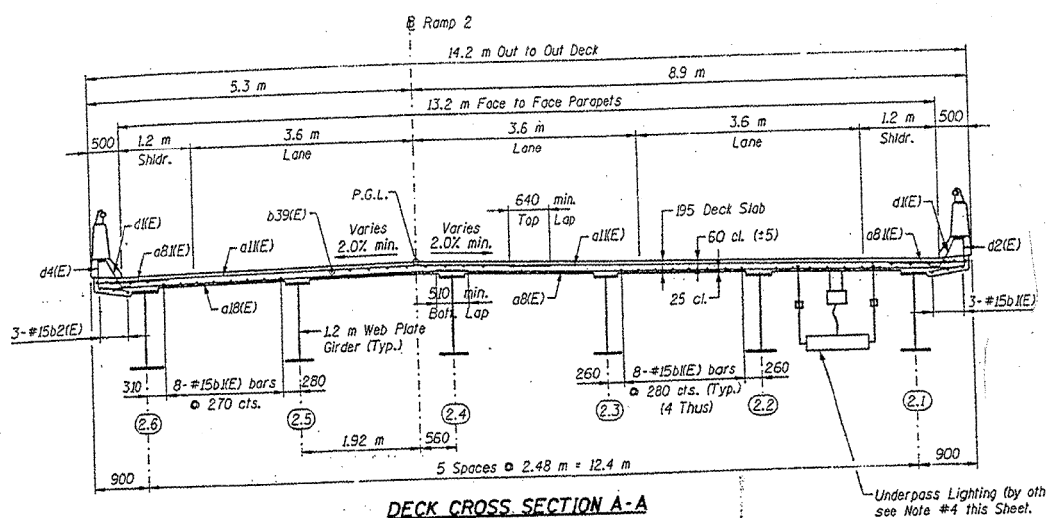
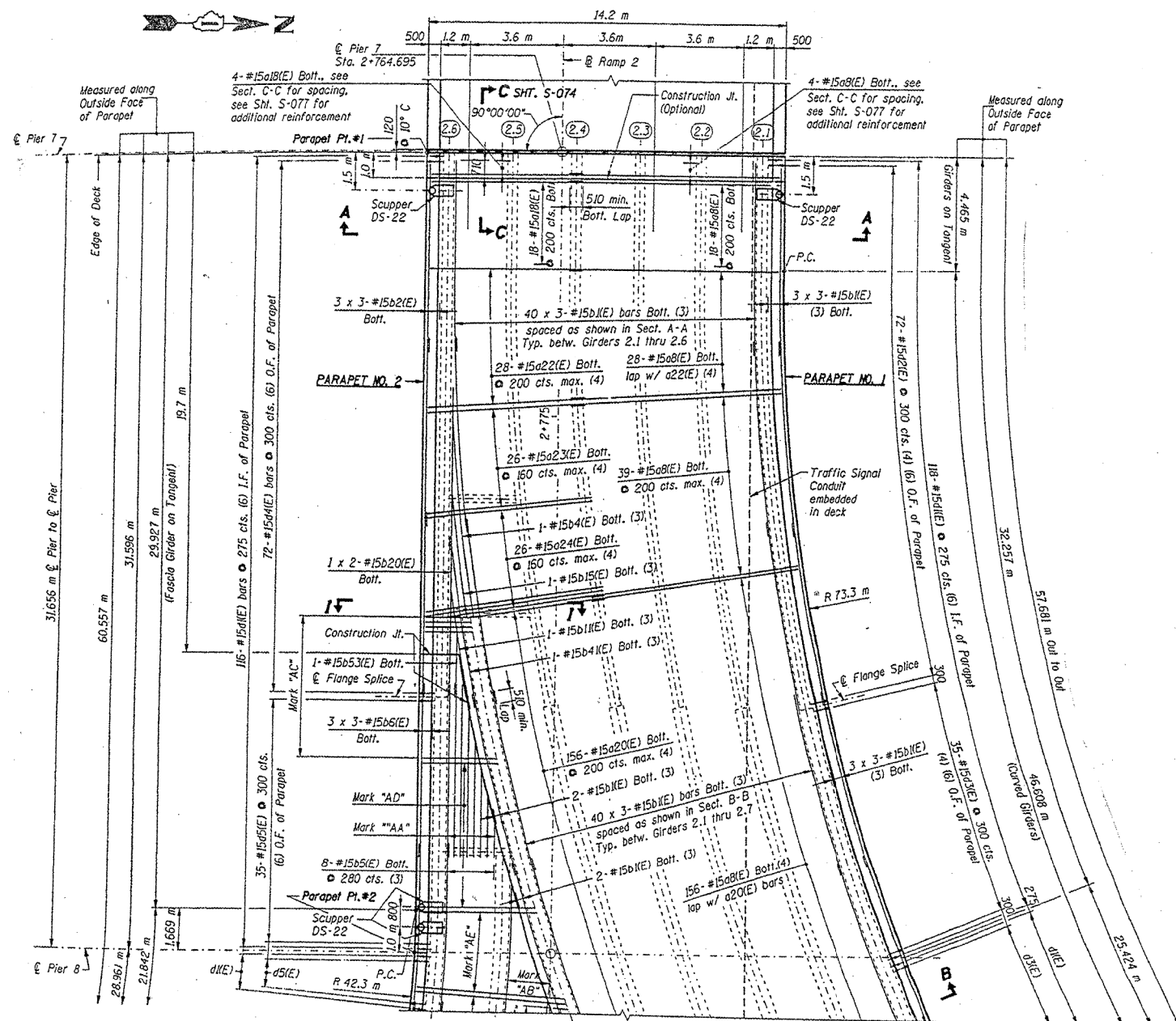
DECK PLAN

- NOTES:**
1. All dimensions are in millimeters (mm) except as noted.
 2. For parapet reinforcement see Sht. S-076
 3. For Bar List and Bill of Materials see Sht. S-076
 4. Reinforcement bars designated (E) shall be epoxy coated.
 5. Bars indicated thus 63 x 9-#15 etc. Indicates 63 lines of bars with 9 lengths per line.
 6. For Section C-C see Sht. S-085

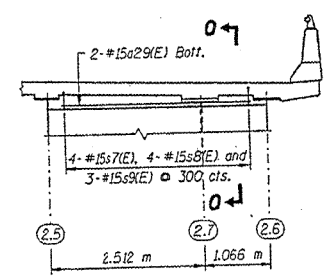
REINFORCING BAR NOTES:
 (1) Cut bars in field to fit.

FOR INFORMATION ONLY

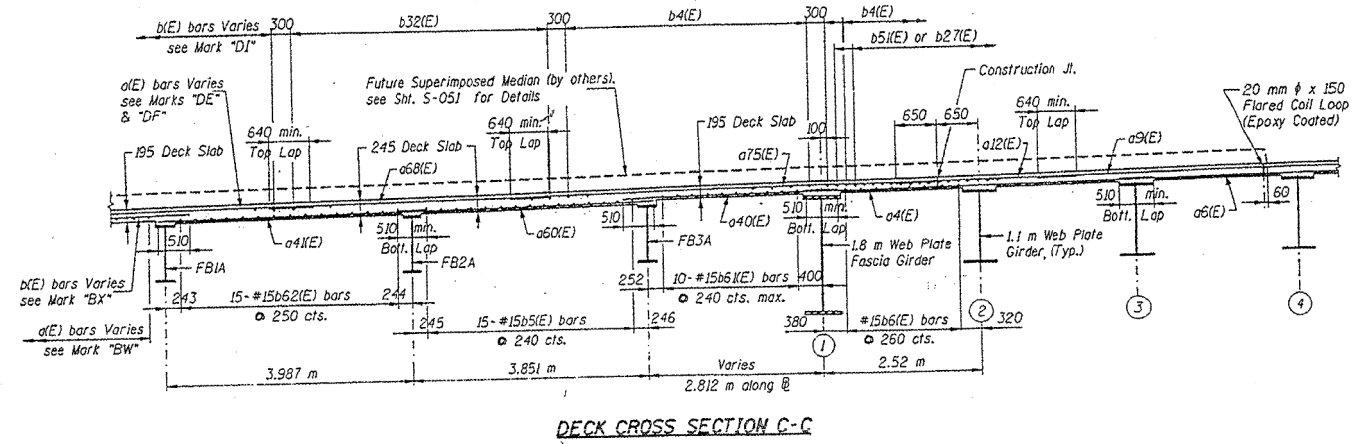
FILE NAME : p:\11\084E\BID\INTEG\illinois.gov\FWIDOT\Documents\IDOT Offices\District 1\Projects\DI056\BROW\Auto\Design\DI05616-sht-plan.dgn	USER NAME : gorenautob	DESIGNED - REVISOR -	REVISOR - REVISOR -	STATE OF ILLINOIS DEPARTMENT OF TRANSPORTATION	EXISTING DECK PLAN RAMP 1 (FLARE). LOCATION 3. SN 016-1009	F.A.I. RTE. 55	SECTION 2015-0711	COUNTY COOK	TOTAL SHEETS 117	SHEET NO. 47	CONTRACT NO. 62B55
Default	PLOT SCALE = 100.0000' / 1in. PLOT DATE = 12/7/2015	CHECKED - DATE -	REVISOR - REVISOR -	SCALE:	SHEET 17 OF 34 SHEETS	STA.	TO STA.	ILLINOIS FED. AID PROJECT			



FOR INFORMATION ONLY

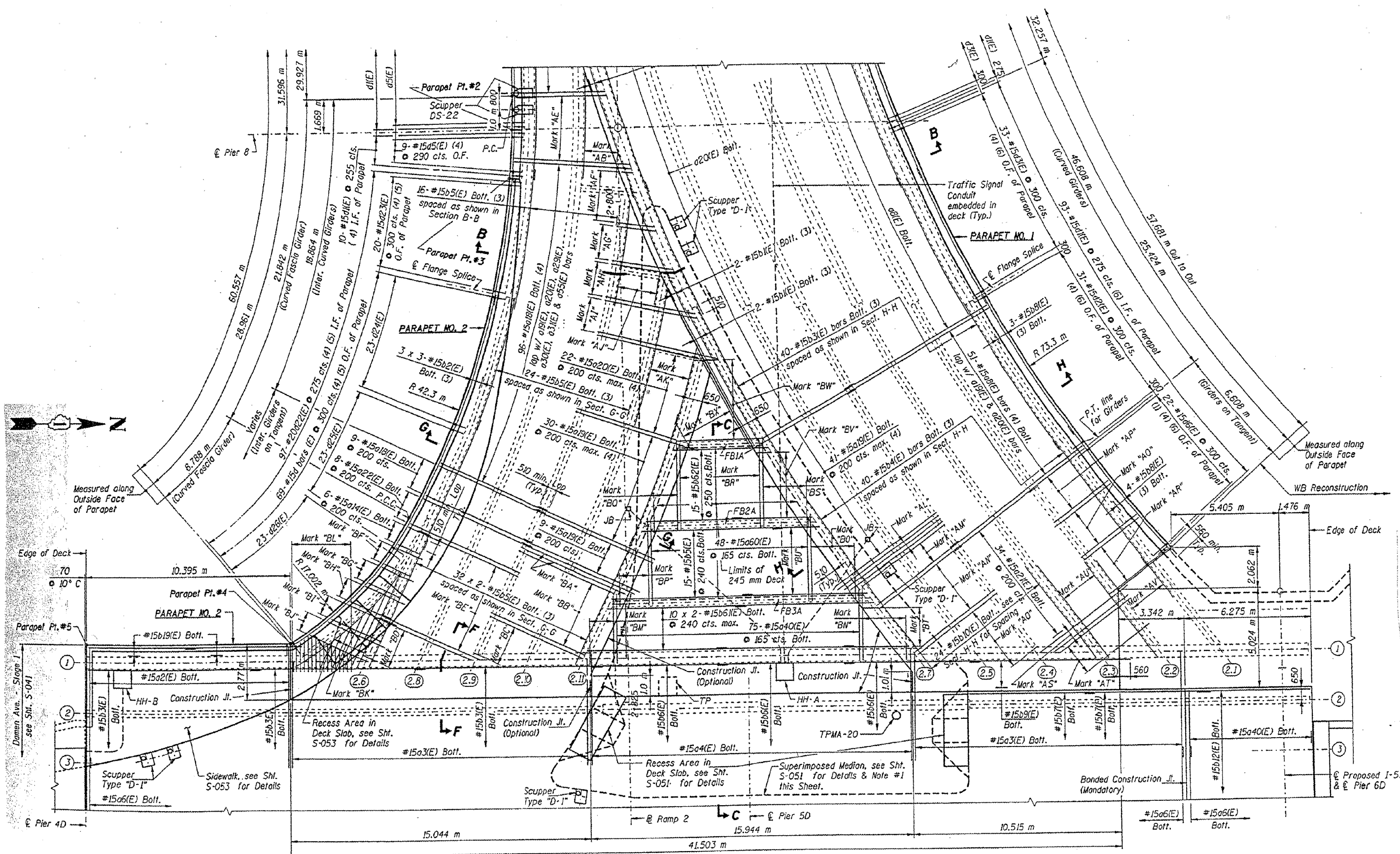


DECK PLAN - RAMP 2 FLARE BOT. BARS - I



DECK CROSS SECTION C-C

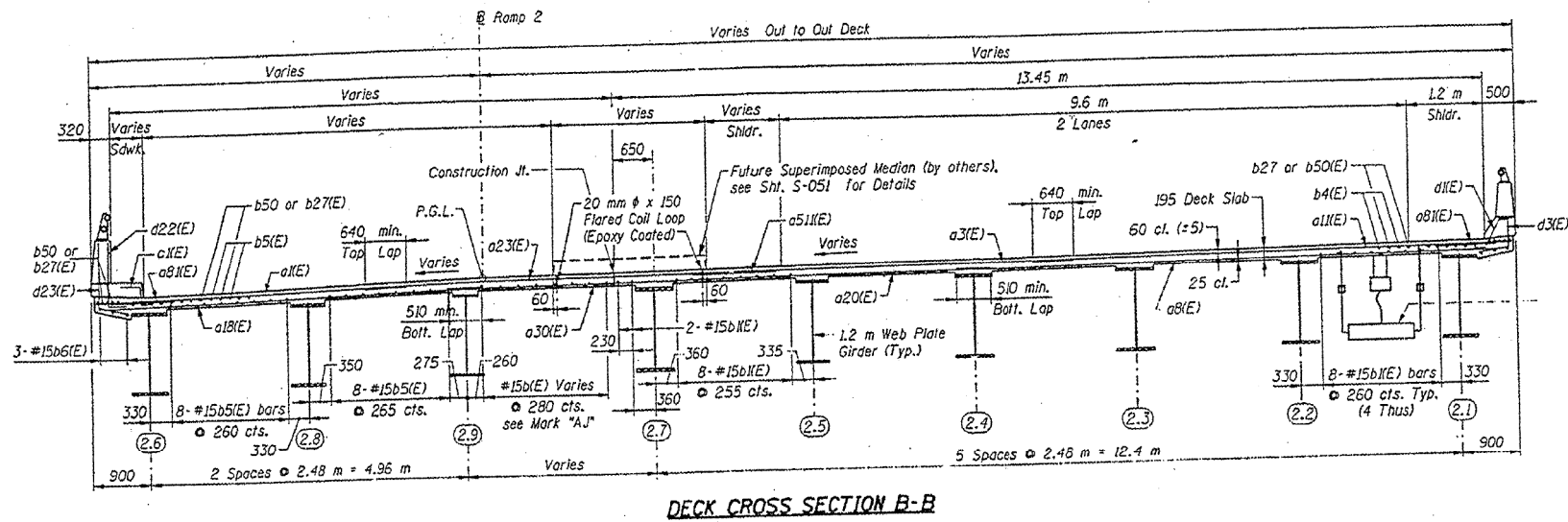
FILE NAME =	USER NAME = gorenautob	DESIGNED -	REVISED -	STATE OF ILLINOIS DEPARTMENT OF TRANSPORTATION	EXISTING DECK PLAN RAMP 2 (FLARE). LOCATION 3. SN 016-1009	F.A.I. RTE.	SECTION	COUNTY	TOTAL SHEETS	SHEET NO.
pw\11084EBID\INTEG\111nois.gov\PIW001\Documents\IDOT Offices\District 1\Projects\DI056\BROW\Design\DI05616-sht-plan.dgn		REVISOR -	DATE -			55	2015-0711	COOK	117	48
PLOT SCALE = 100.0000' / 1"		CHECKED -	DATE -			CONTRACT NO. 62B55				
Default		PLOT DATE = 12/7/2015				SCALE:	SHEET 18 OF 34 SHEETS	STA.	TO STA.	ILLINOIS FED. AID PROJECT



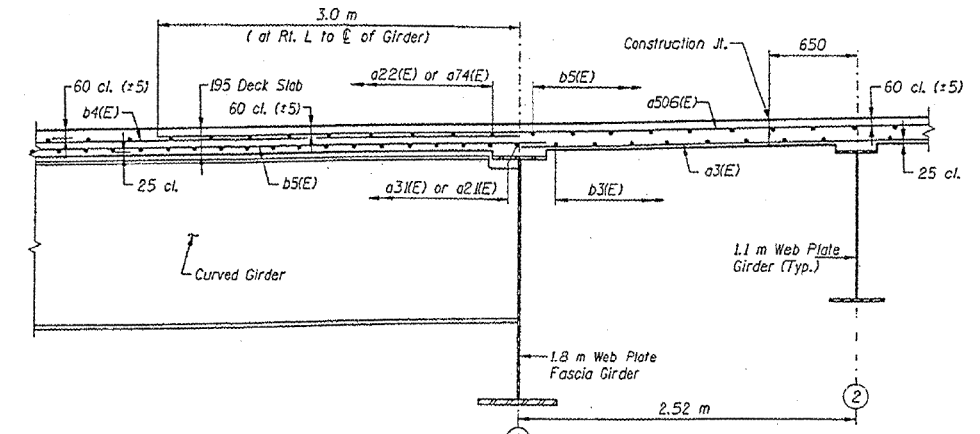
DECK PLAN - RAMP 2 FLARE BOTT. BARS - II

FOR INFORMATION ONLY

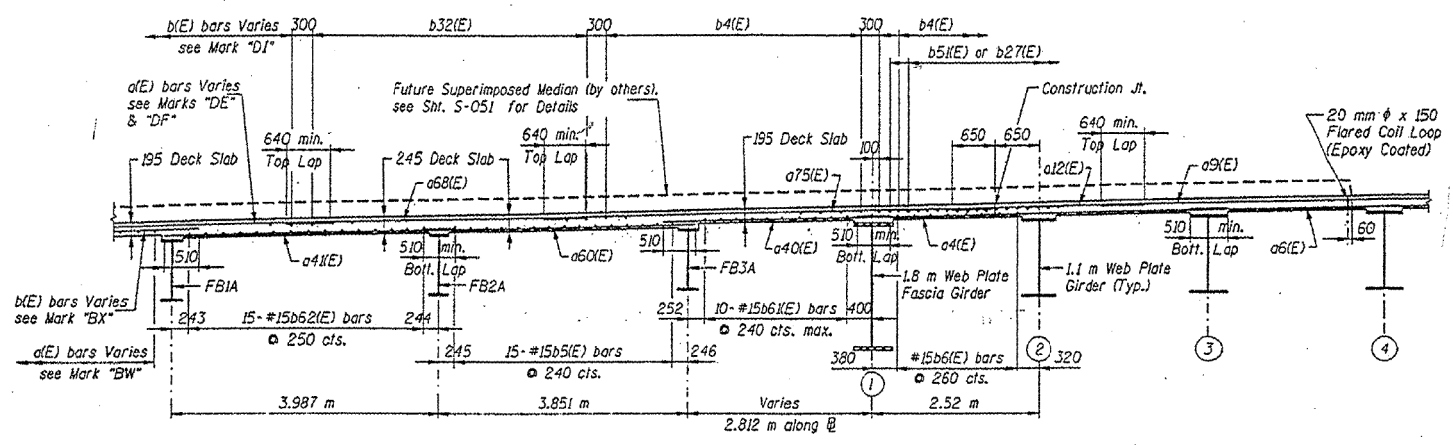
FILE NAME :	USER NAME : gorenautob	DESIGNED -	REVISED -	STATE OF ILLINOIS DEPARTMENT OF TRANSPORTATION	EXISTING DECK PLAN RAMP 2 (FLARE). LOCATION 3. SN 016-1009		F.A.I. RTE. :	SECTION :	COUNTY :	TOTAL SHEETS :	SHEET NO. :
p:\IL\084E\BID\INTEG\11\inois.gov\PI\DOT\Documents\DOT Offices\District 1\Projects\DI056\BID\056\Design\DI05616-sh-t-plan.dgn		REVISOR -	REVISION -		55	2015-0711	COOK	117	49		
PLOT SCALE = 100.0000' / 1in.	CHECKED -	REVISOR -	REVISION -		CONTRACT NO. 62B55						
Default	PLOT DATE = 12/7/2015	DATE -	REVISION -		SCALE:	SHEET 19 OF 34 SHEETS	STA. TO STA.	ILLINOIS FED. AID PROJECT			



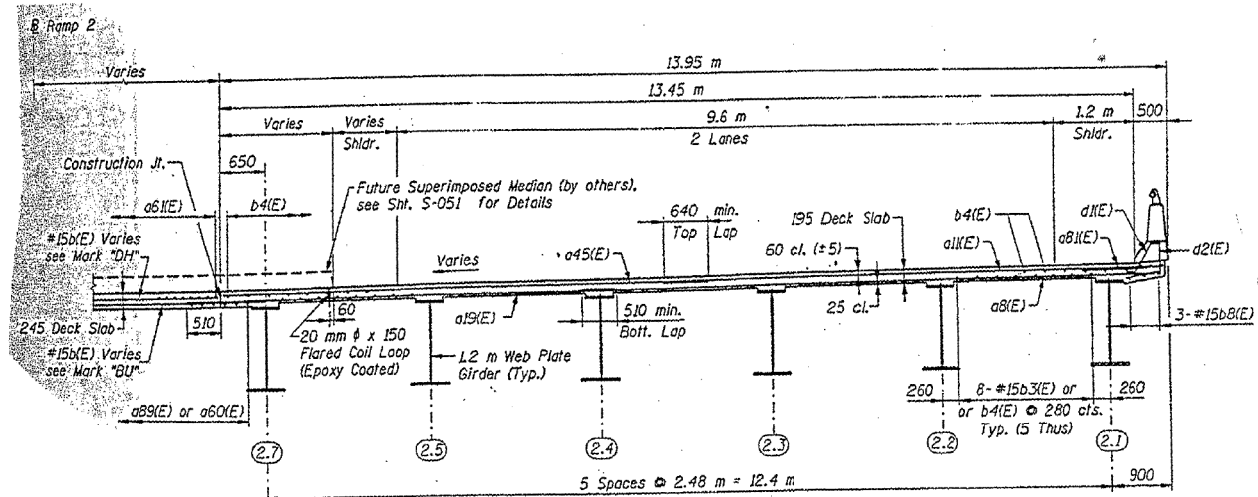
DECK CROSS SECTION B-B



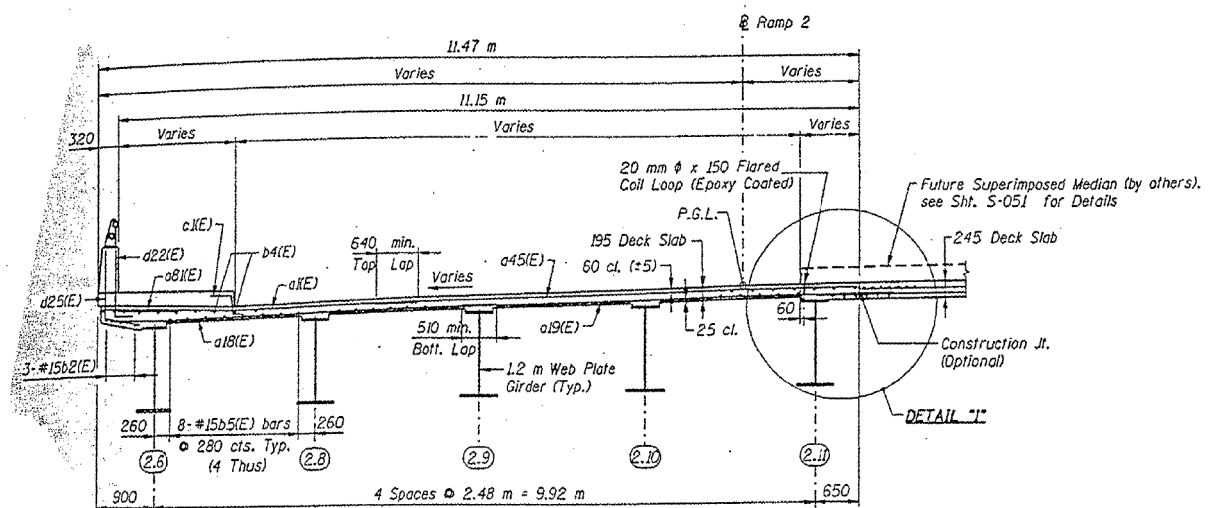
DECK CROSS SECTION F-F



DECK CROSS SECTION C-C



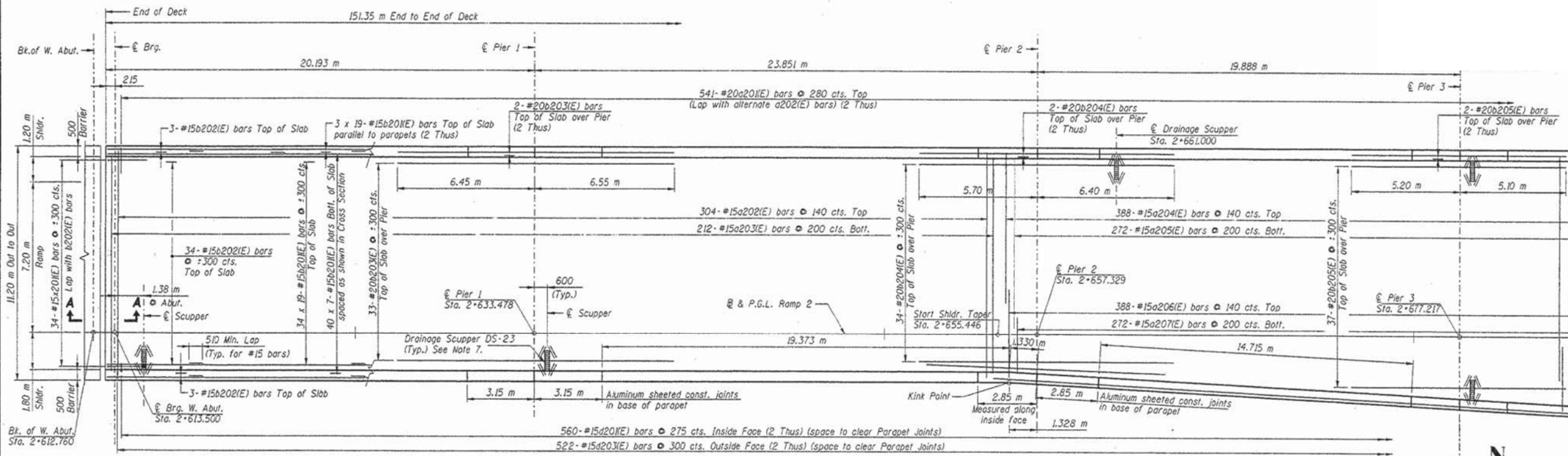
DECK CROSS SECTION H-H



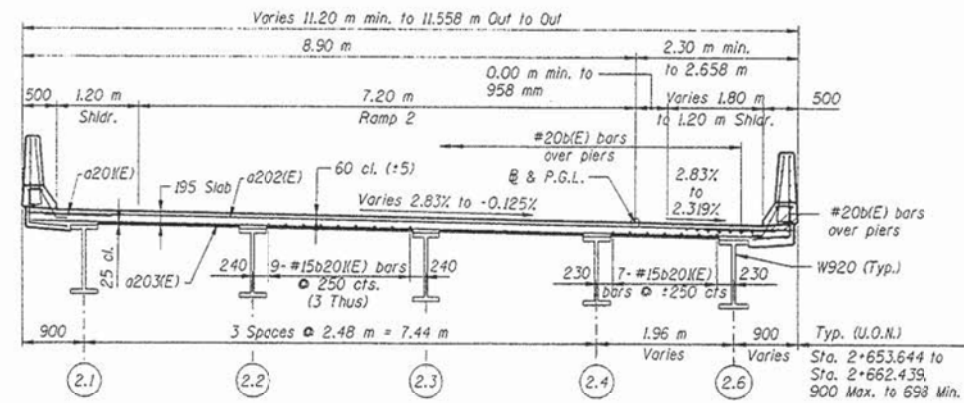
DECK CROSS SECTION G-G

FOR INFORMATION ONLY

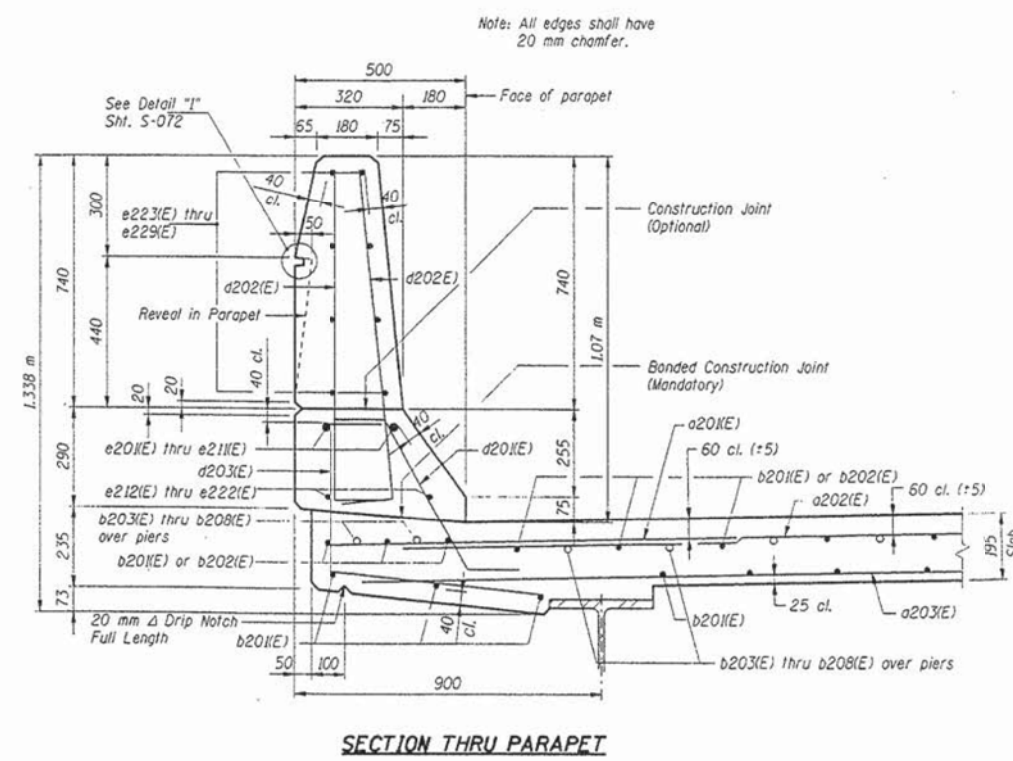
FILE NAME =	USER NAME = gorenautob	DESIGNED -	REVISED -	STATE OF ILLINOIS DEPARTMENT OF TRANSPORTATION	EXISTING CROSS SECTIONS RAMP 2 (FLARE). LOCATION 3. SN 016-1009		F.A.I. RTE. =	SECTION	COUNTY	TOTAL SHEETS	SHEET NO.
pw\11084EBID\INTEG\illinois.gov\PIW001\Documents\IDOT Offices\District 1\Projects\DI056\BROWNSTO\Design\DI05616-sht-plan.dgn		REVISOR -	DATE -		55	2015-0711	COOK	117	50		
PLOT SCALE = 100.0000' / 1in.		CHECKED -	DATE -		CONTRACT NO. 62B55						
Default	PLOT DATE = 12/7/2015				SCALE:	SHEET 20 OF 34 SHEETS	STA.	TO STA.	ILLINOIS FED. AID PROJECT		



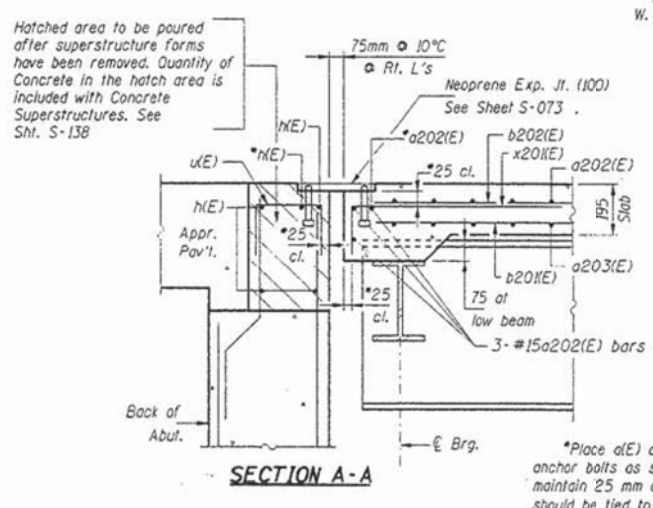
DECK PLAN



TYPICAL SECTION



SECTION THRU PARAPET

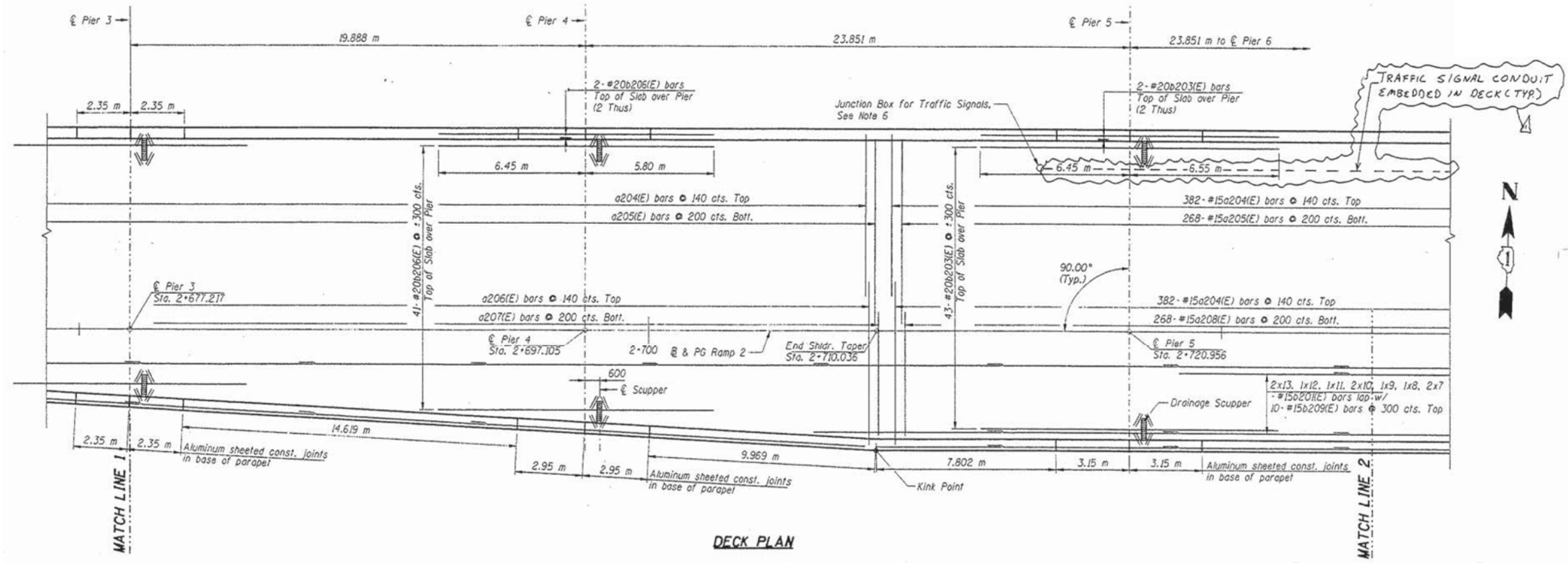


SECTION A-A

FOR INFORMATION ONLY

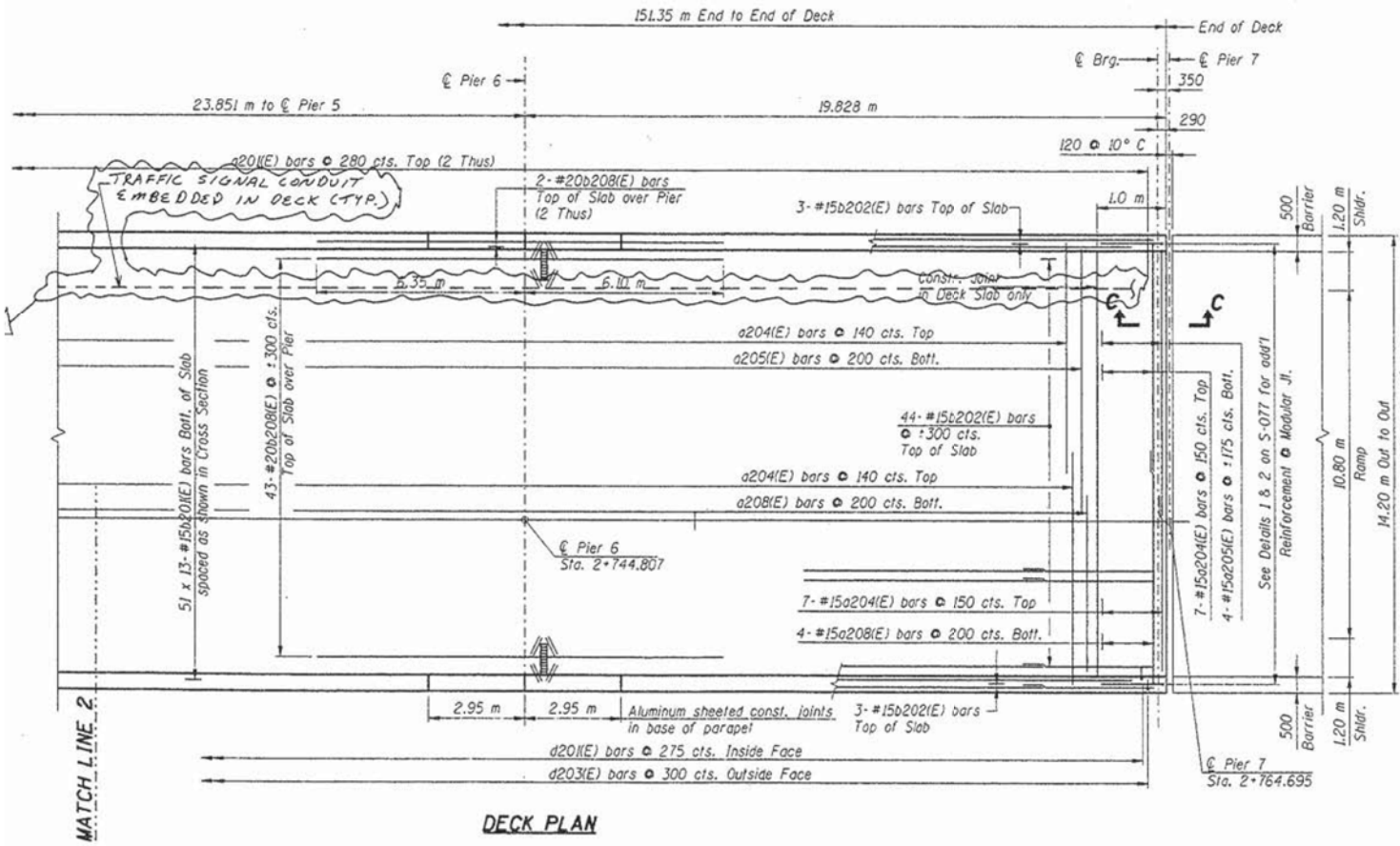
- Notes:**
- All dimensions are in millimeters (mm) except as noted.
 - See Sht. S-067 for Parapet reinforcement.
 - See Sht. S-067 for Bar List and Bill of Materials.
 - Reinforcement bars designated (E) shall be epoxy coated.
 - Bars indicated thus 63 x 9-#15 etc. indicates 63 lines of bars with 9 lengths per line.
 - For Parapet Geometry details, see Sht. S-072.
 - See Sht. S-083 and S-084 for scupper details and reinforcement at scupper.

FILE NAME :	USER NAME : gorenautab	DESIGNED -	REVISED -	STATE OF ILLINOIS DEPARTMENT OF TRANSPORTATION	EXISTING DECK PLAN AND CROSS SECTION RAMP 2. LOCATION 3. SN 016-1009		F.A.I. RTE. :	SECTION :	COUNTY :	TOTAL SHEETS :	SHEET NO. :	
Default		PLT SCALE = 100.0000' / 1in.	CHECKED -		REVISED -	SCALE:	SHEET 21 OF 34 SHEETS	55	2015-0711	COOK	117	51
		PLT DATE = 12/7/2015	DATE -		REVISED -	STA.	TO STA.	CONTRACT NO. 62B55				
						ILLINOIS FED. AID PROJECT						

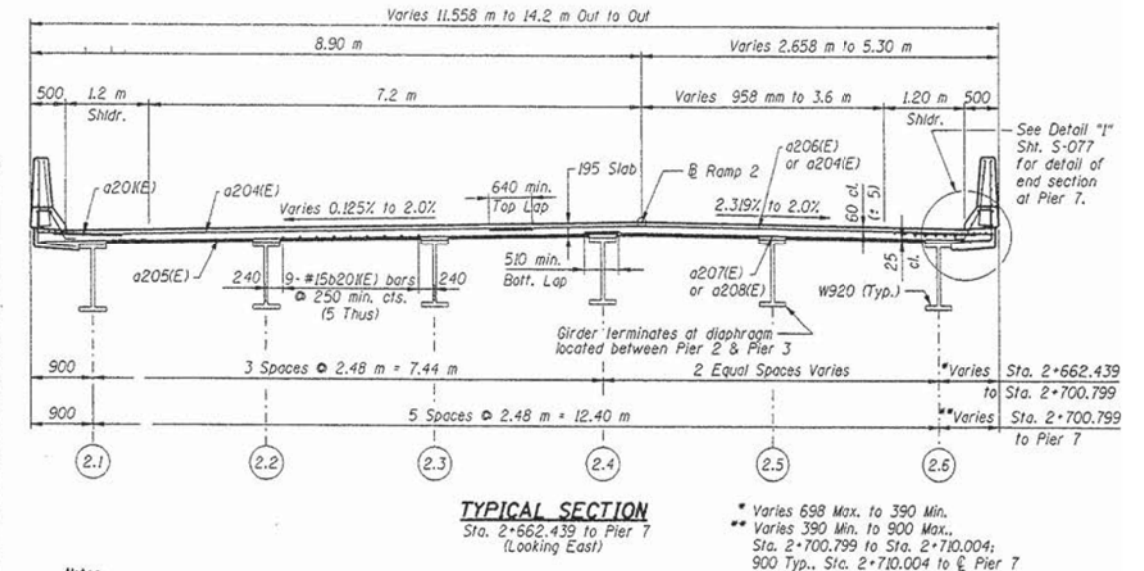


DECK PLAN

FOR INFORMATION ONLY



DECK PLAN



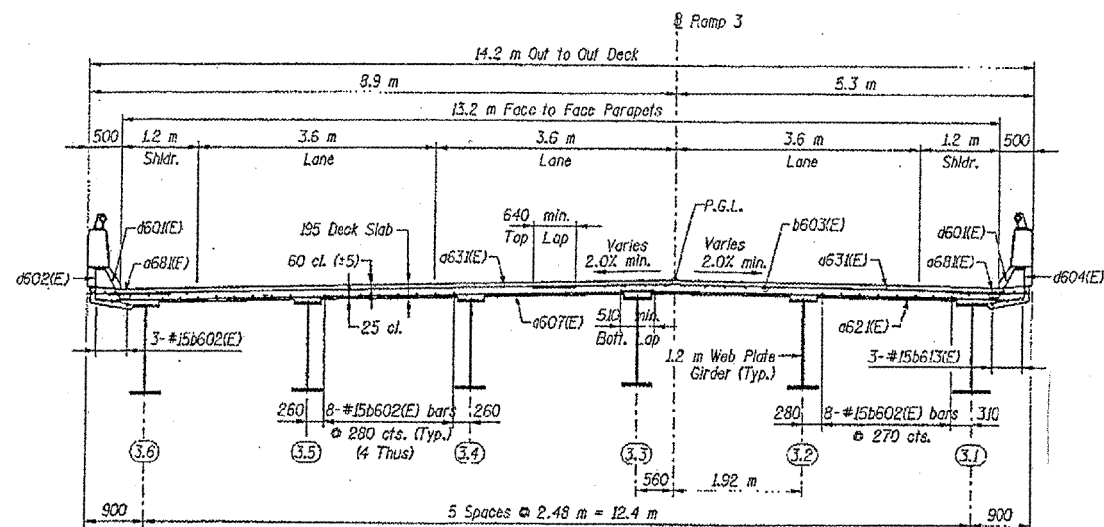
TYPICAL SECTION

- Notes:**
- All dimensions are in millimeters (mm) except as noted.
 - See Sht. S-067 for Parapet reinforcement.
 - See Sht. S-067 for Bar List and Bill of Materials.
 - Reinforcement bars designated (E) shall be epoxy coated.
 - Bars indicated thus 63 x 9-#15 etc. indicates 63 lines of bars with 9 lengths per line.
 - For Junction Box details and locations see Traffic Signal Plans.
 - For Section C-C see Sht. S-074.

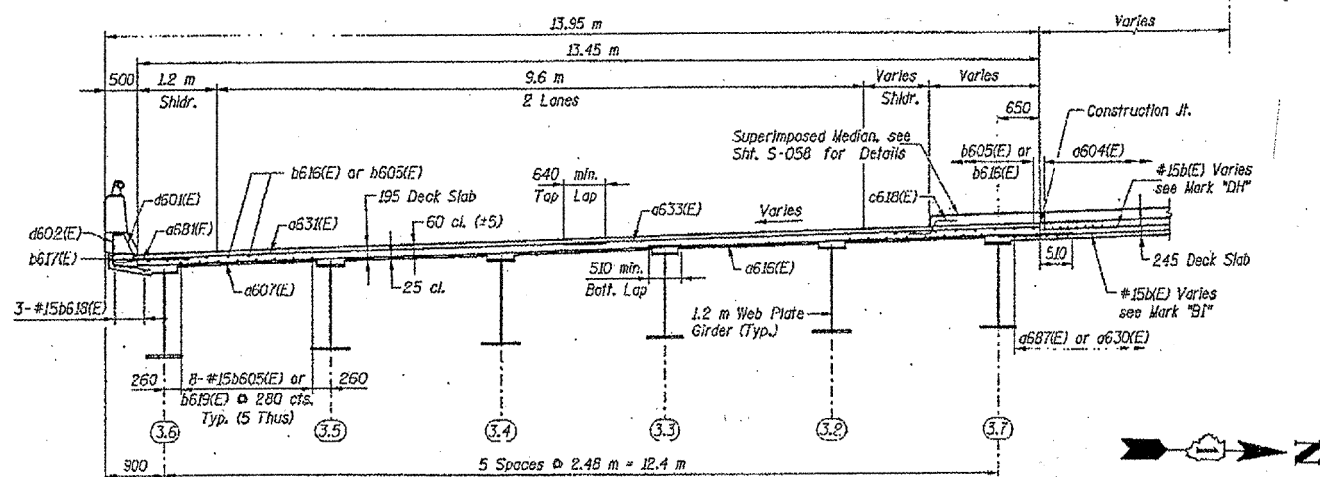
FILE NAME =	USER NAME = gorenautob	DESIGNED -	REVISED -	STATE OF ILLINOIS DEPARTMENT OF TRANSPORTATION	EXISTING DECK PLAN AND CROSS SECTION RAMP 2. LOCATION 3. SN 016-1009	F.A.I. RTE. =	SECTION =	COUNTY =	TOTAL SHEETS =	SHEET NO. =	
Default	PLOT SCALE = 100.0000' / 1in.	CHECKED -	REVISED -			55	2015-0711	COOK	117	52	
	PLOT DATE = 12/7/2015	DATE -	REVISED -			CONTRACT NO. 62B55					
						ILLINOIS FED. AID PROJECT					

FOR CONTINUATION
SEE SHT. S-038

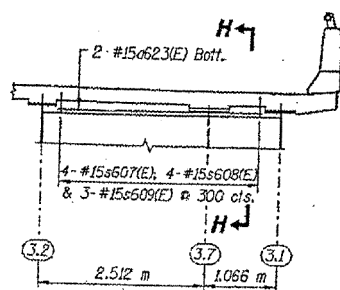
SEE SHT. S-038



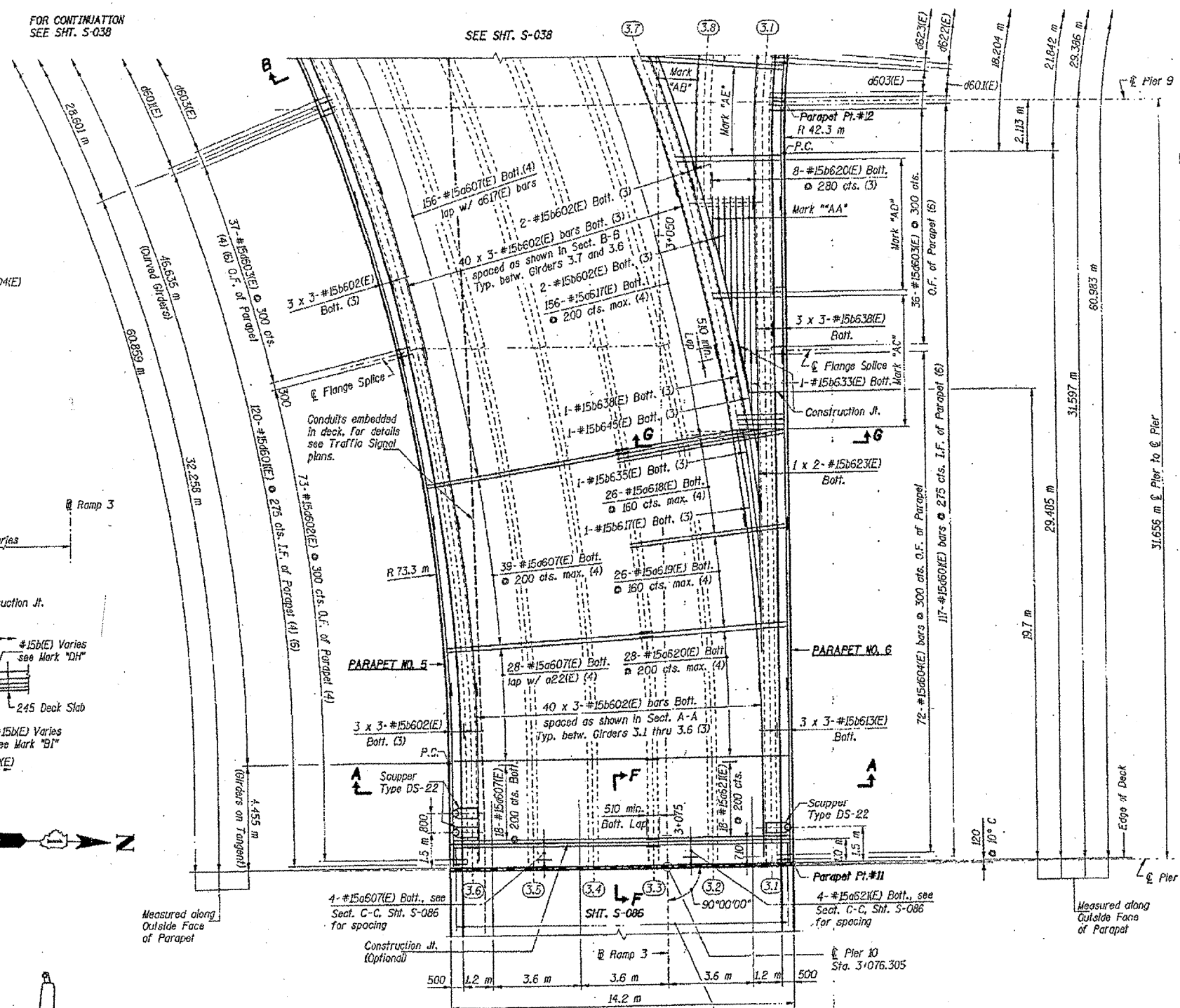
DECK CROSS SECTION A-A



DECK CROSS SECTION F-F



SECTION G-G



DECK PLAN - RAMP 3 FLARE BOT. BARS

FOR INFORMATION ONLY

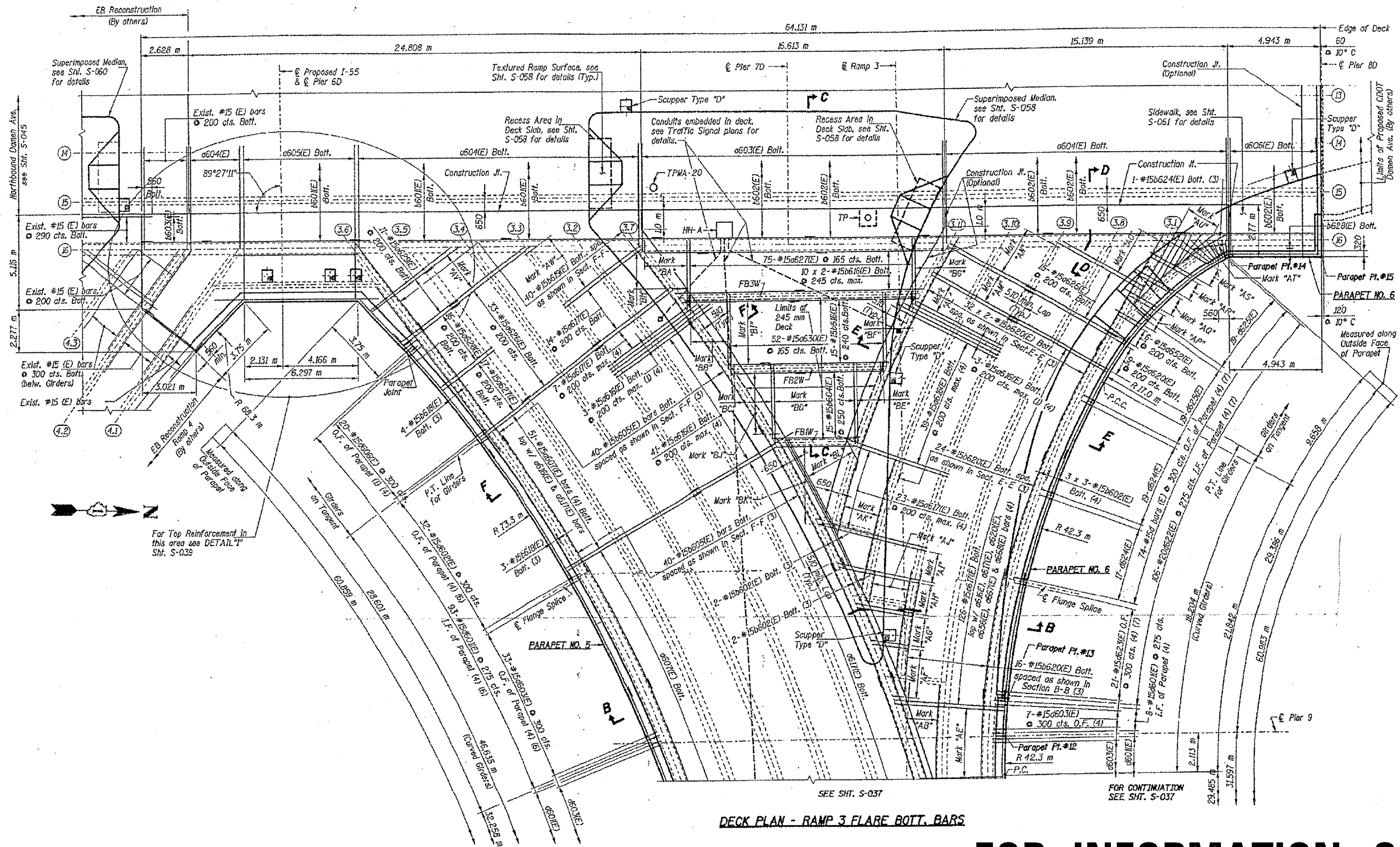
FILE NAME =	USER NAME = gorenautab	DESIGNED -	REVISED -
p:\1\084E\BID\INTEG\11\Illinois.gov\PIW001\Documents\DOT Offices\District 1\Projects\DI056\BROWNSTE\Design\DI05616-sht-plan.dgn		REVISOR -	REVISED -
Default	PLOT SCALE = 100.0000' / 1in.	CHECKED -	REVISED -
	PLOT DATE = 12/7/2015	DATE -	REVISED -

STATE OF ILLINOIS
DEPARTMENT OF TRANSPORTATION

EXISTING DECK PLAN, RAMP 3 (FLARE).
LOCATION 3, SN 016-1009

SCALE: SHEET 23 OF 34 SHEETS STA. TO STA.

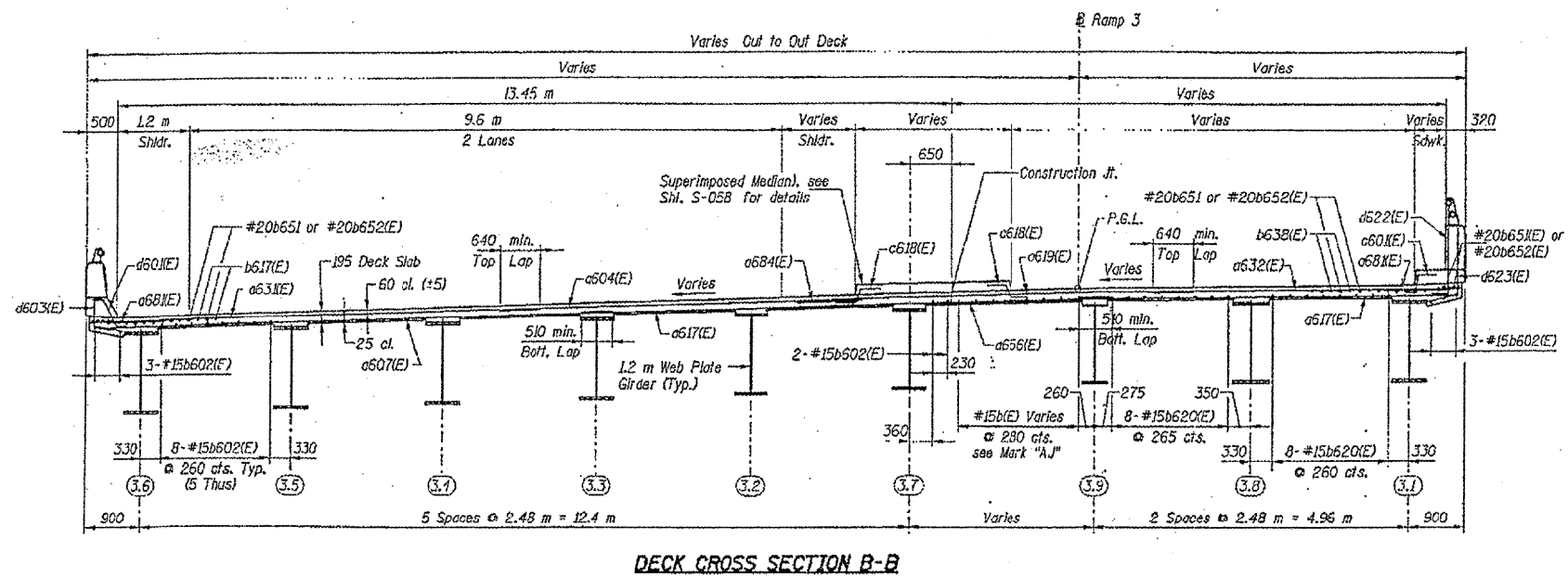
F.A.I. RTE.	SECTION	COUNTY	TOTAL SHEETS	SHEET NO.
55	2015-0711	COOK	117	53
CONTRACT NO. 62B55				
ILLINOIS FED. AID PROJECT				



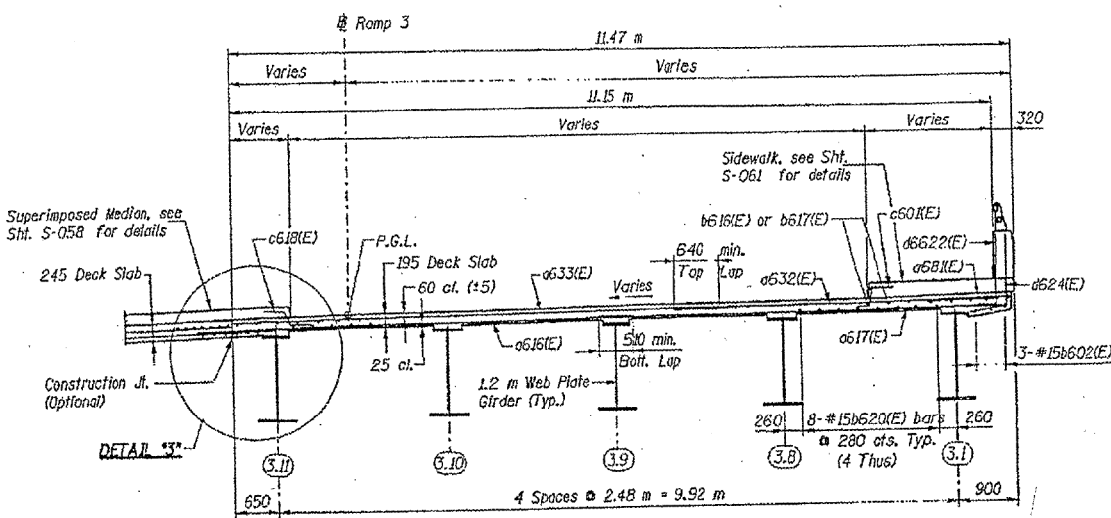
DECK PLAN - RAMP 3 FLARE BOTT. BARS

FOR INFORMATION ONLY

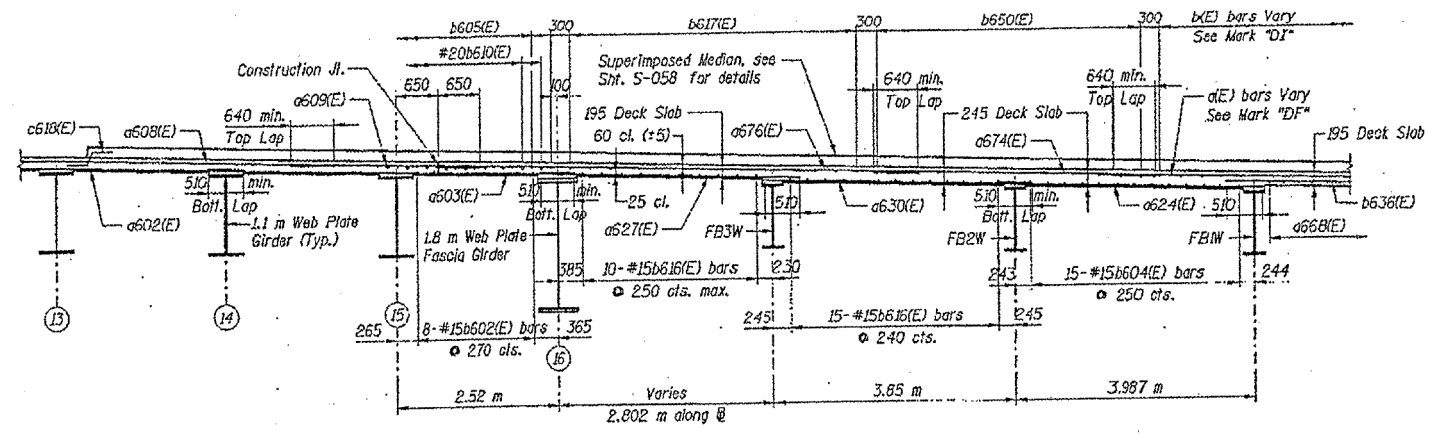
FILE NAME =	USER NAME = gorenautab	DESIGNED -	REVISED -	STATE OF ILLINOIS DEPARTMENT OF TRANSPORTATION	EXISTING DECK PLAN RAMP 3 (FLARE). LOCATION 3. SN 016-1009		F.A.I. RTE. =	SECTION	COUNTY	TOTAL SHEETS	SHEET NO.
pw\1\084EBID\INTEG\11\inois.gov\PIWID\Documents\DOT Offices\District 1\Projects\016-1009\Design\016-1009-sht-plan.dgn		REVISOR -	REVISOR -		55	2015-0711	COOK	117	54		
PLOT SCALE = 100.0000' / 1in.	CHECKED -	REVISOR -	REVISOR -		CONTRACT NO. 62B55						
Default	PLOT DATE = 12/7/2015	DATE -	DATE -		SCALE:	SHEET 24 OF 34 SHEETS	STA.	TO STA.	ILLINOIS FED. AID PROJECT		



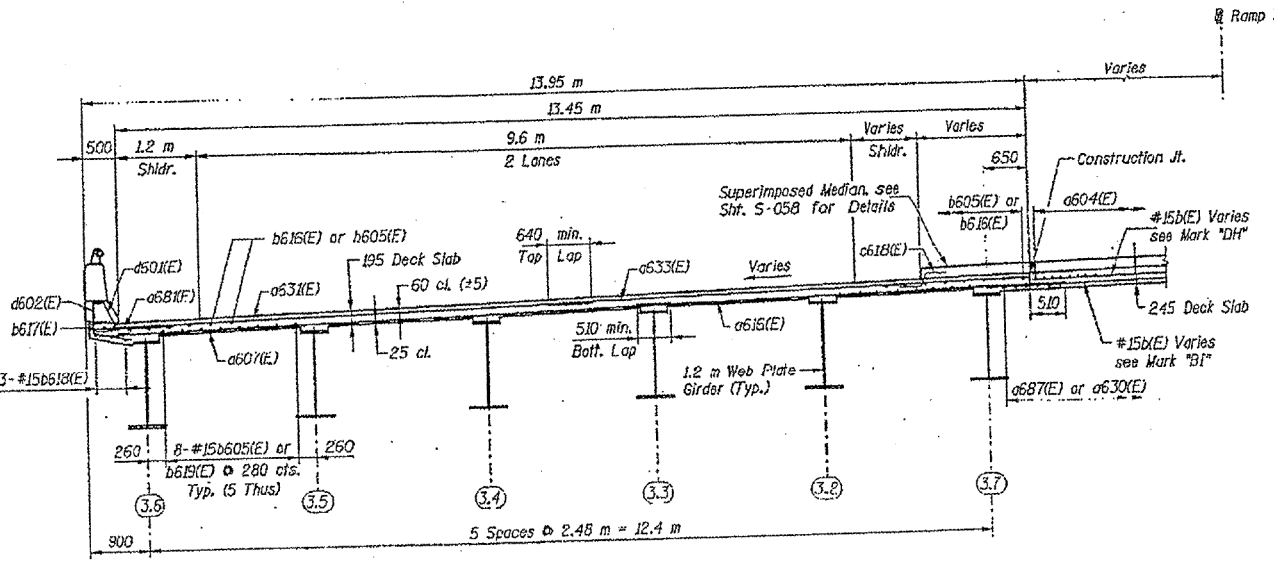
DECK CROSS SECTION B-B



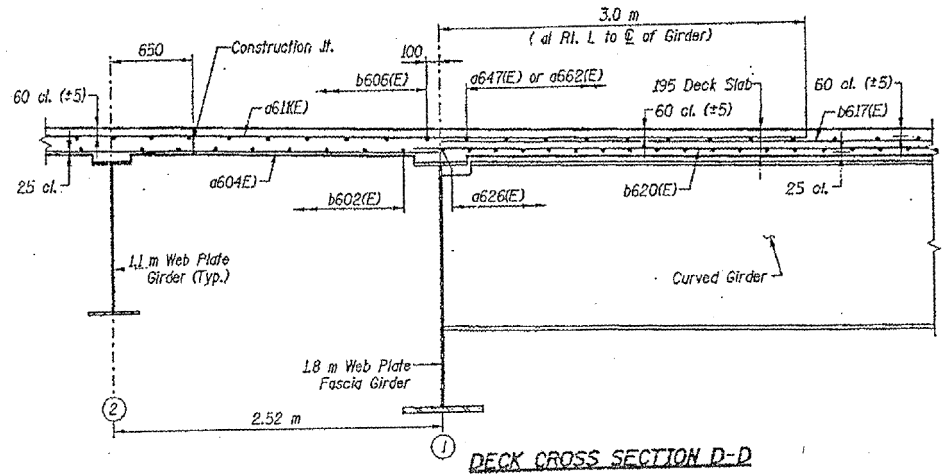
DECK CROSS SECTION E-E



DECK CROSS SECTION C-C



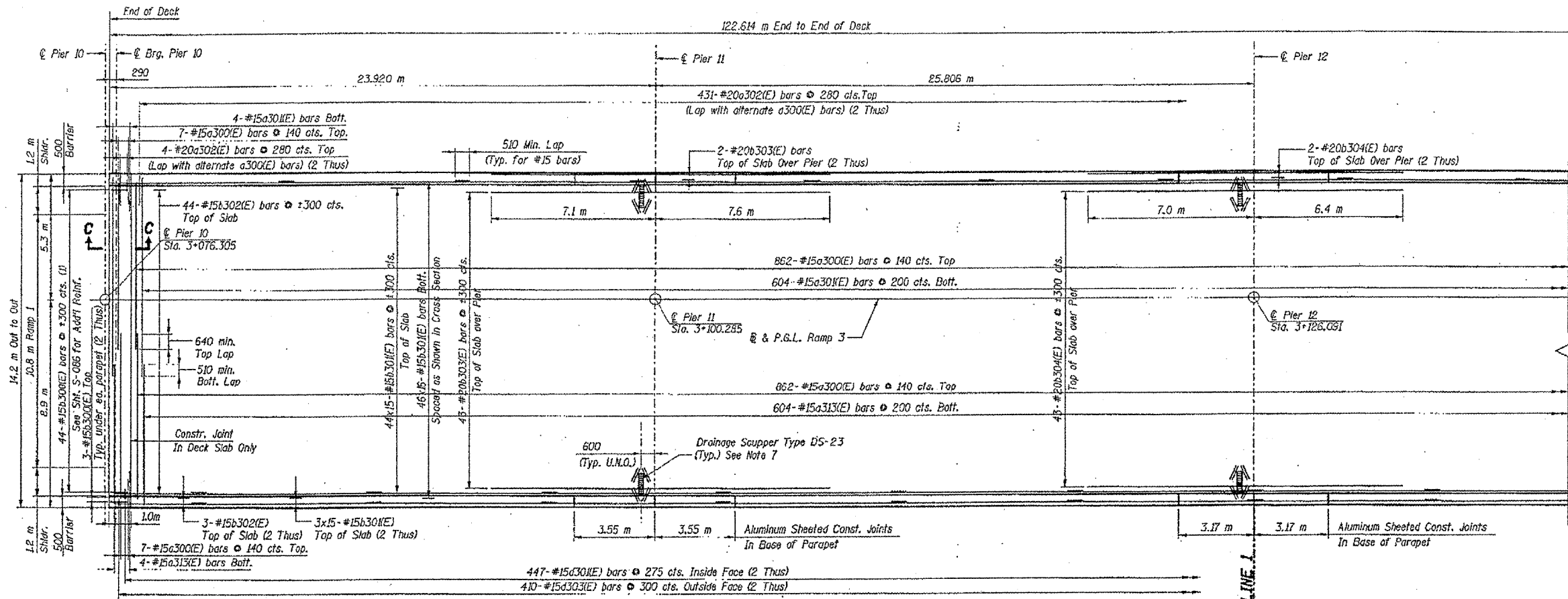
DECK CROSS SECTION F-F



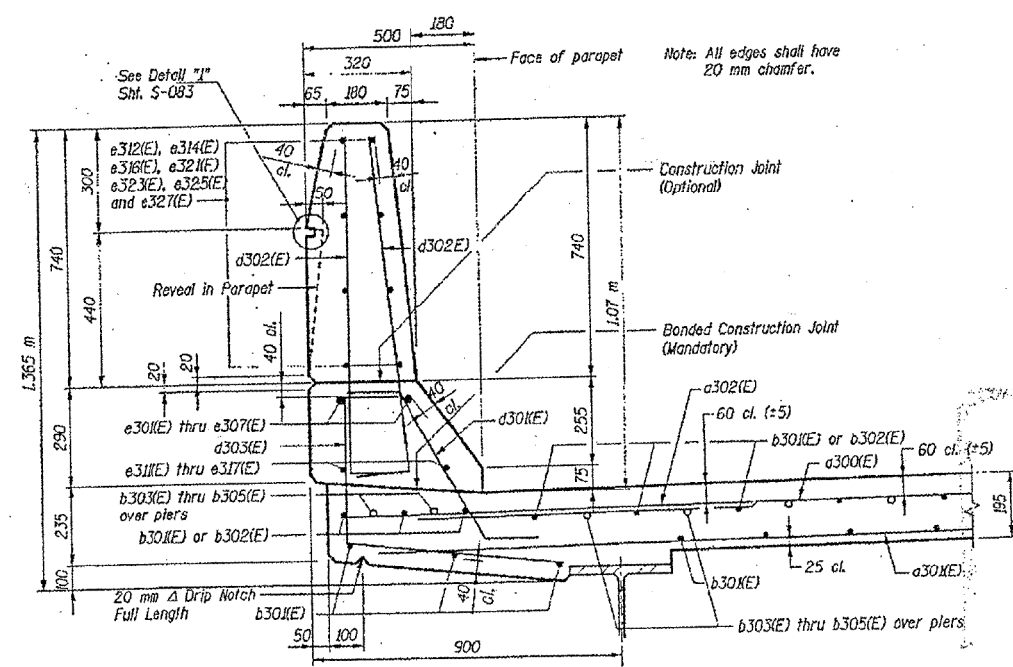
DECK CROSS SECTION D-D

FOR INFORMATION ONLY

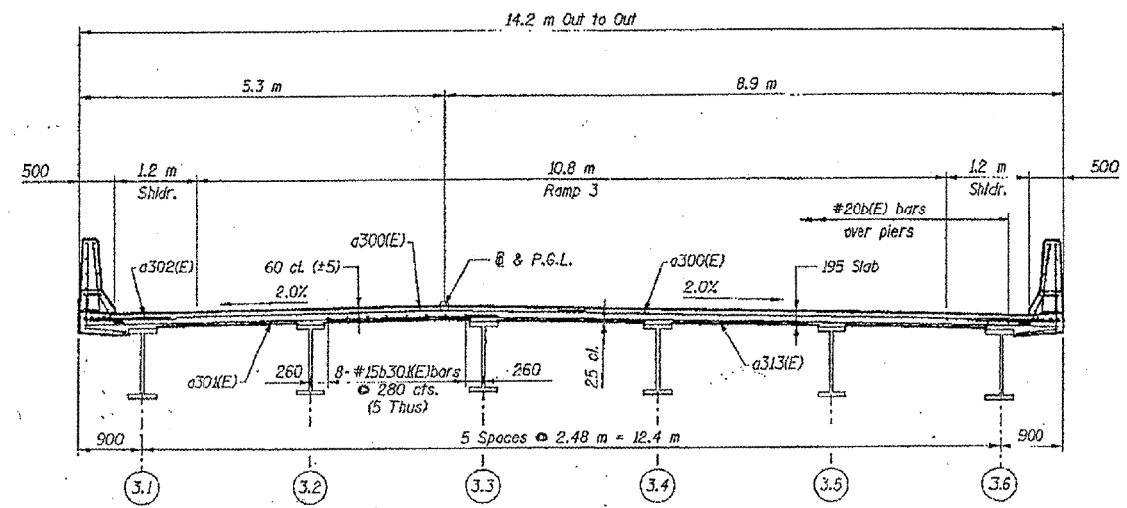
FILE NAME =	USER NAME = gorengautab	DESIGNED -	REVISED -	STATE OF ILLINOIS DEPARTMENT OF TRANSPORTATION	EXISTING CROSS SECTIONS RAMP 3 (FLARE). LOCATION 3. SN 016-1009		F.A.I. RTE.	SECTION	COUNTY	TOTAL SHEETS	SHEET NO.	
pw\11084EBID\INTEG\111nois.gov\PWIDOT\Documents\DOT Offices\District 1\Projects\016-1009\Design\016-1009-shr-pln.dgn		CHECKED -	REVISED -		SCALE:	SHEET 25 OF 34 SHEETS	STA.	55	2015-0711	COOK	117	55
Default	PLOT SCALE = 100.0000' / 1"	DATE -	REVISED -				TO STA.	CONTRACT NO. 62B55				
	PLOT DATE = 12/7/2015							ILLINOIS FED. AID PROJECT				



DECK PLAN



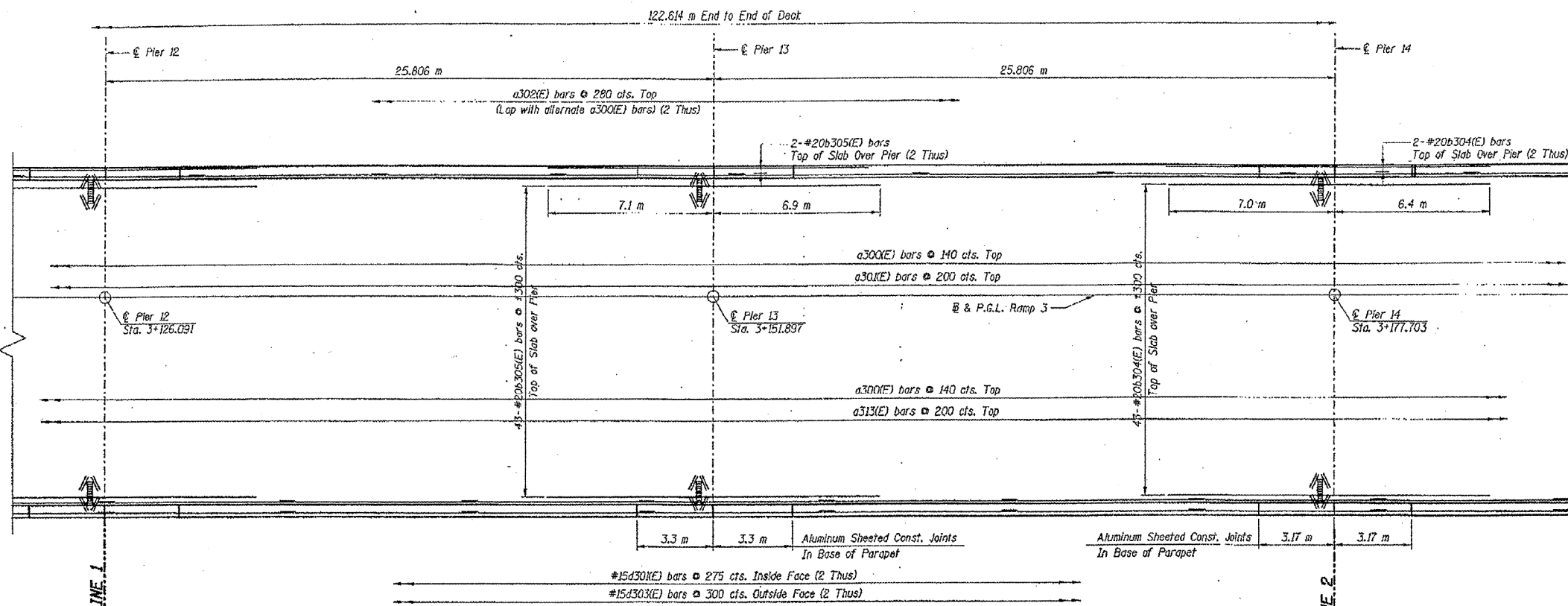
SECTION THRU PARAPET



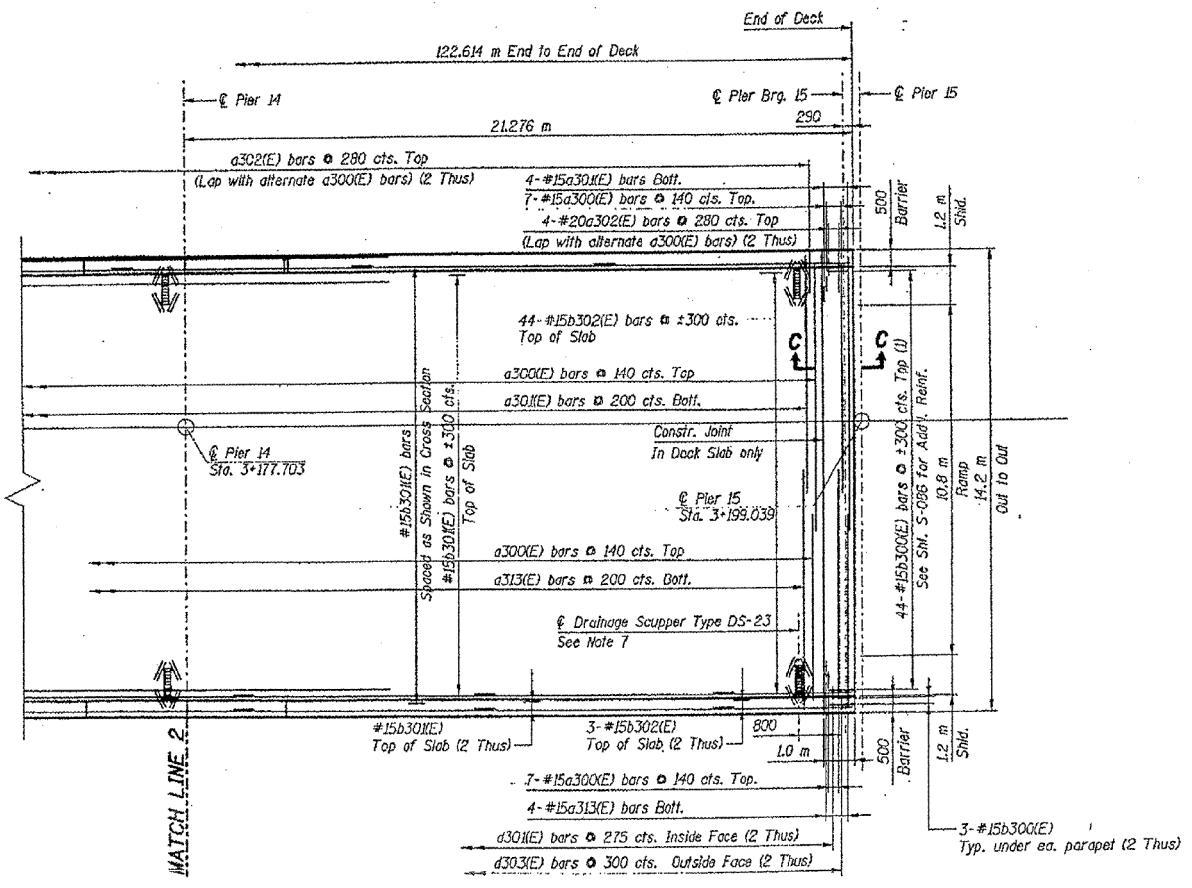
TYPICAL SECTION
(Looking East)

FOR INFORMATION ONLY

FILE NAME =	USER NAME = gorenautob	DESIGNED -	REVISED -	STATE OF ILLINOIS DEPARTMENT OF TRANSPORTATION	EXISTING DECK PLAN AND CROSS SECTION RAMP 3 WEST. LOCATION 3. SN 016-1009	F.A.I. RTE. =	SECTION =	COUNTY =	TOTAL SHEETS =	SHEET NO. =	
Default		PLotted SCALE = 100.0000' / 1in.	CHECKED -			REVISED -	55	2015-0711	COOK	117	56
		PLotted DATE = 12/7/2015	DATE -			REVISED -	CONTRACT NO. 62B55				
							SCALE:	SHEET 26 OF 34 SHEETS	STA.	TO STA.	ILLINOIS FED. AID PROJECT



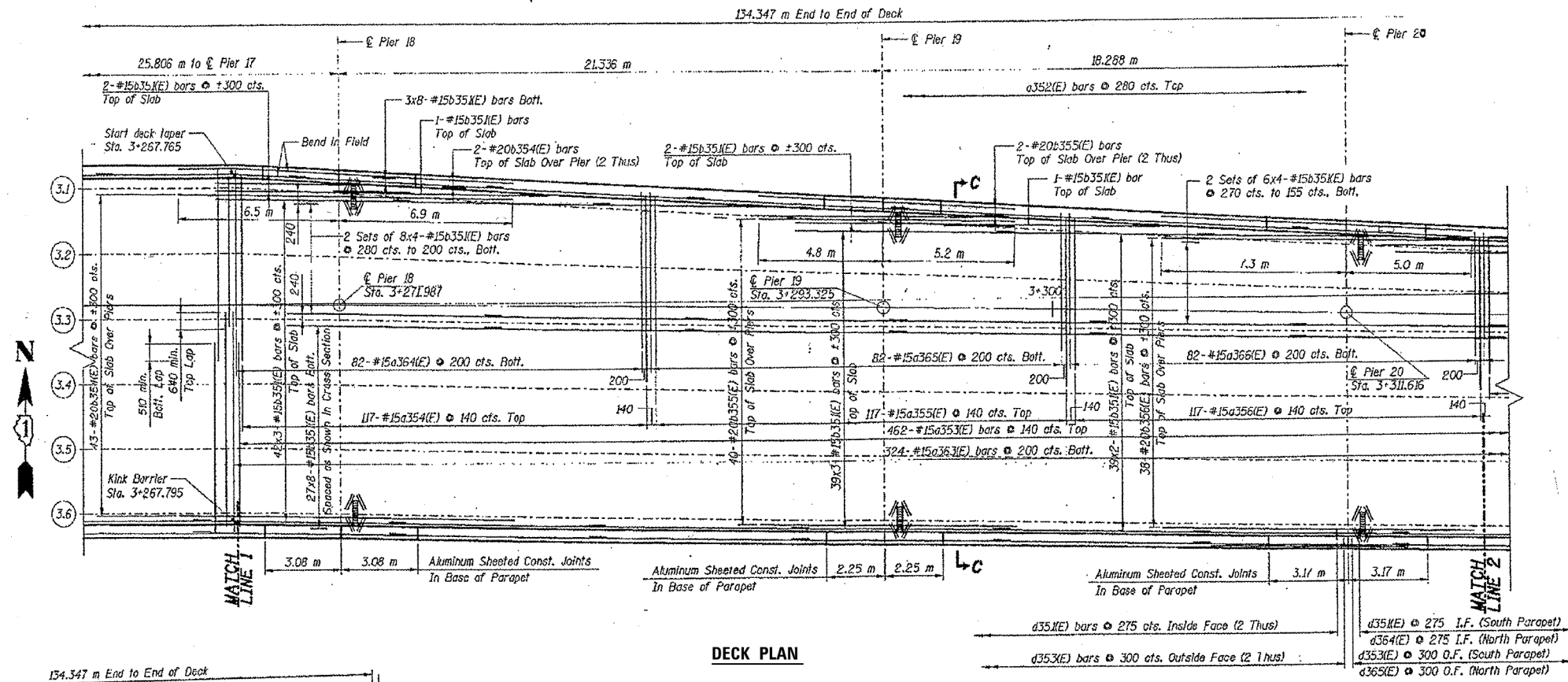
DECK PLAN



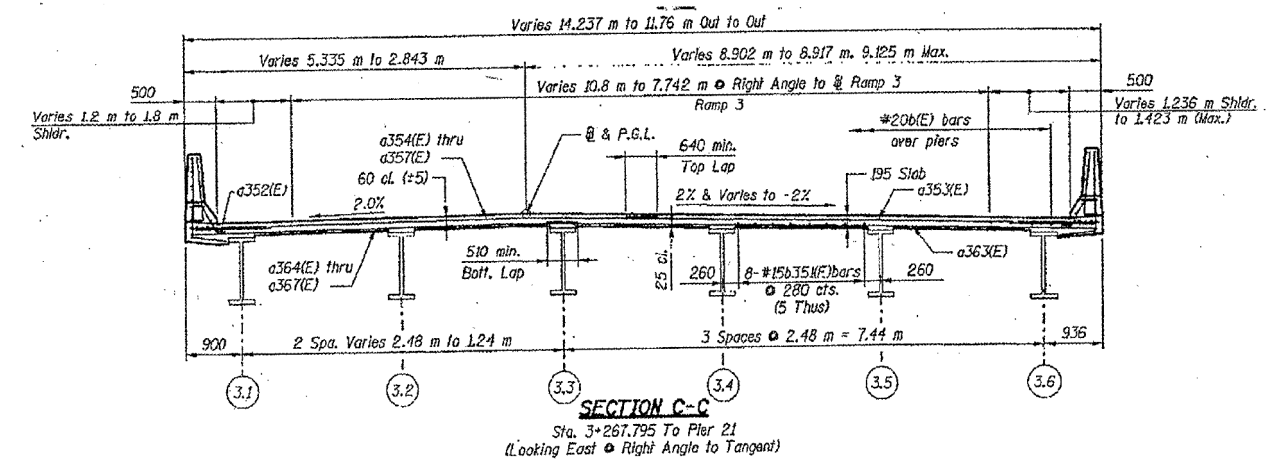
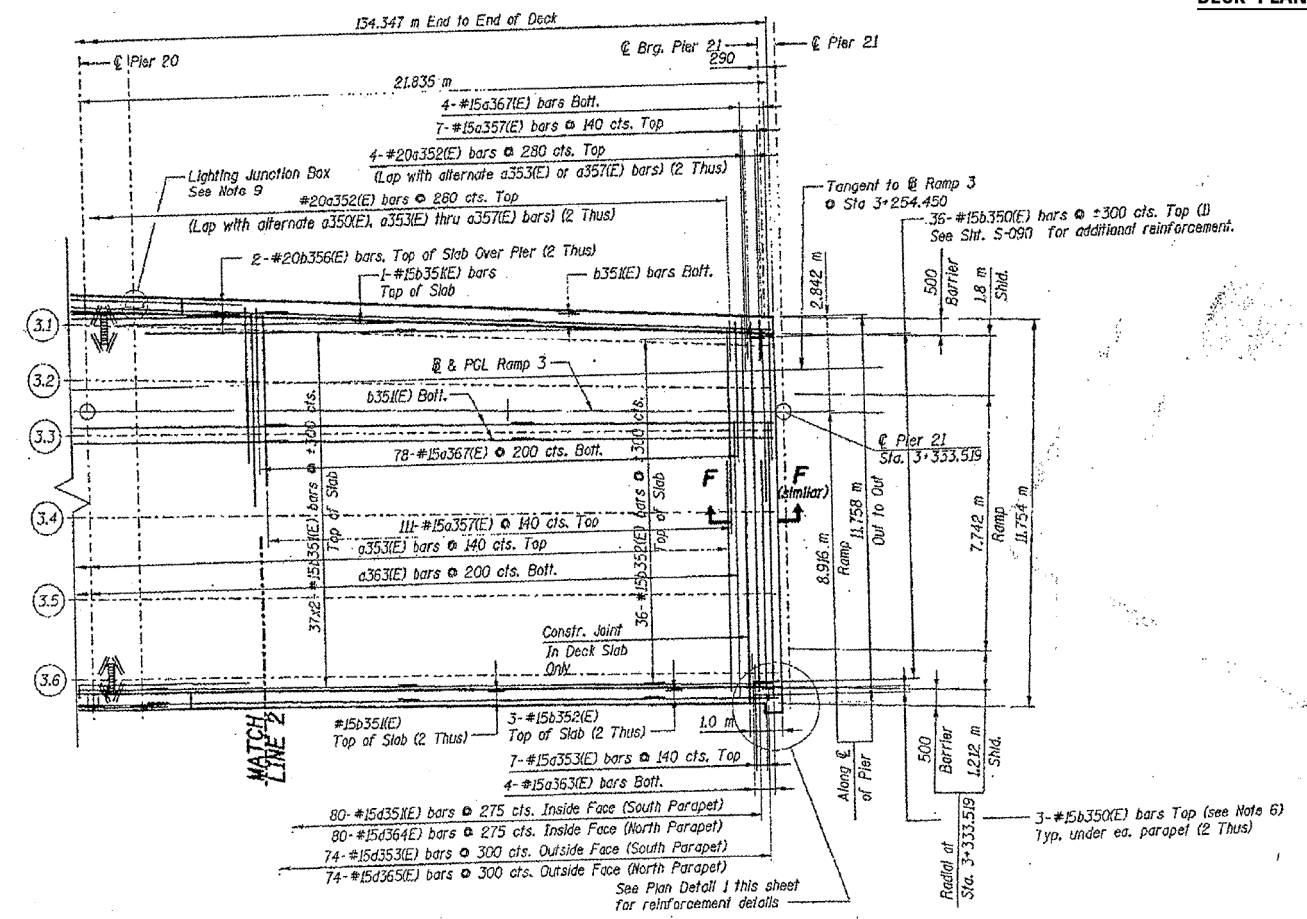
TYPICAL SECTION
(Looking East)

FOR INFORMATION ONLY

FILE NAME =	USER NAME = gorenautob	DESIGNED -	REVISED -	STATE OF ILLINOIS DEPARTMENT OF TRANSPORTATION	EXISTING DECK PLAN AND CROSS SECTION RAMP 3 WEST. LOCATION 3. SN 016-1009	F.A.I. RTE. =	SECTION	COUNTY	TOTAL SHEETS	SHEET NO.	
Default	PLOT SCALE = 100.0000' / 1in.	CHECKED -	REVISED -			55	2015-0711	COOK	117	57	
	PLOT DATE = 12/7/2015	DATE -	REVISED -			CONTRACT NO. 62B55					
						ILLINOIS FED. AID PROJECT					

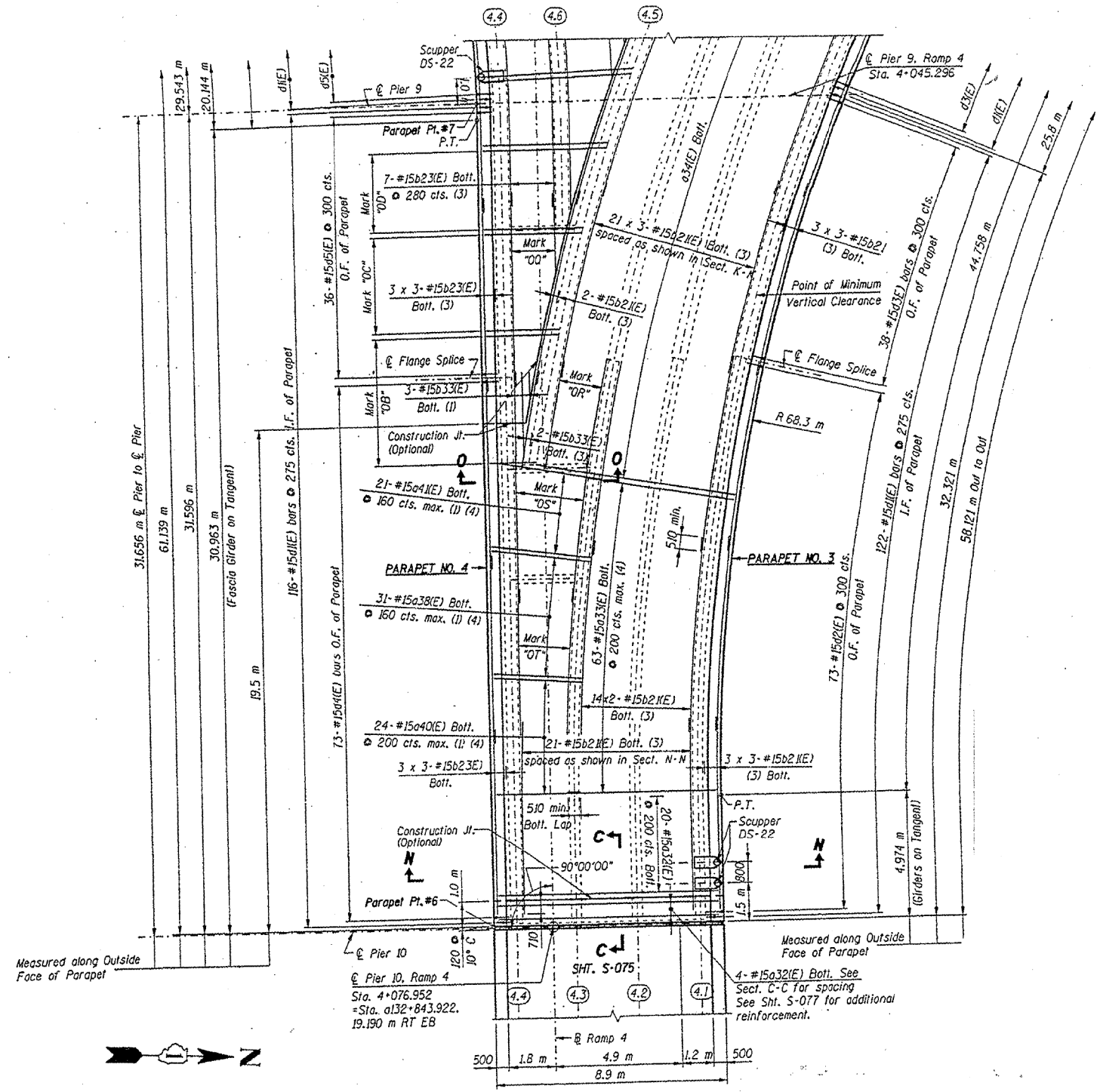


DECK PLAN

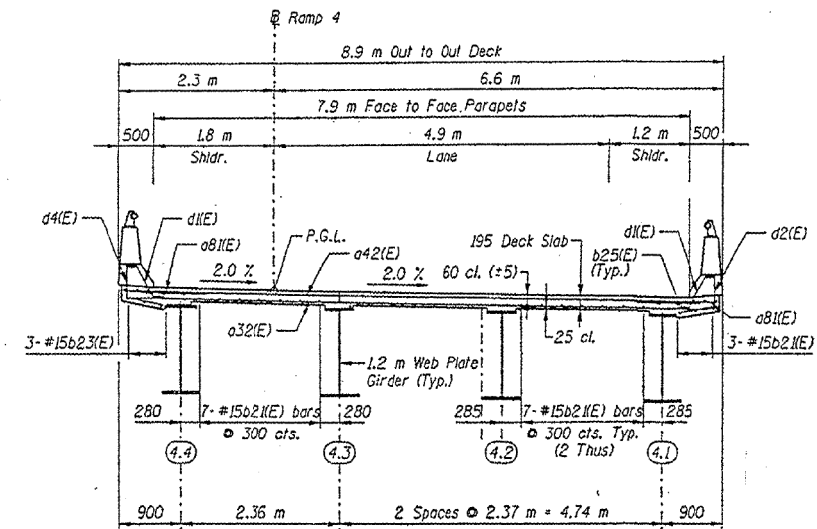


FOR INFORMATION ONLY

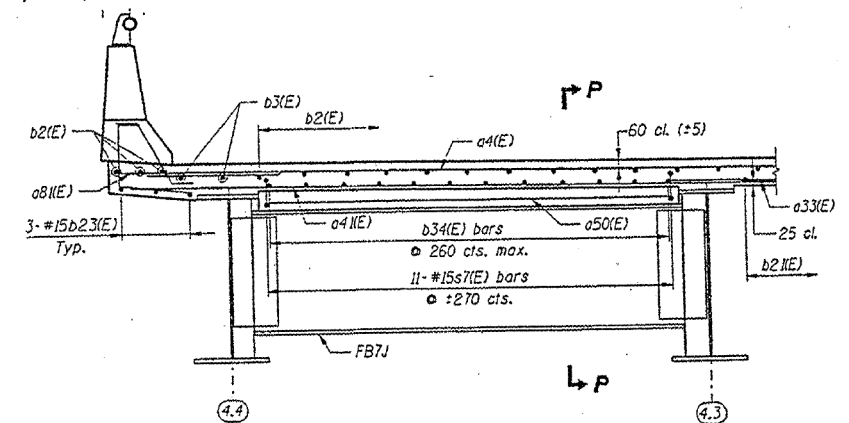
FILE NAME =	USER NAME = gorengautab	DESIGNED -	REVISED -	STATE OF ILLINOIS DEPARTMENT OF TRANSPORTATION	EXISTING DECK PLAN AND CROSS SECTION RAMP 3 EAST. LOCATION 3. SN 016-1009	F.A.I. RTE.	SECTION	COUNTY	TOTAL SHEETS	SHEET NO.	
pw\11084EBIDINTEC\illinois.gov\PI\DOT\Documents\DOT Offices\District 1\Projects\DI05610\Design\DI05610-shr-plan.dgn		CHECKED -	REVISED -			55	2015-0711	COOK	117	59	
Default		DATE -	REVISED -			CONTRACT NO. 62B55					
						SCALE:	SHEET 29 OF 34 SHEETS	STA.	TO STA.	ILLINOIS FED. AID PROJECT	



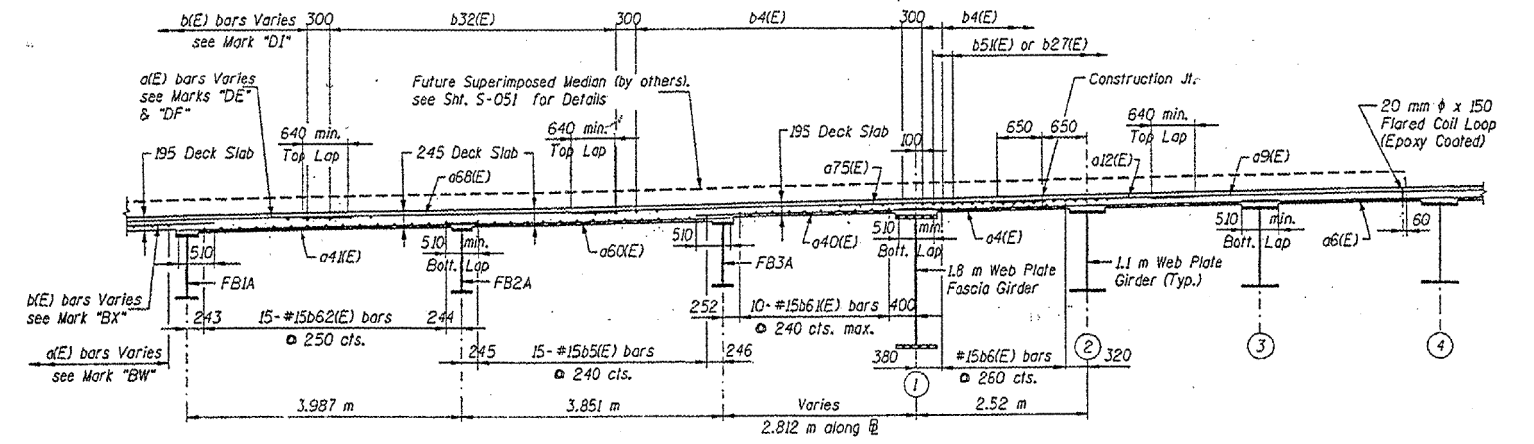
DECK PLAN - RAMP 4 FLARE BOT. BARS - II



DECK CROSS SECTION N-N



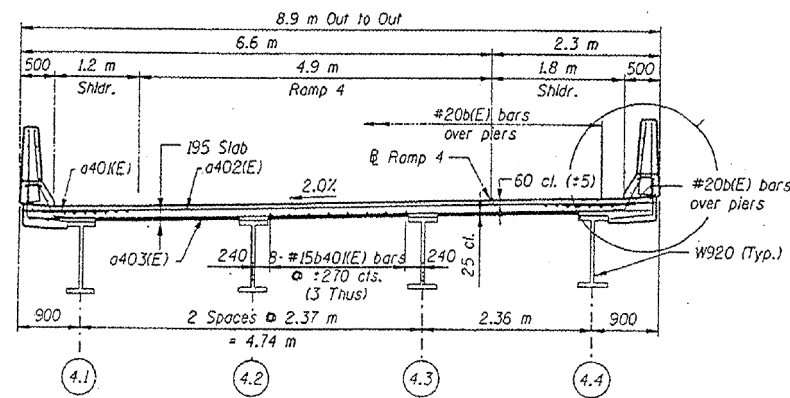
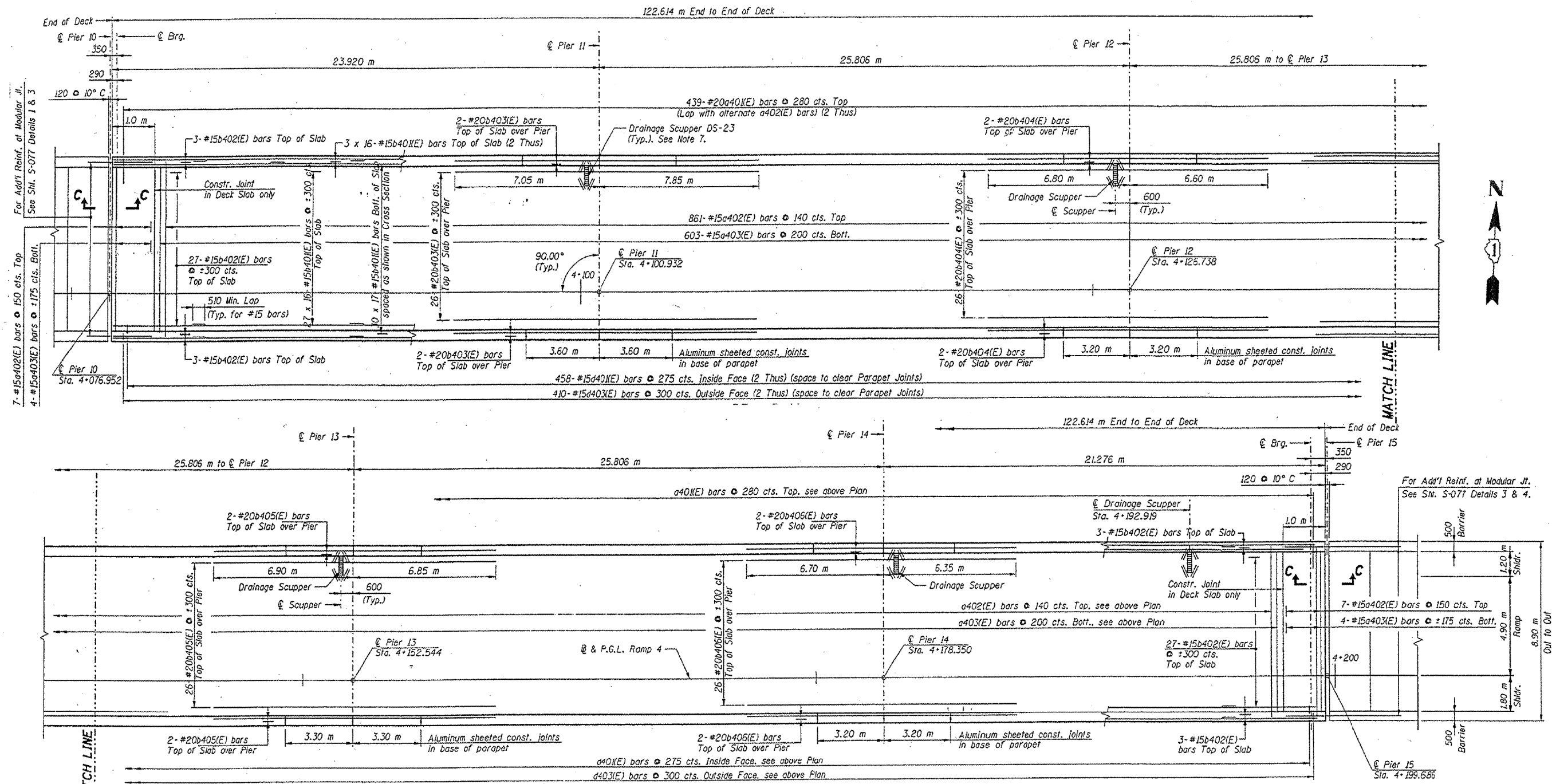
DECK CROSS SECTION Q-Q



DECK CROSS SECTION C-C

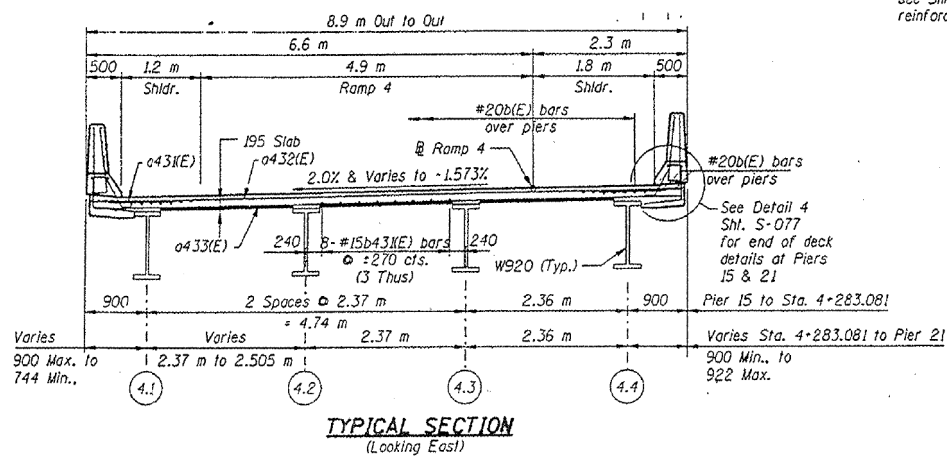
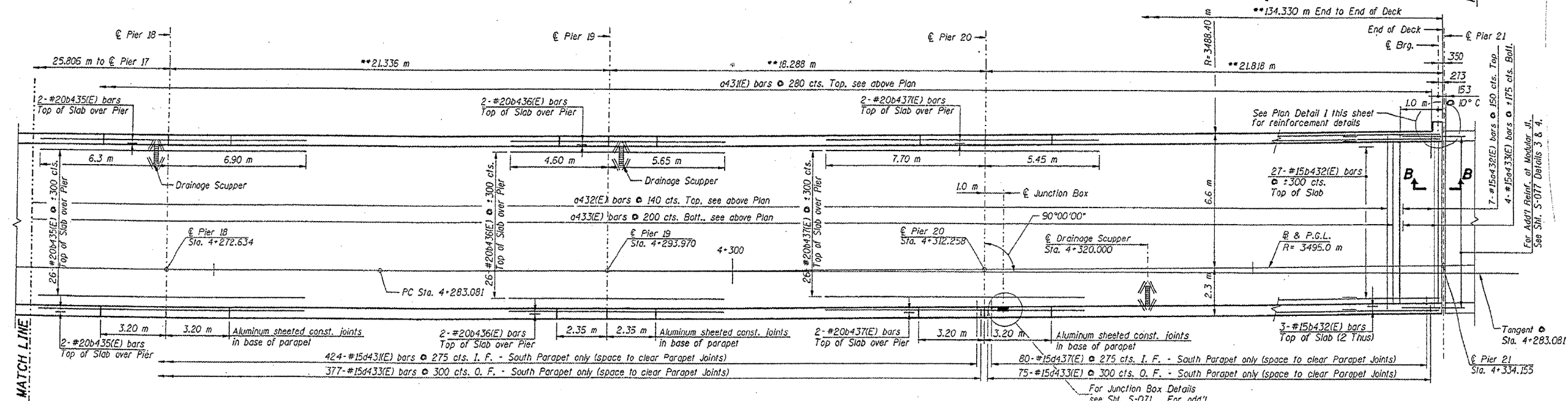

FOR INFORMATION ONLY

FILE NAME =	USER NAME = gorenautob	DESIGNED -	REVISED -	STATE OF ILLINOIS DEPARTMENT OF TRANSPORTATION	EXISTING DECK PLAN, RAMP 4 (FLARE), LOCATION 3. SN 016-1009		F.A.I. RTE. =	SECTION	COUNTY	TOTAL SHEETS	SHEET NO.
p:\1\084EBID\INTEG\illinois.gov\FWIDOT\Documents\DOT Offices\District 1\Projects\016-1009\Design\DI05616-sht-plan.dgn		REVISOR -	DATE -		55	2015-0711	COOK	117	62		
PLOT SCALE = 100.0000' / 1in.		CHECKED -	DATE -		CONTRACT NO. 62B55						
Default	PLOT DATE = 12/7/2015	DATE -	DATE -		SCALE:	SHEET 32 OF 34 SHEETS	STA.	TO STA.	ILLINOIS FED. AID PROJECT		



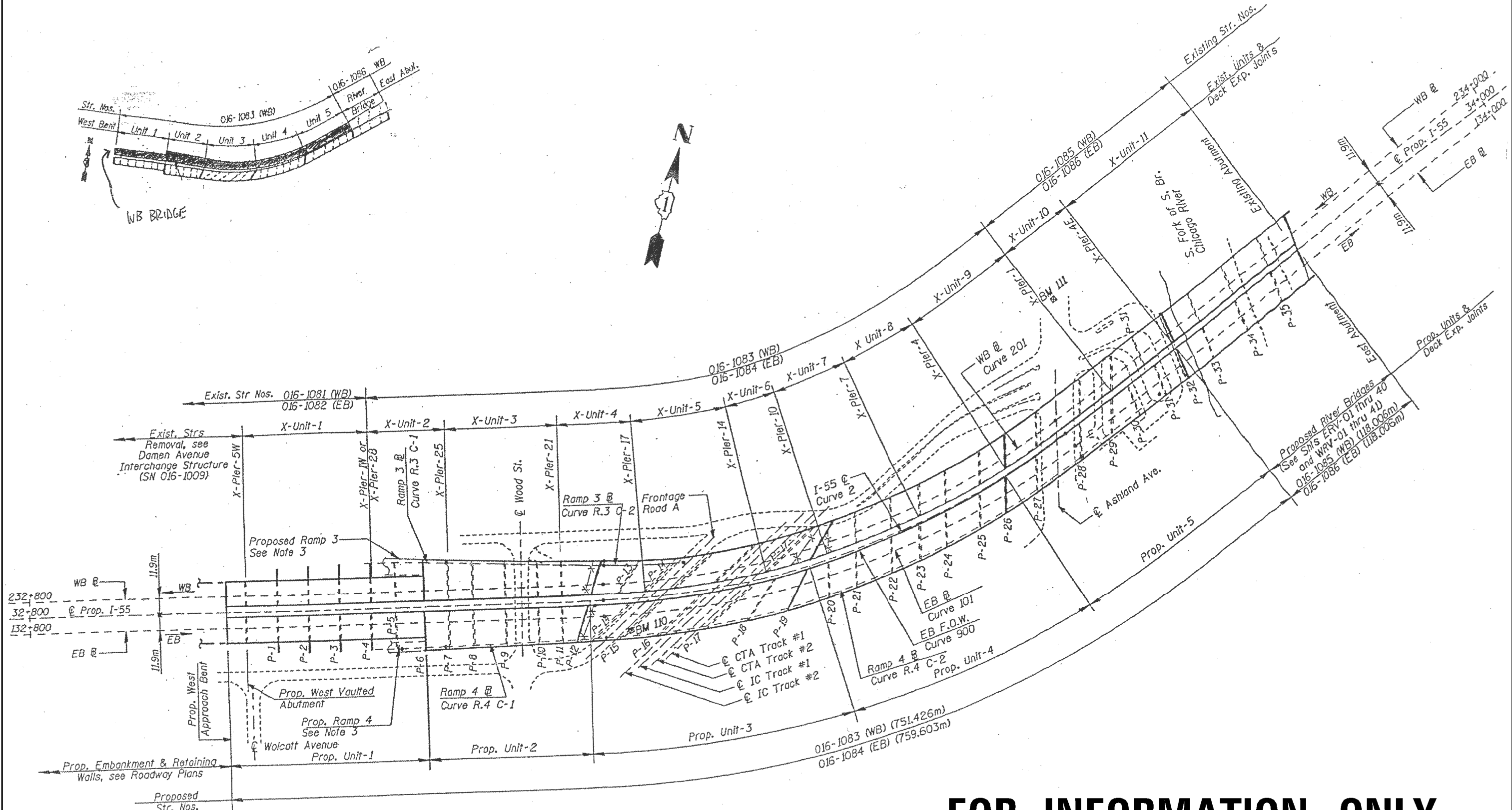
FOR INFORMATION ONLY

FILE NAME =	USER NAME = gorenautab	DESIGNED -	REVISED -	STATE OF ILLINOIS DEPARTMENT OF TRANSPORTATION	EXISTING DECK PLAN AND CROSS SECTION RAMP 4 WEST. LOCATION 3. SN 016-1009		F.A.I. RTE. =	SECTION	COUNTY	TOTAL SHEETS	SHEET NO.	
pw\11084EBID\INTEG\11\inois.gov\FWIDOT\Documents\IDOT Offices\District 1\Projects\1016\BROWNS\Design\105616-sht-plan.dgn		REVISOR -	REVISOR -		55	2015-0711	COOK	117	63	CONTRACT NO. 62B55		
Default		CHECKED -	REVISOR -		SCALE:	SHEET 33 OF 34 SHEETS	STA.	TO STA.		ILLINOIS FED. AID PROJECT		
		DATE -	REVISOR -									



FOR INFORMATION ONLY

FILE NAME : p:\IL084EBID\INTEG\illinois.gov\FWIDOT\Documents\DOT Offices\District 1\Projects\DI056\BROWNSTO\Design\DI05616-sht-plan.dgn	USER NAME : gorenautob	DESIGNED -	REVISED -	STATE OF ILLINOIS DEPARTMENT OF TRANSPORTATION	EXISTING DECK PLAN AND CROSS SECTION RAMP 4 EAST. LOCATION 3. SN 016-1009		F.A.I. RTE. 55	SECTION 2015-0711	COUNTY COOK	TOTAL SHEETS 117	SHEET NO. 64
Default	PLOT SCALE = 100.0000' / 1in.	CHECKED -	REVISED -		SCALE: SHEET 34 OF 34 SHEETS STA. TO STA.			CONTRACT NO. 62B55		ILLINOIS FED. AID PROJECT	
	PLOT DATE = 12/7/2015	DATE -	REVISED -								

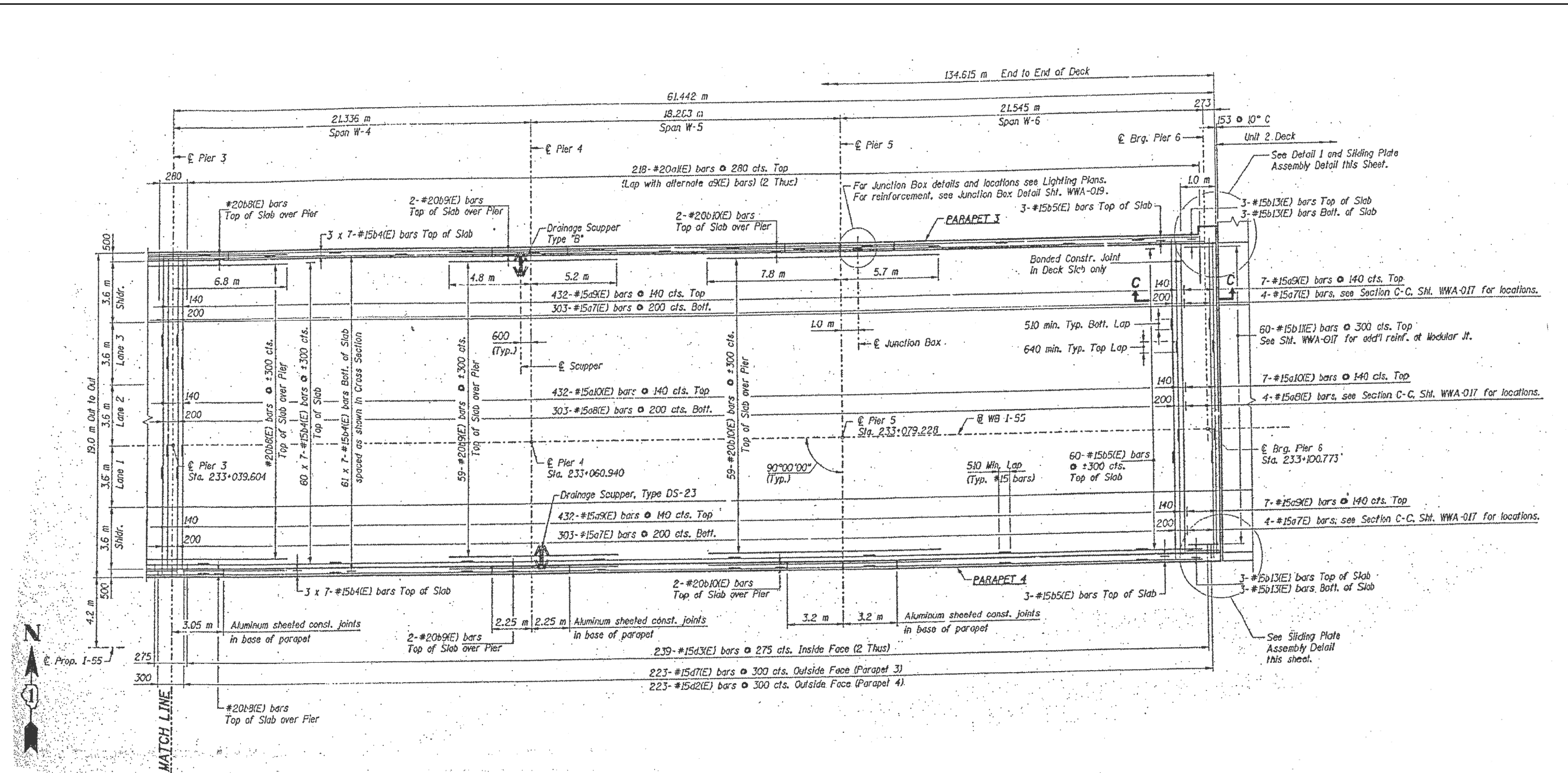


FOR INFORMATION ONLY

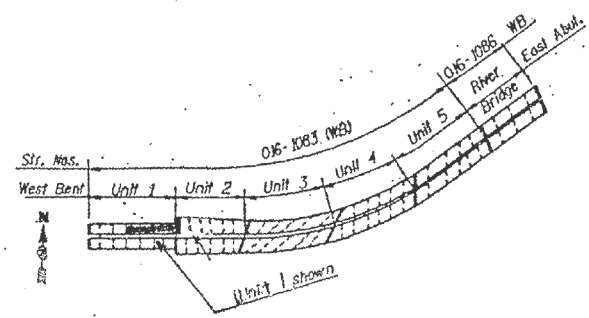
FILE NAME =	USER NAME = gorenautob	DESIGNED -	REVISED -	STATE OF ILLINOIS DEPARTMENT OF TRANSPORTATION	EXISTING PLANS. LOCATION 4. SN 016-1083 (WB)		F.A.I. RTE. =	SECTION	COUNTY	TOTAL SHEETS	SHEET NO.	
pw\11084EBID\INTEG\illinois.gov\FWIDOT\Documents\IDOT Offices\District 1\Projects\1083\BRW\Design\1083-1086-sht-plan02.dgn		REVISOR -	REVISOR -		SCALE:	SHEET 1	OF 21 SHEETS	55	2015-0711	COOK	117	65
Default		CHECKED -	REVISOR -		TO STA.							
		DATE -	REVISOR -									

CONTRACT NO. 62B55

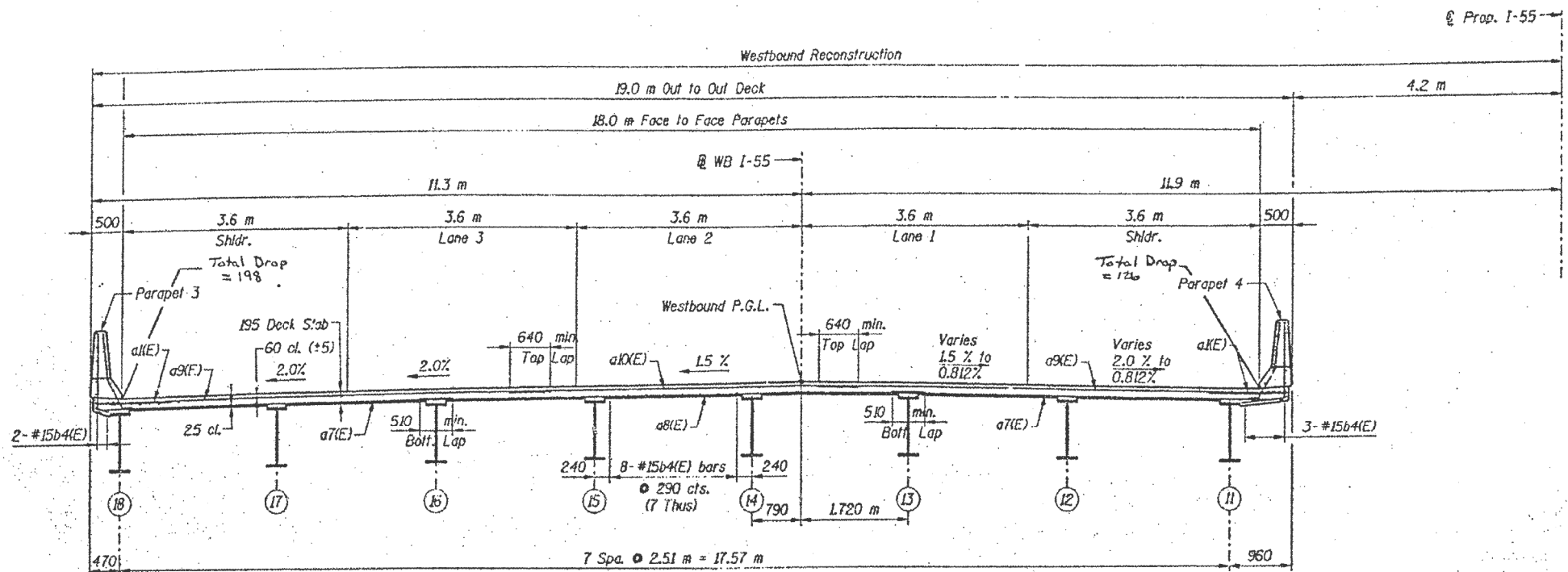
ILLINOIS FED. AID PROJECT



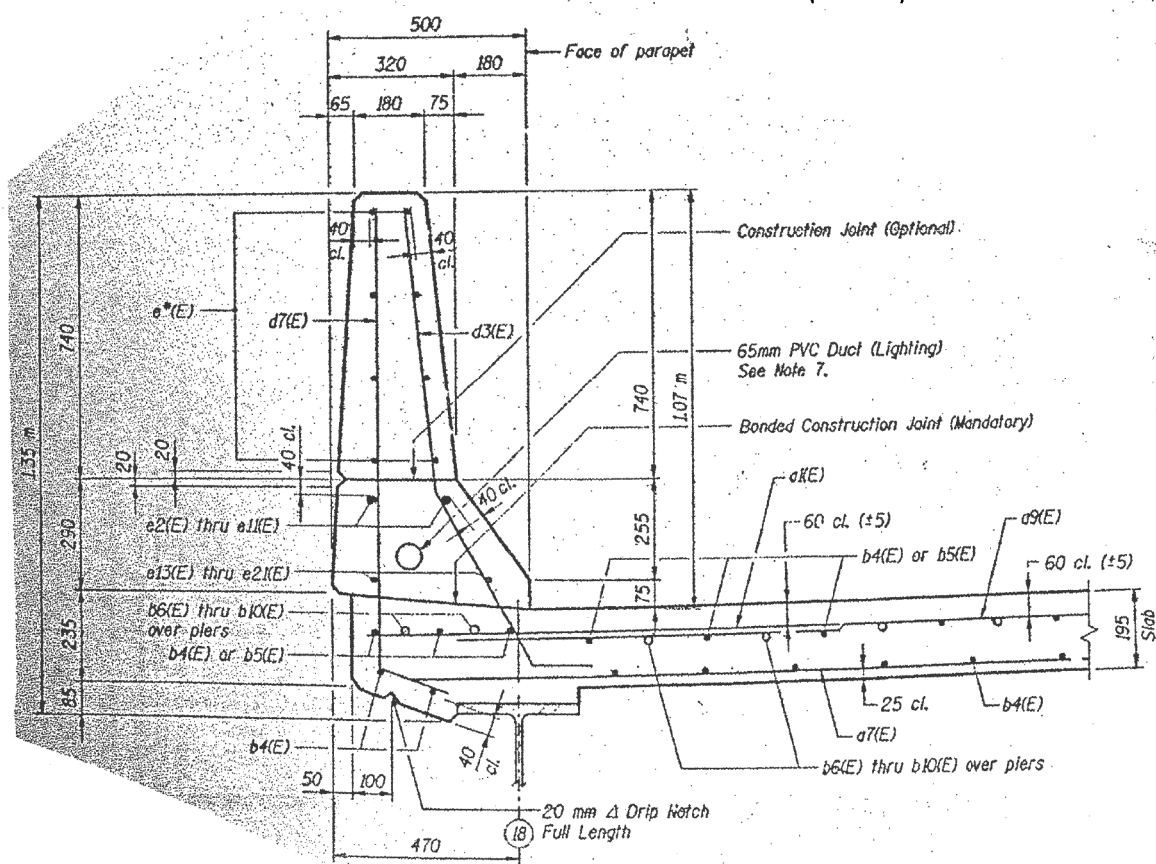
FOR INFORMATION ONLY



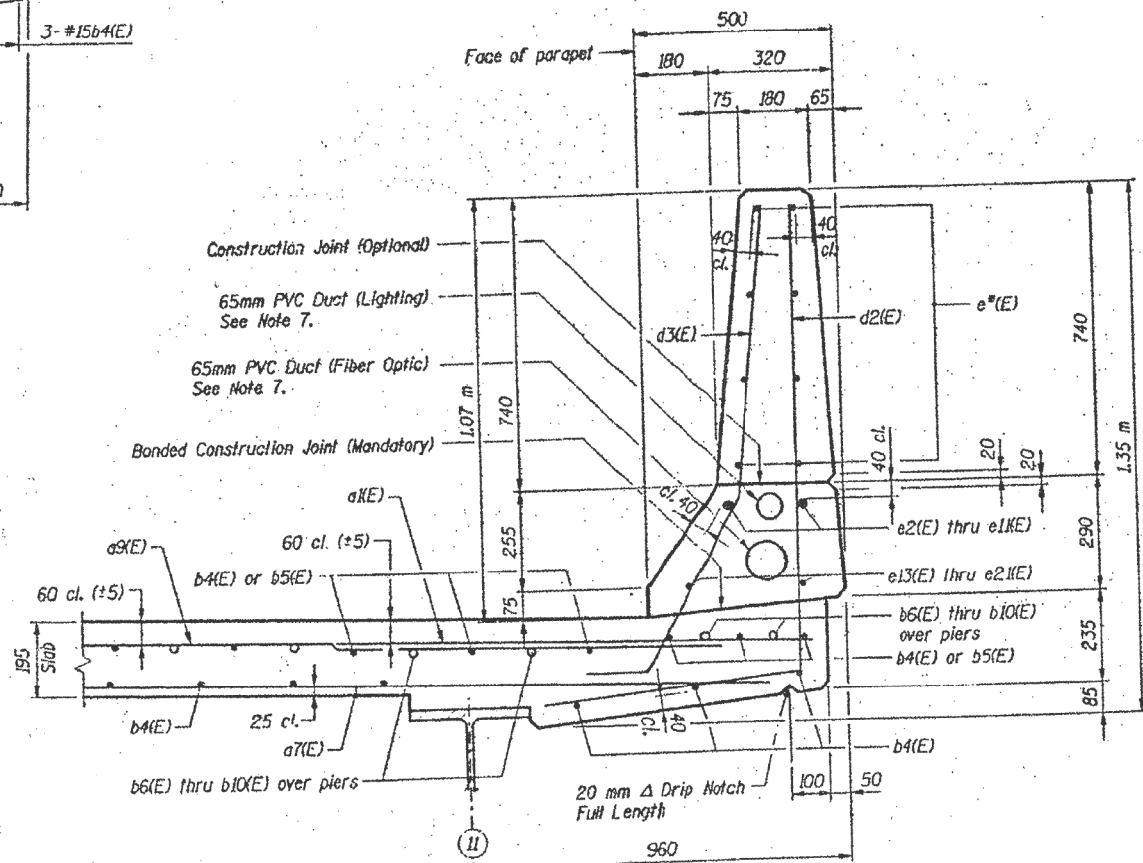
FILE NAME :	USER NAME : gorenautab	DESIGNED -	REVISED -	STATE OF ILLINOIS DEPARTMENT OF TRANSPORTATION	EXISTING PLANS, LOCATION 4. SN 016-1083 (WB)		F.A.I. RTE.:	SECTION	COUNTY	TOTAL SHEETS	SHEET NO.	
Default		CHECKED -	REVISED -		SCALE:	SHEET 3 OF 21 SHEETS	STA.	55	2015-0711	COOK	117	67
		DATE -	REVISED -		TO STA.			CONTRACT NO. 62B55				
								ILLINOIS FED. AID PROJECT				



DECK CROSS SECTION
(Looking East)
(UNIT I)



SECTION THRU PARAPET 3



SECTION THRU PARAPET 4

FOR INFORMATION ONLY

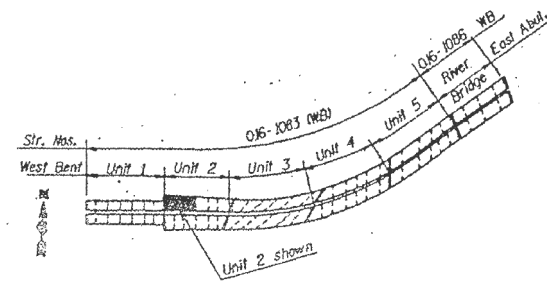
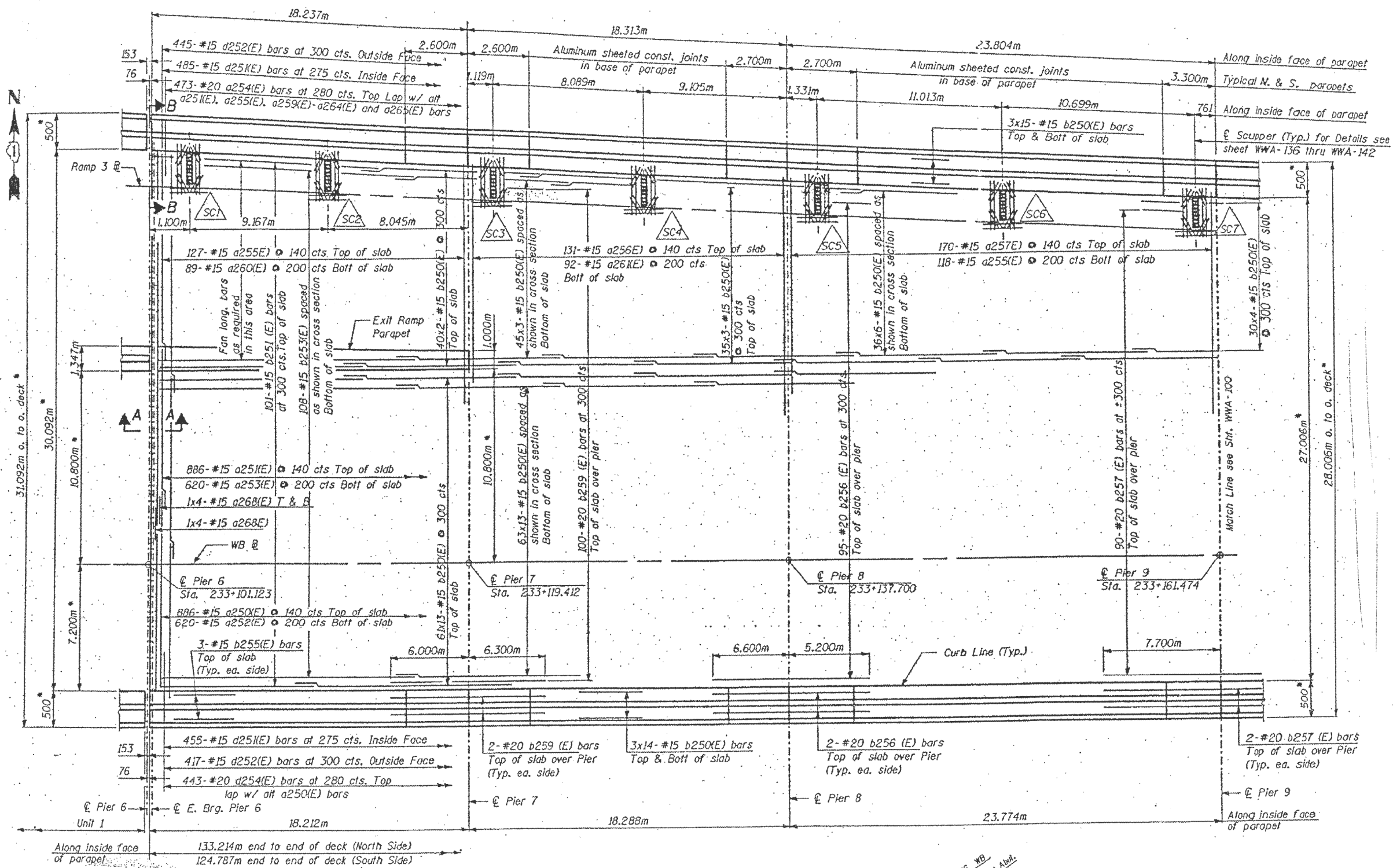
FILE NAME =	USER NAME = gorenautob	DESIGNED -	REVISED -
p:\IL084EID\INTEG\illinois.gov\PIW001\Documents\DOT Offices\District 1\Projects\DI056\BROW\Design\DI05616-sht-plan02.dgn		REVISOR -	REVISOR -
Default	PLOT SCALE = 100.0000' / 1in.	CHECKED -	REVISED -
	PLOT DATE = 12/7/2015	DATE -	REVISED -

STATE OF ILLINOIS
DEPARTMENT OF TRANSPORTATION

EXISTING PLANS LOCATION 4.
SN 016-1083 (WB)

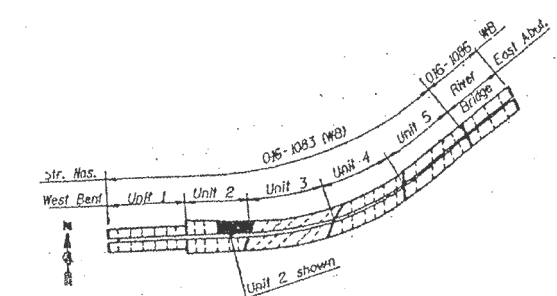
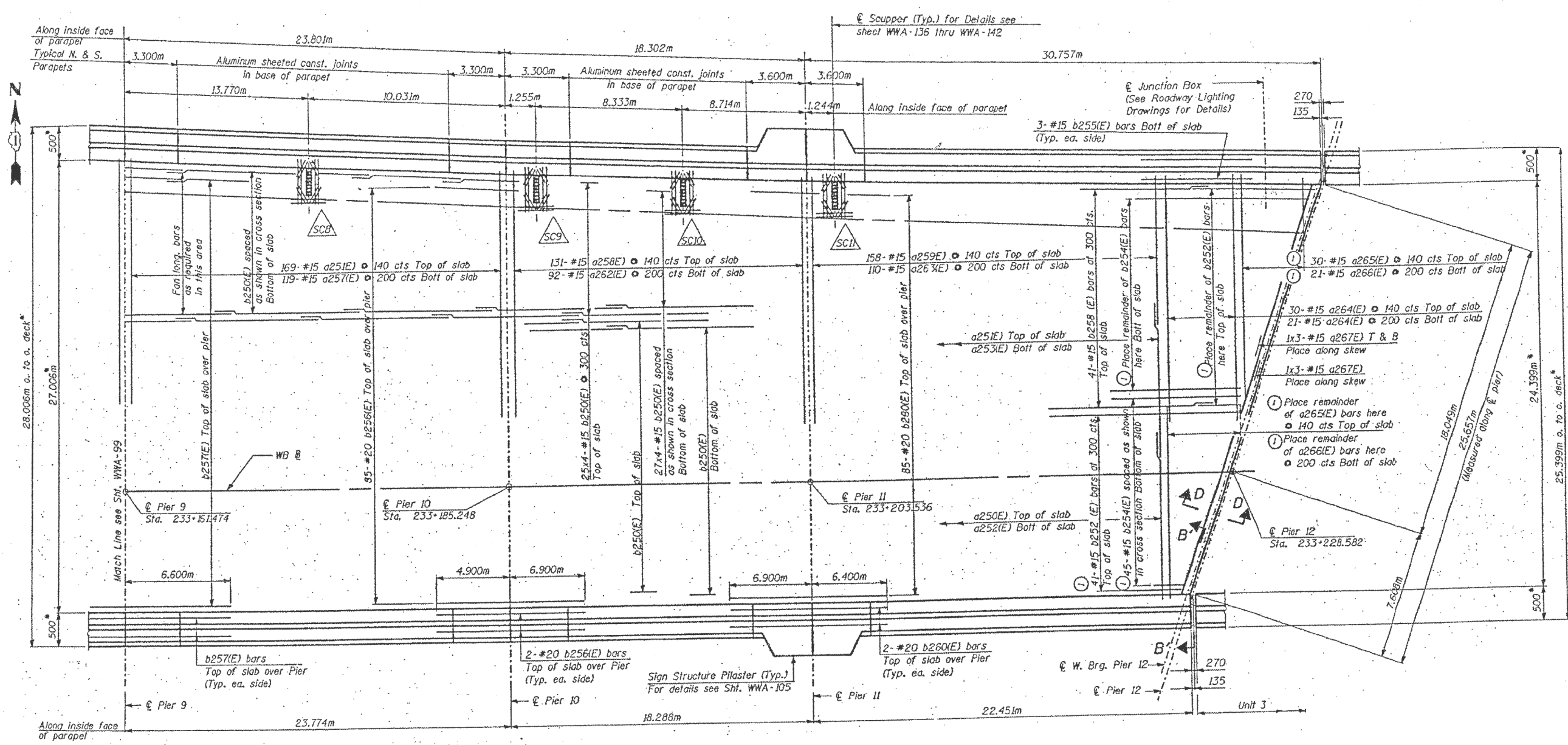
SCALE: SHEET 4 OF 21 SHEETS STA. TO STA.

F.A.I. RTE.	SECTION	COUNTY	TOTAL SHEETS	SHEET NO.
55	2015-0711	COOK	117	68
CONTRACT NO. 62B55				
ILLINOIS FED. AID PROJECT				



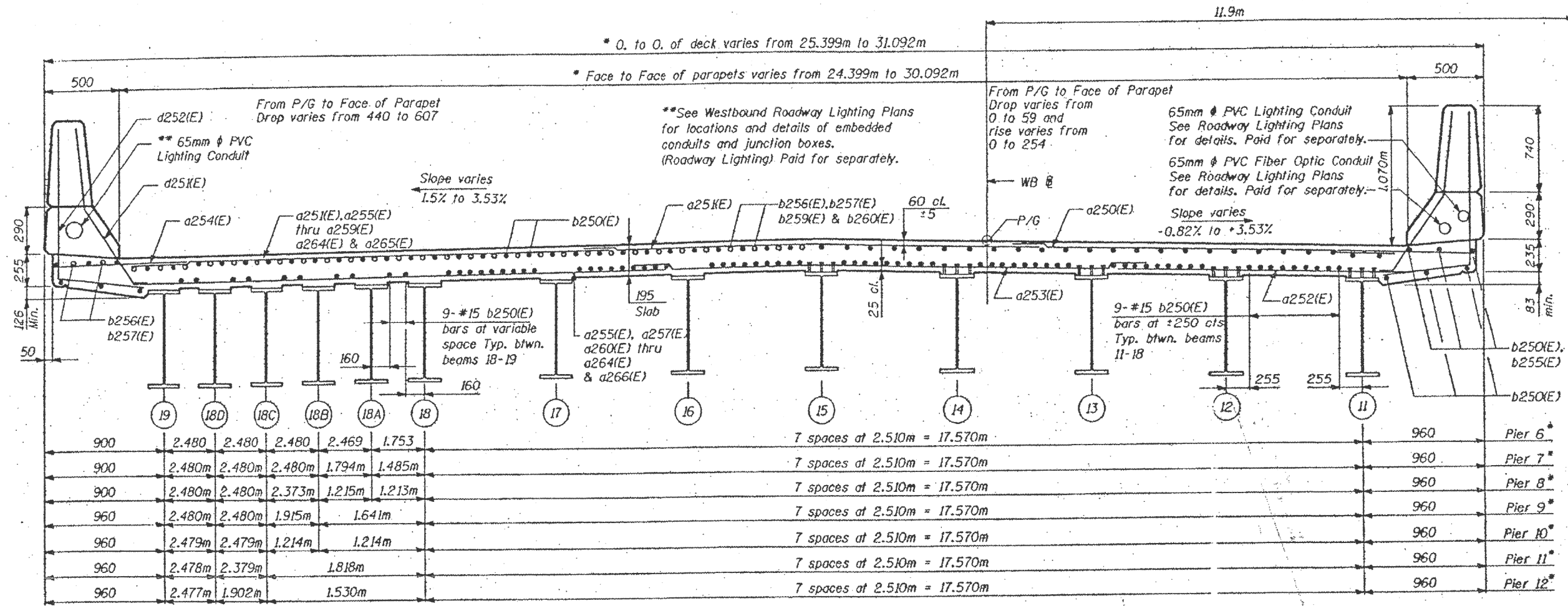
FOR INFORMATION ONLY

FILE NAME =	USER NAME = gorenautab	DESIGNED -	REVISED -	STATE OF ILLINOIS DEPARTMENT OF TRANSPORTATION	EXISTING PLANS. LOCATION 4. SN 016-1083 (WB)		F.A.I. RTE. =	SECTION	COUNTY	TOTAL SHEETS	SHEET NO.	
Default	PLOT SCALE = 100.0000' / 1in.	CHECKED -	REVISED -		SCALE:	SHEET 5	OF 21 SHEETS	55	2015-0711	COOK	117	69
	PLOT DATE = 12/7/2015	DATE -	REVISED -		STA.	TO STA.		CONTRACT NO. 62B55				
					ILLINOIS FED. AID PROJECT							



FOR INFORMATION ONLY

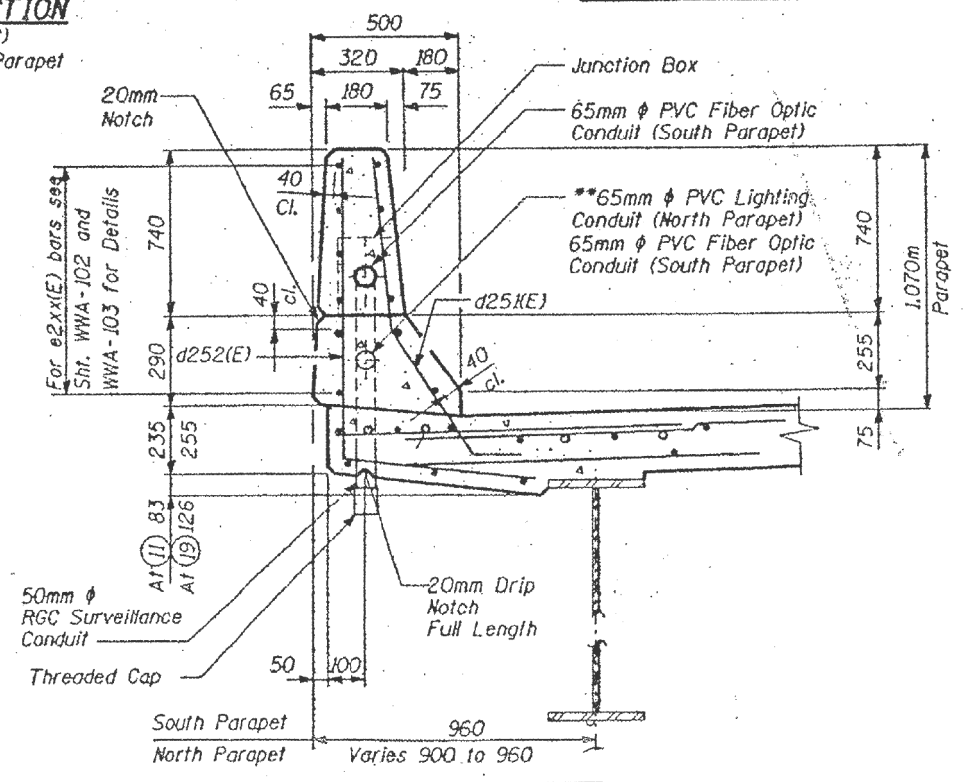
FILE NAME =	USER NAME = gorenautob	DESIGNED -	REVISED -	STATE OF ILLINOIS DEPARTMENT OF TRANSPORTATION	EXISTING PLANS, LOCATION 4. SN 016-1083 (WB)	F.A.I. RTE.	SECTION	COUNTY	TOTAL SHEETS	SHEET NO.	
p:\1\084EID\INTEG\illinois.gov\FWIDOT\Documents\IDOT Offices\District 1\Projects\016-1083 (WB)\Design\016-1083-sht-plan02.dgn						55	2015-0711	COOK	117	70	
PLOT SCALE = 100.0000' / 1in.						CHECKED -	REVISED -	CONTRACT NO. 62B55			
PLOT DATE = 12/7/2015						DATE -	REVISED -	ILLINOIS FED. AID PROJECT			
Default				SCALE:		SHEET 6 OF 21 SHEETS		STA.		TO STA.	



NEAR PIER

CROSS SECTION
(looking East)
Exit Ramp Parapet not shown

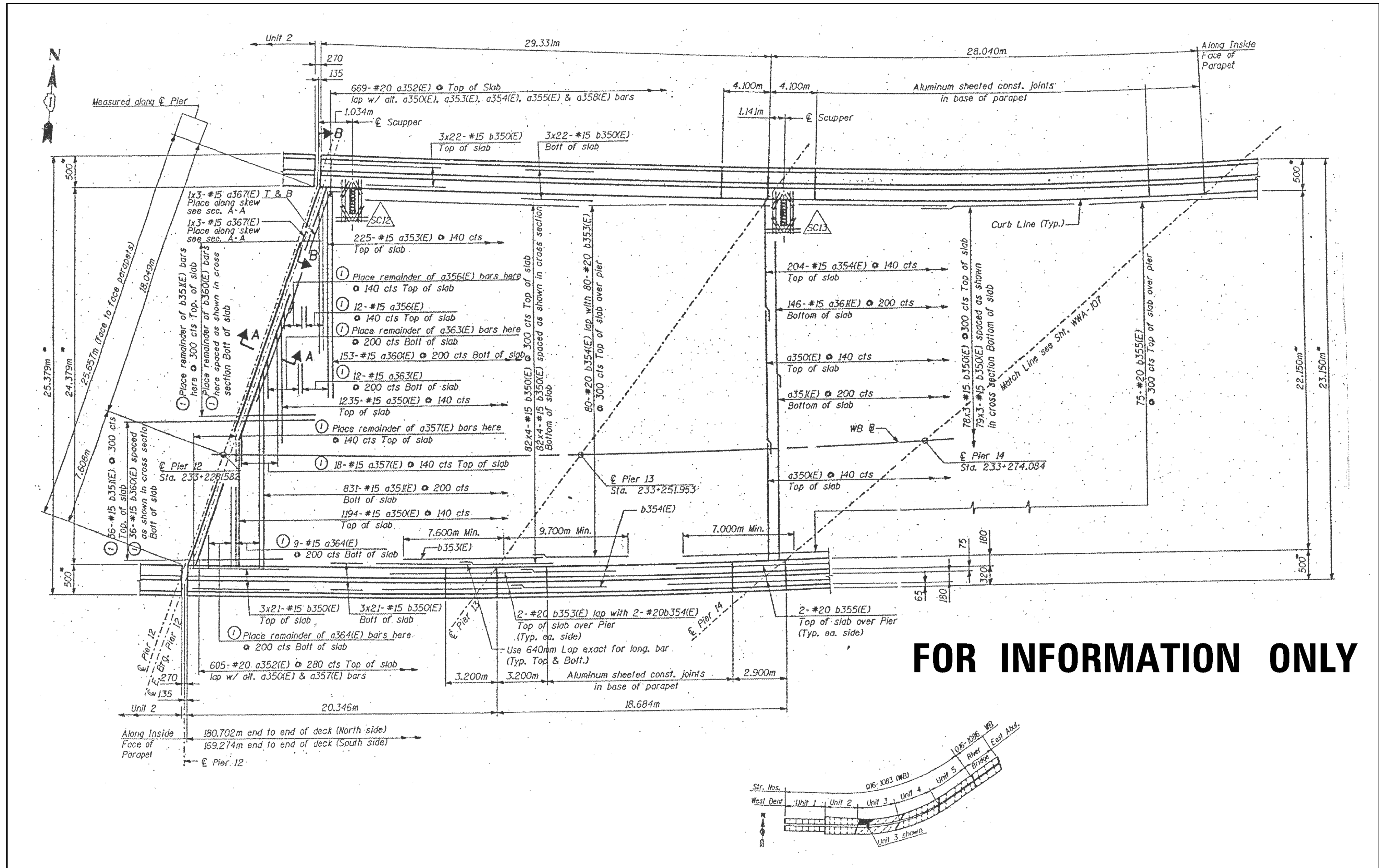
NEAR MIDSPAN



PARAPET SECTION

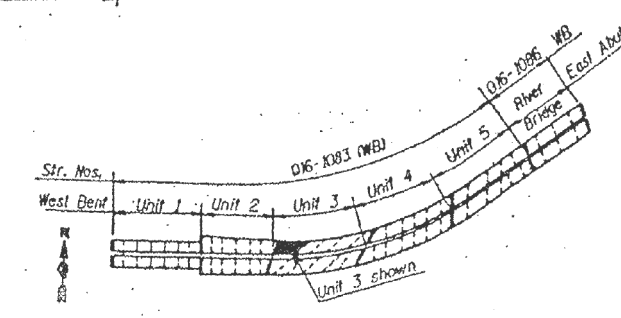
FOR INFORMATION ONLY

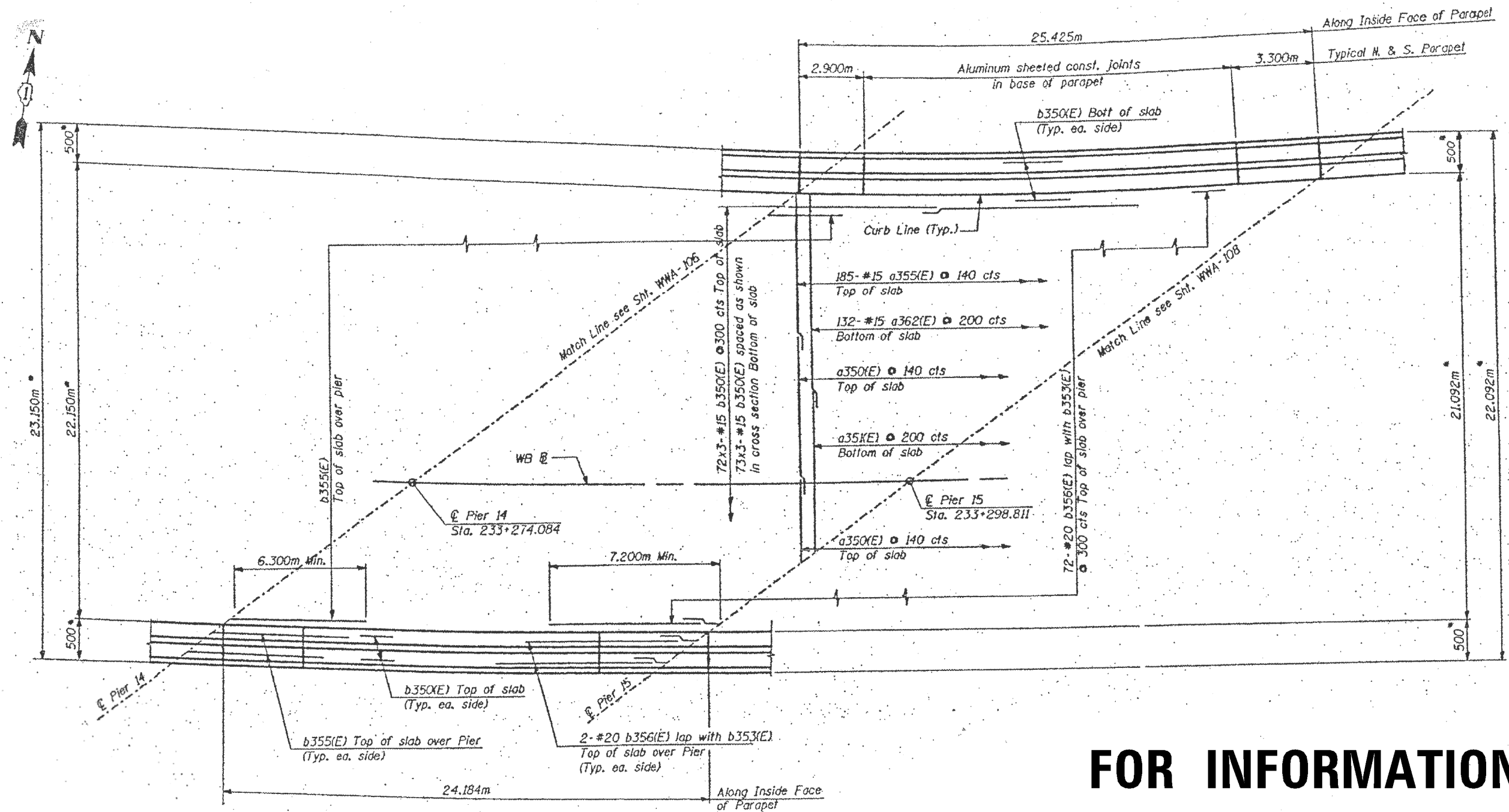
FILE NAME =	USER NAME = gorenautab	DESIGNED -	REVISED -	STATE OF ILLINOIS DEPARTMENT OF TRANSPORTATION	EXISTING PLANS, LOCATION 4. SN 016-1086 (WB)	F.A.I. RTE. =	SECTION	COUNTY	TOTAL SHEETS	SHEET NO.	
pw\11084EBID\INTEG\illinois.gov\PWIDOT\Documents\IDOT Offices\District 1\Projects\1086\016-1086\Design\016-1086-sht-plan02.dgn		REVISOR =	REVISION =			55	2015-0711	COOK	117	71	
PLOT SCALE = 100.0000' / 1in.		CHECKED -	REVISOR =			CONTRACT NO. 62B55					
Default		DATE = 12/8/2015	REVISION =			SCALE:	SHEET 7	OF 21 SHEETS	STA.	TO STA.	ILLINOIS FED. AID PROJECT



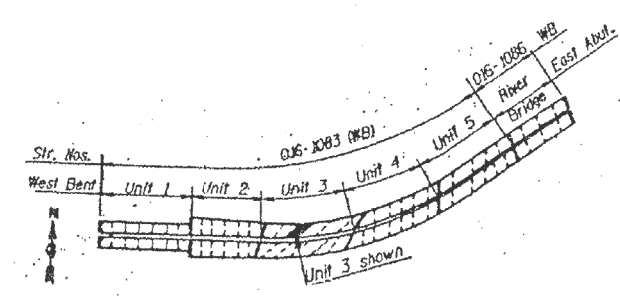
FOR INFORMATION ONLY

FILE NAME :	USER NAME : gorenautob	DESIGNED -	REVISED -	STATE OF ILLINOIS DEPARTMENT OF TRANSPORTATION	EXISTING PLANS LOCATION 4. SN 016-1083 (WB)		F.A.I. RTE.	SECTION	COUNTY	TOTAL SHEETS	SHEET NO.	
Default		REVISOR -	REVISOR -		SCALE:	SHEET 8	OF 21 SHEETS	STA.	TO STA.	ILLINOIS FED. AID PROJECT		
		CHECKED -	REVISOR -									
		DATE -	REVISOR -									



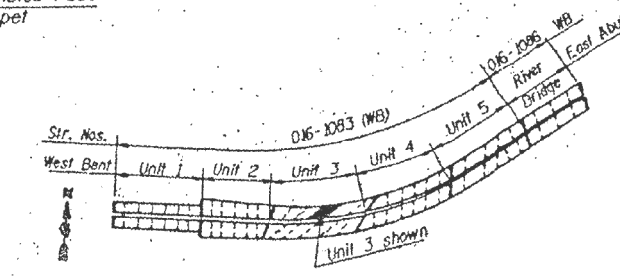
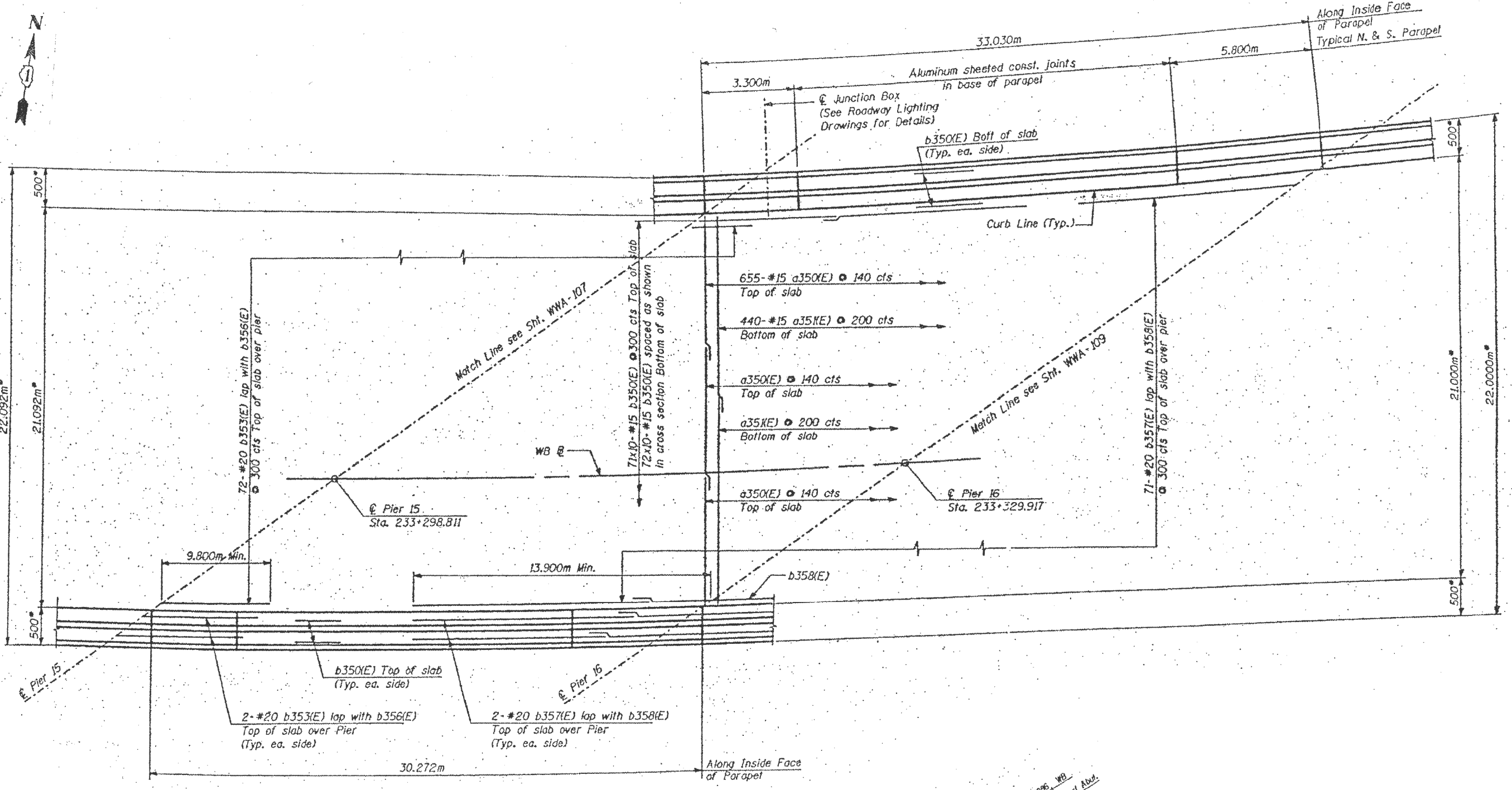


FOR INFORMATION ONLY



FILE NAME :	USER NAME : gorenautab	DESIGNED -	REVISED -	STATE OF ILLINOIS DEPARTMENT OF TRANSPORTATION	EXISTING PLANS, LOCATION 4. SN 016-1083 (WB)	F.A.I. RTE.:	SECTION	COUNTY	TOTAL SHEETS	SHEET NO.	
pw\ill084EBID\INTEG\illinois.gov\PWIDOT\Documents\IDOT Offices\District 1\Projects\1083\016-1083\Design\1083-1086-sht-plan02.dgn	PLLOT SCALE = 100.0000' / 1in.	CHECKED -	REVISED -			55	2015-0711	COOK	117	73	
Default	PLLOT DATE = 12/8/2015	DATE -	REVISED -			CONTRACT NO. 62B55					
						SCALE:	SHEET 9 OF 21 SHEETS	STA.	TO STA.		

ILLINOIS FED. AID PROJECT



FOR INFORMATION ONLY

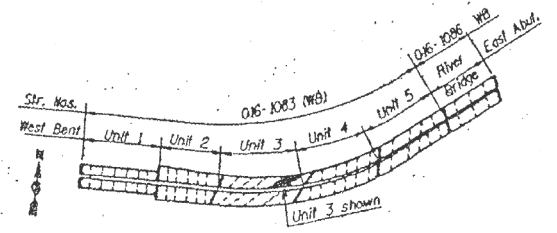
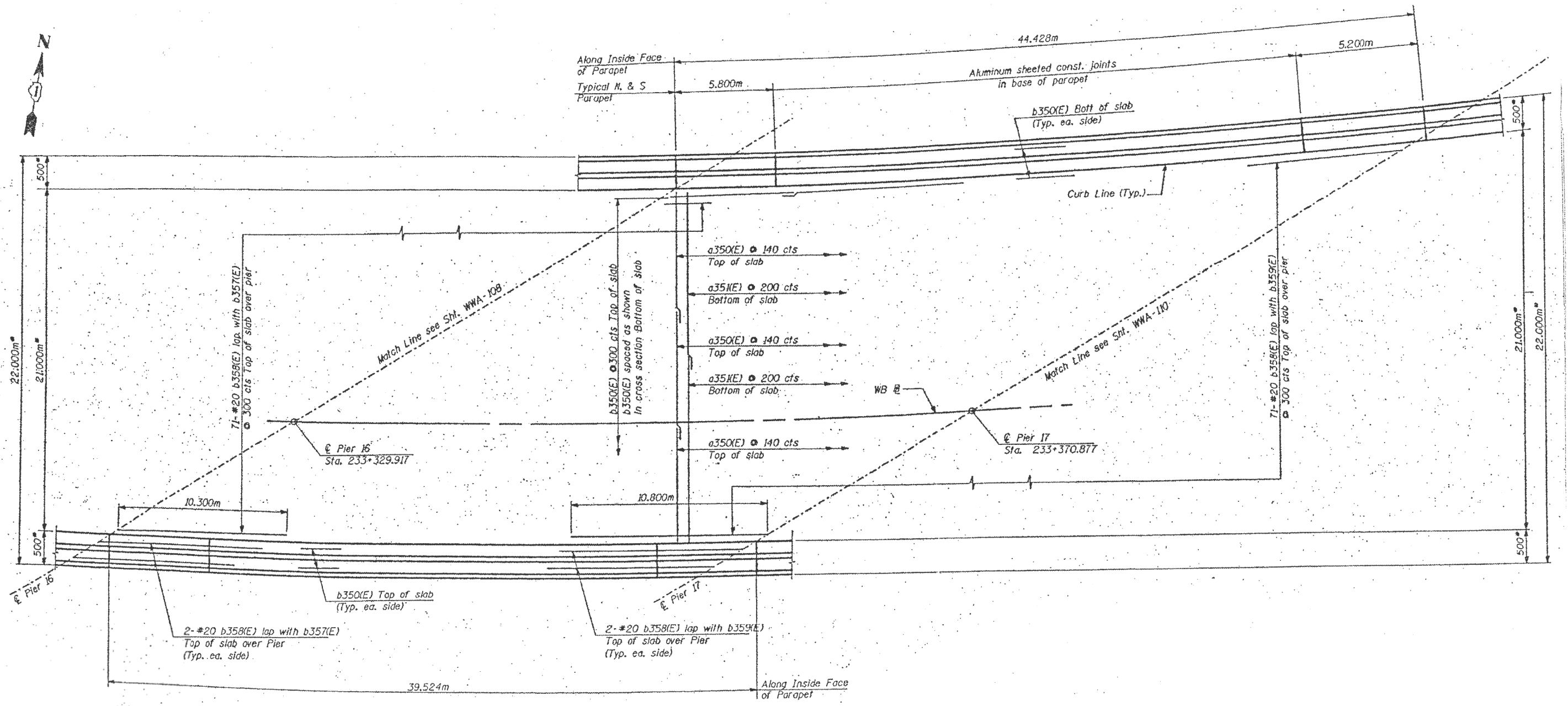
FILE NAME =	USER NAME = gorenautab	DESIGNED -	REVISED -
p:\IL\084EBID\INTEG\illinois.gov\FWIDOT\Documents\IDOT Offices\District 1\Projects\DI084EBID\Design\DI084EBID-shr-plan02.dgn		REVISED -	REVISED -
Default	PLOT SCALE = 100.0000' / 1m.	CHECKED -	REVISED -
	PLOT DATE = 12/8/2015	DATE -	REVISED -

STATE OF ILLINOIS
DEPARTMENT OF TRANSPORTATION

EXISTING PLANS. LOCATION 4.
SN 016-1083 (WB)

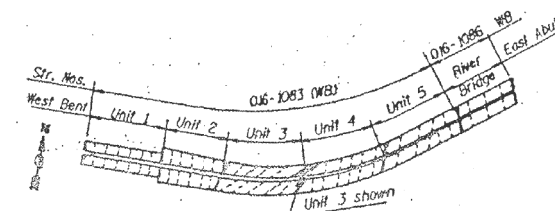
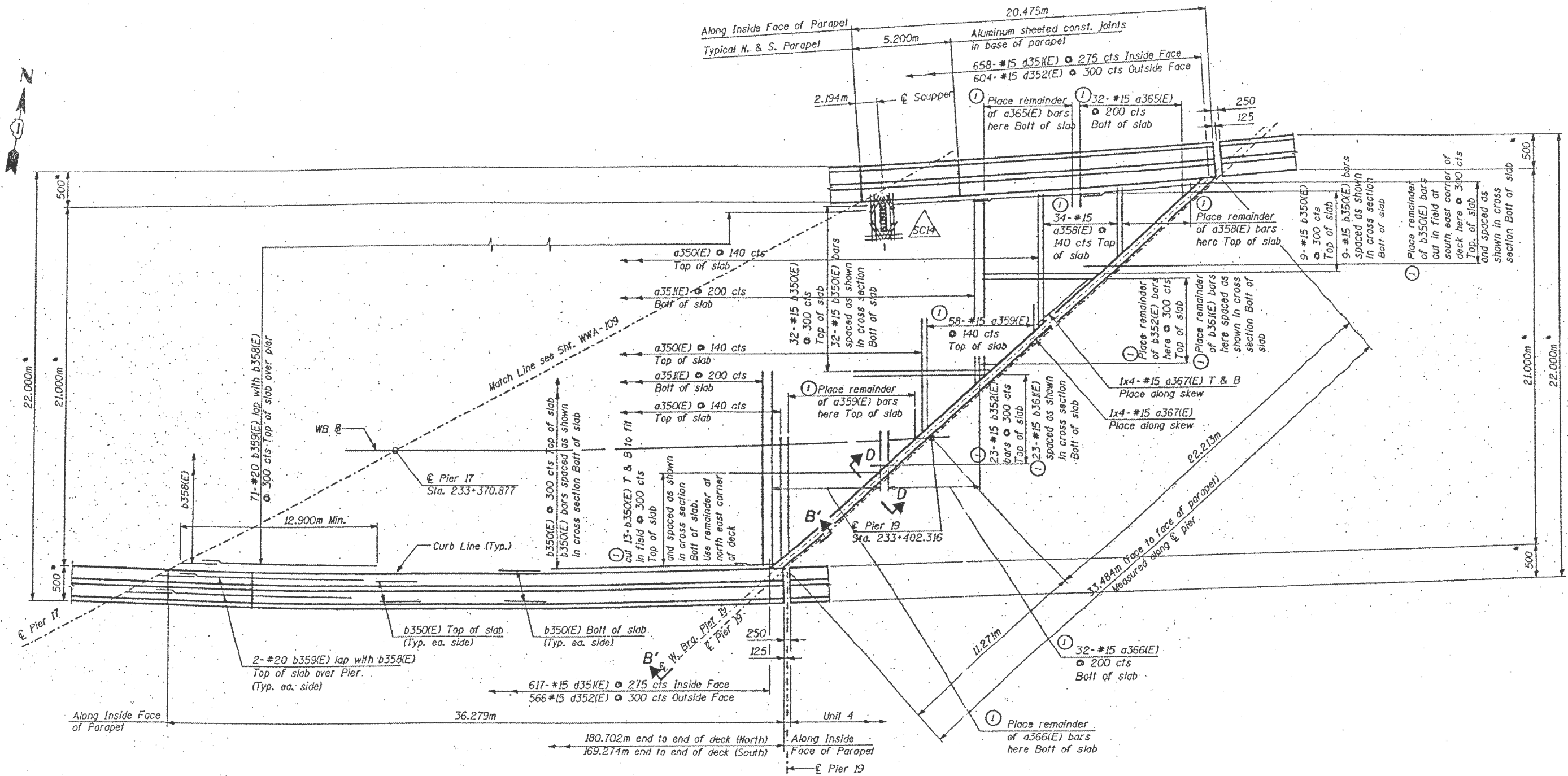
SCALE: SHEET 10 OF 21 SHEETS STA. TO STA.

F.A.I. RTE.	SECTION	COUNTY	TOTAL SHEETS	SHEET NO.
55	2015-0711	COOK	117	74
CONTRACT NO. 62B55				
ILLINOIS FED. AID PROJECT				



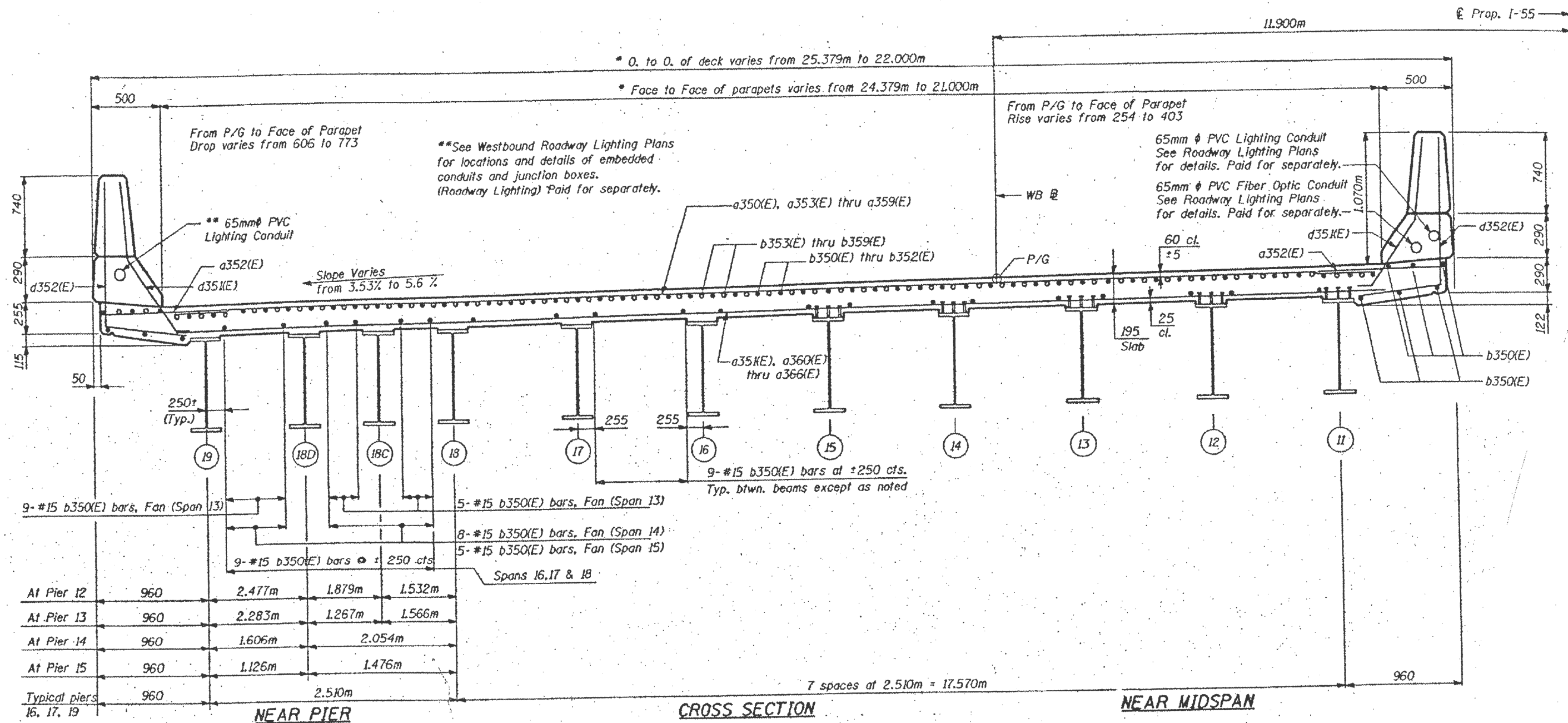
FOR INFORMATION ONLY

FILE NAME =	USER NAME = gorengautab	DESIGNED -	REVISED -	STATE OF ILLINOIS DEPARTMENT OF TRANSPORTATION	EXISTING PLANS. LOCATION 4. SN 016-1083 (WB)	F.A.I. RTE. =	SECTION	COUNTY	TOTAL SHEETS	SHEET NO.	
pwi\IL084EBID\INTEG\illinois.gov\FWIDOT\Documents\DOT Offices\District 1\Projects\1083\BRIDGE\016-1083(WB)\016-1083(WB)\016-1083(WB)-sht-plan02.dgn						55	2015-0711	COOK	117	75	
PLOT SCALE = 100.0000' / 1" =	CHECKED -	REVISED -	SCALE:			SHEET 11 OF 21 SHEETS	STA.	TO STA.	CONTRACT NO. 62B55		
Default	DATE = 12/8/2015	DATE -	REVISED -			ILLINOIS FED. AID PROJECT					



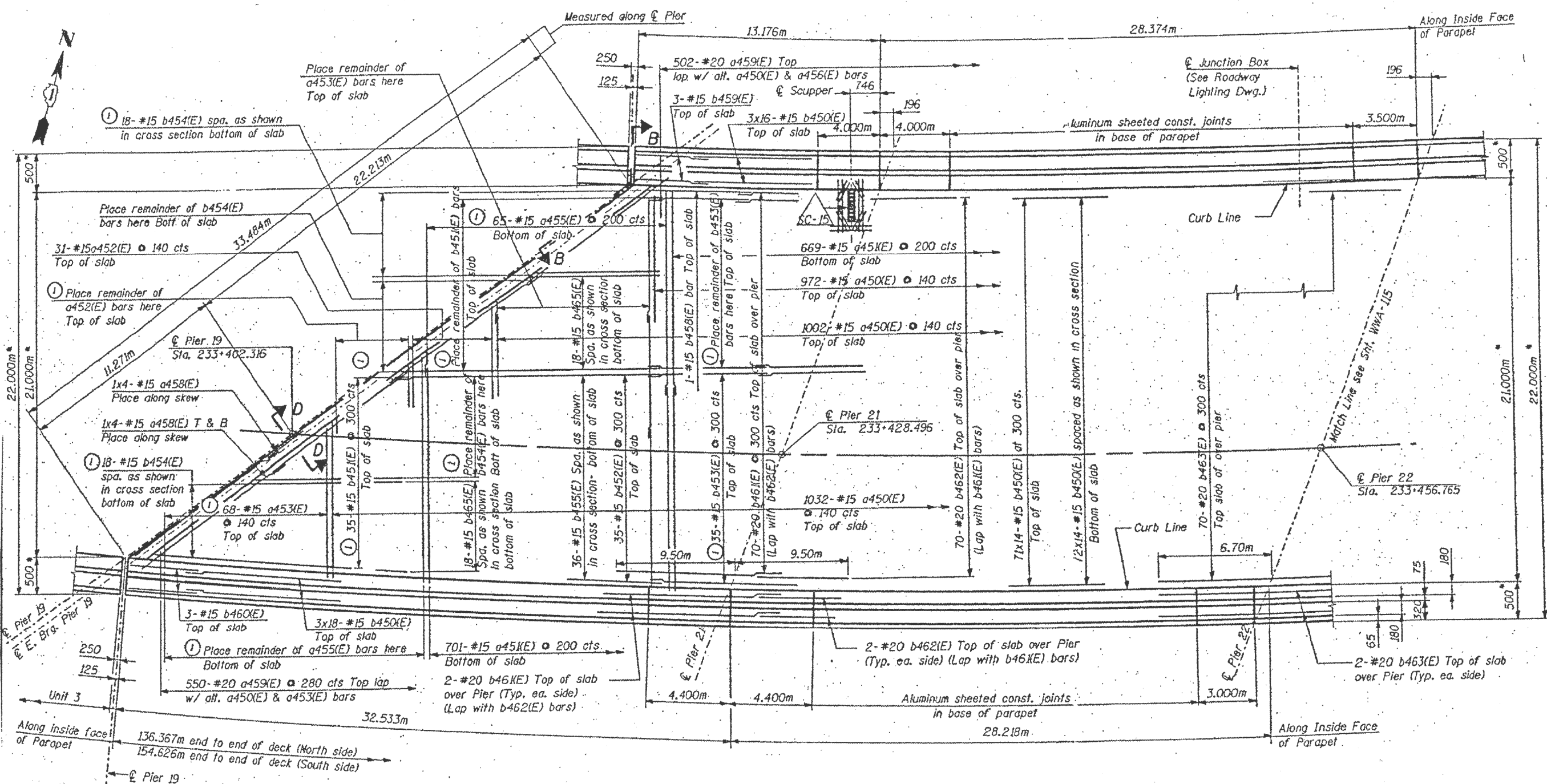
FOR INFORMATION ONLY

FILE NAME =	USER NAME = gorenautab	DESIGNED -	REVISED -	STATE OF ILLINOIS DEPARTMENT OF TRANSPORTATION	EXISTING PLANS, LOCATION 4.		F.A.I. RTE.	SECTION	COUNTY	TOTAL SHEETS	SHEET NO.	
p:\11\084EBID\INTEG\illinois.gov\FWIDOT\Documents\DOT Offices\District 1\Projects\11084EBID\Design\11084EBID-sh1-plan02.dgn						SN 016-1083 (WB)		55	2015-0711	COOK	117	76
Default	PLOT SCALE = 100.0000' / 1in.	CHECKED -	REVISED -		SCALE:		SHEET 12 OF 21 SHEETS	STA. TO STA.		CONTRACT NO. 62B55		
	PLOT DATE = 12/8/2015	DATE -	REVISED -		ILLINOIS FED. AID PROJECT							

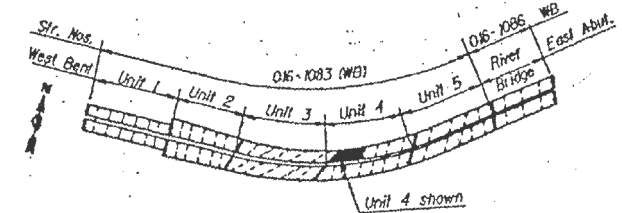


FOR INFORMATION ONLY

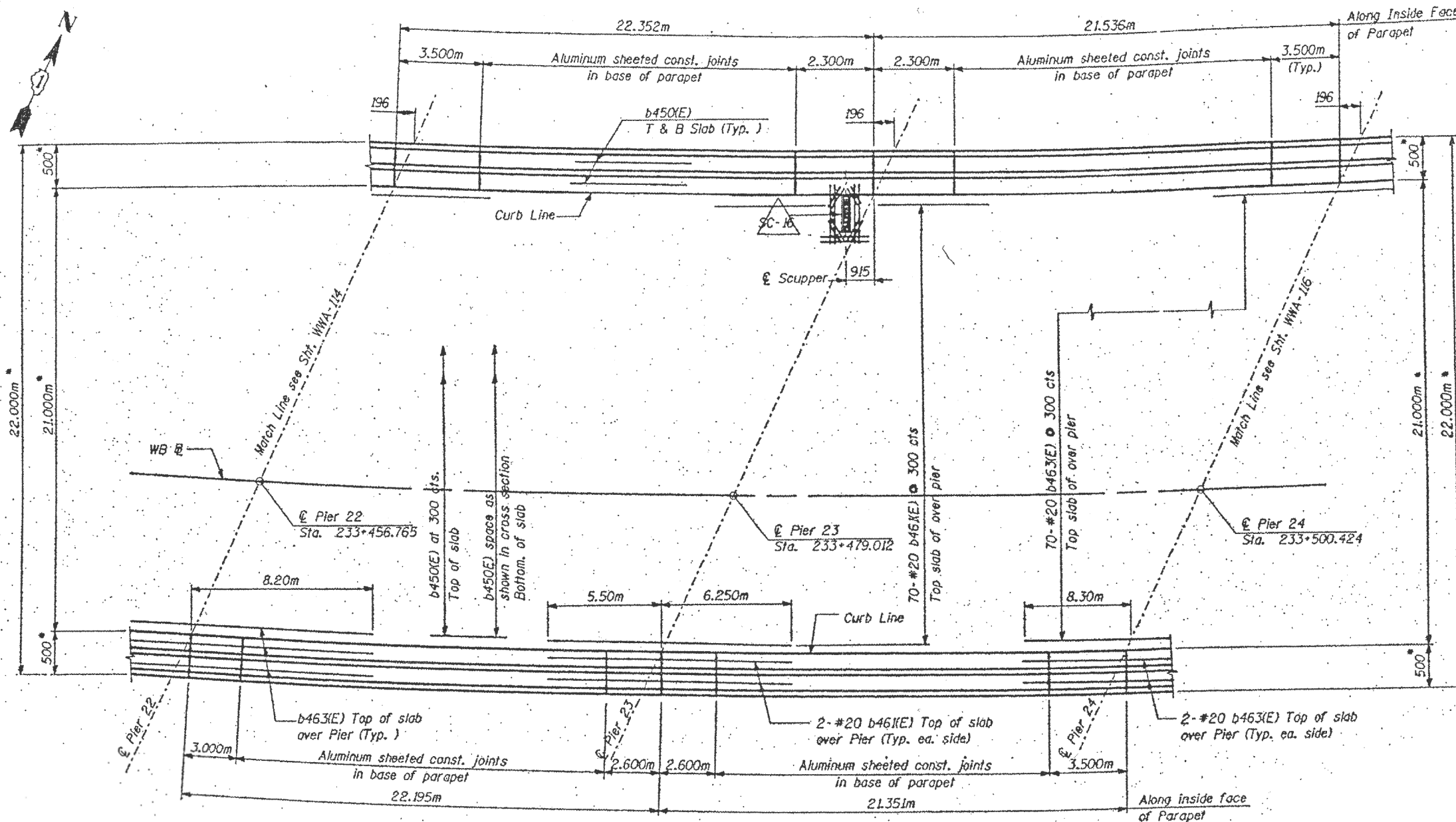
FILE NAME :	USER NAME : gorenautab	DESIGNED -	REVISED -	STATE OF ILLINOIS DEPARTMENT OF TRANSPORTATION	EXISTING PLANS, LOCATION 4. SN 016-1083 (WB)	F.A.I. RTE.:	SECTION	COUNTY	TOTAL SHEETS	SHEET NO.	
pw\IL084EBID\INTEG\Illinois.gov\FWIDOT\Documents\IDOT Offices\District 1\Projects\DI056\BROW\Design\DI05616-shr-plan02.dgn		REVISOR -	REVISOR -			55	2015-0711	COOK	117	77	
Default	PLOT SCALE = 100.0000' / 1in.	CHECKED -	REVISOR -			CONTRACT NO. 62B55					
	PLOT DATE = 12/8/2015	DATE -	REVISOR -			SCALE:	SHEET 13 OF 21 SHEETS	STA.	TO STA.	ILLINOIS FED. AID PROJECT	



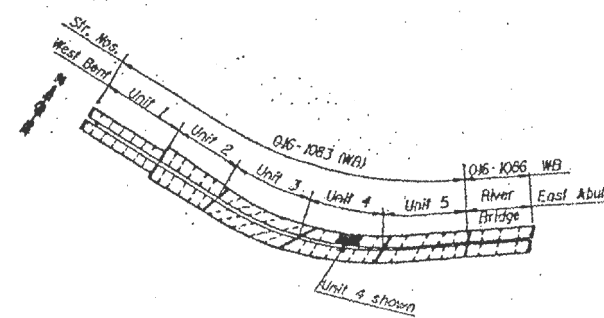
FOR INFORMATION ONLY



FILE NAME :	USER NAME : gorenautob	DESIGNED -	REVISED -	STATE OF ILLINOIS DEPARTMENT OF TRANSPORTATION	EXISTING PLANS, LOCATION 4. SN 016-1083 (WB)		F.A.I. RTE.:	SECTION	COUNTY	TOTAL SHEETS	SHEET NO.	
Default					SCALE:	SHEET 14 OF 21 SHEETS	STA.	55	2015-0711	COOK	117	78
							TO STA.	CONTRACT NO. 62B55				
								ILLINOIS FED. AID PROJECT				



FOR INFORMATION ONLY



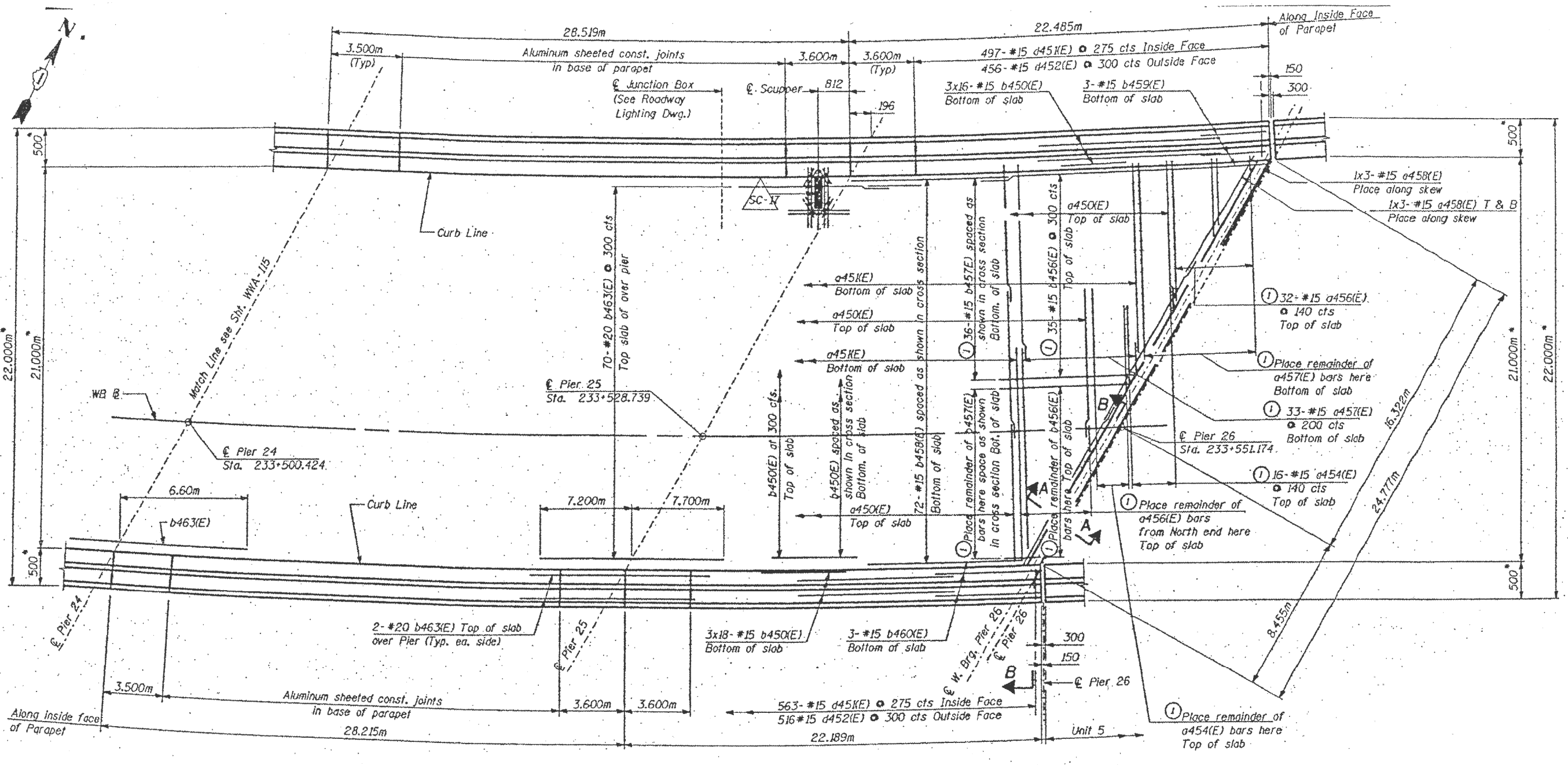
FILE NAME =	USER NAME = gorenautab	DESIGNED -	REVISED -
p:\IL\084EBID\INTEG\illinois.gov\FWIDOT\Documents\DOT Offices\District 1\Projects\1083\BRW\016-1083\Design\1083-15616-sht-plan02.dgn		REVISED -	REVISED -
Default	PLOT SCALE = 100.0000' / 1in.	CHECKED -	REVISED -
	PLOT DATE = 12/8/2015	DATE -	REVISED -

STATE OF ILLINOIS
DEPARTMENT OF TRANSPORTATION

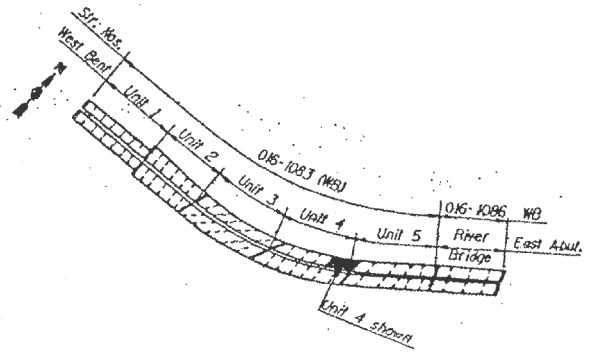
EXISTING PLANS, LOCATION 4.
SN 016-1083 (WB)

SCALE: SHEET 15 OF 21 SHEETS STA. TO STA.

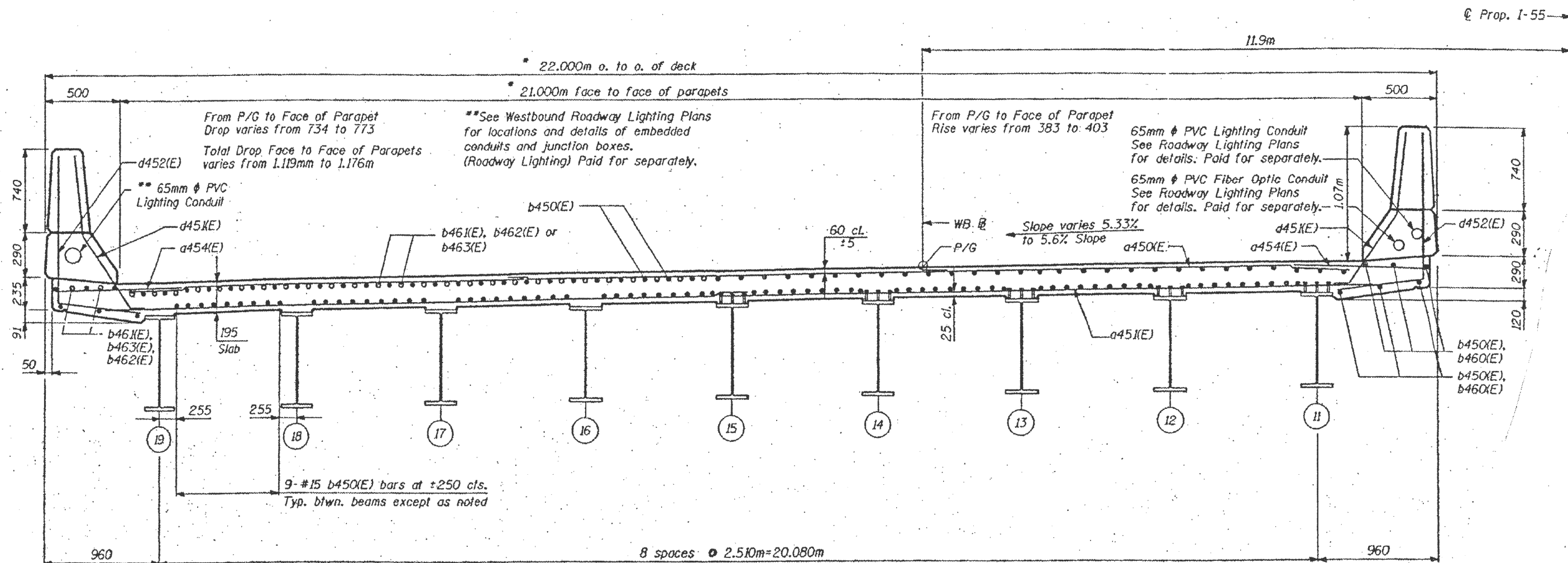
F.A.I. RTE.	SECTION	COUNTY	TOTAL SHEETS	SHEET NO.
55	2015-0711	COOK	117	79
CONTRACT NO. 62B55				
ILLINOIS FED. AID PROJECT				



FOR INFORMATION ONLY



FILE NAME =	USER NAME = gorenautab	DESIGNED -	REVISED -	STATE OF ILLINOIS DEPARTMENT OF TRANSPORTATION	EXISTING PLANS. LOCATION 4. SN 016-1083 (WB)	F.A.I. RTE. =	SECTION	COUNTY	TOTAL SHEETS	SHEET NO.	
pw\11084EBID\INTEG\illinois.gov\PIWIDOT\Documents\IDOT Offices\District 1\Projects\1083\016-1083\Design\105616-sht-plan02.dgn		REVISOR =	REVISOR =			55	2015-0711	COOK	117	80	
Default	PLOT SCALE = 100.0000' / 1" =	CHECKED -	REVISOR =			CONTRACT NO. 62B55					
	PLOT DATE = 12/8/2015	DATE -	REVISOR =			SCALE:	SHEET 16 OF 21 SHEETS	STA.	TO STA.	ILLINOIS FED. AID PROJECT	



NEAR PIER

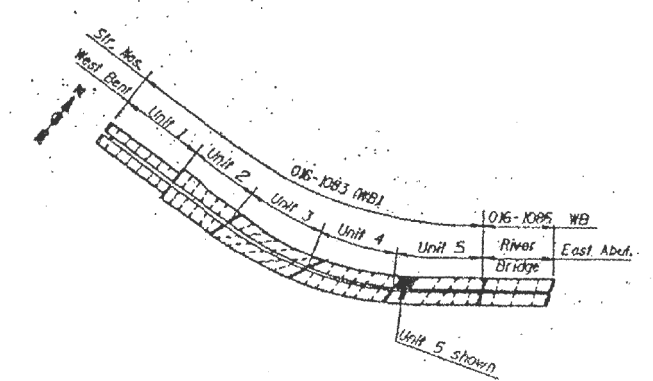
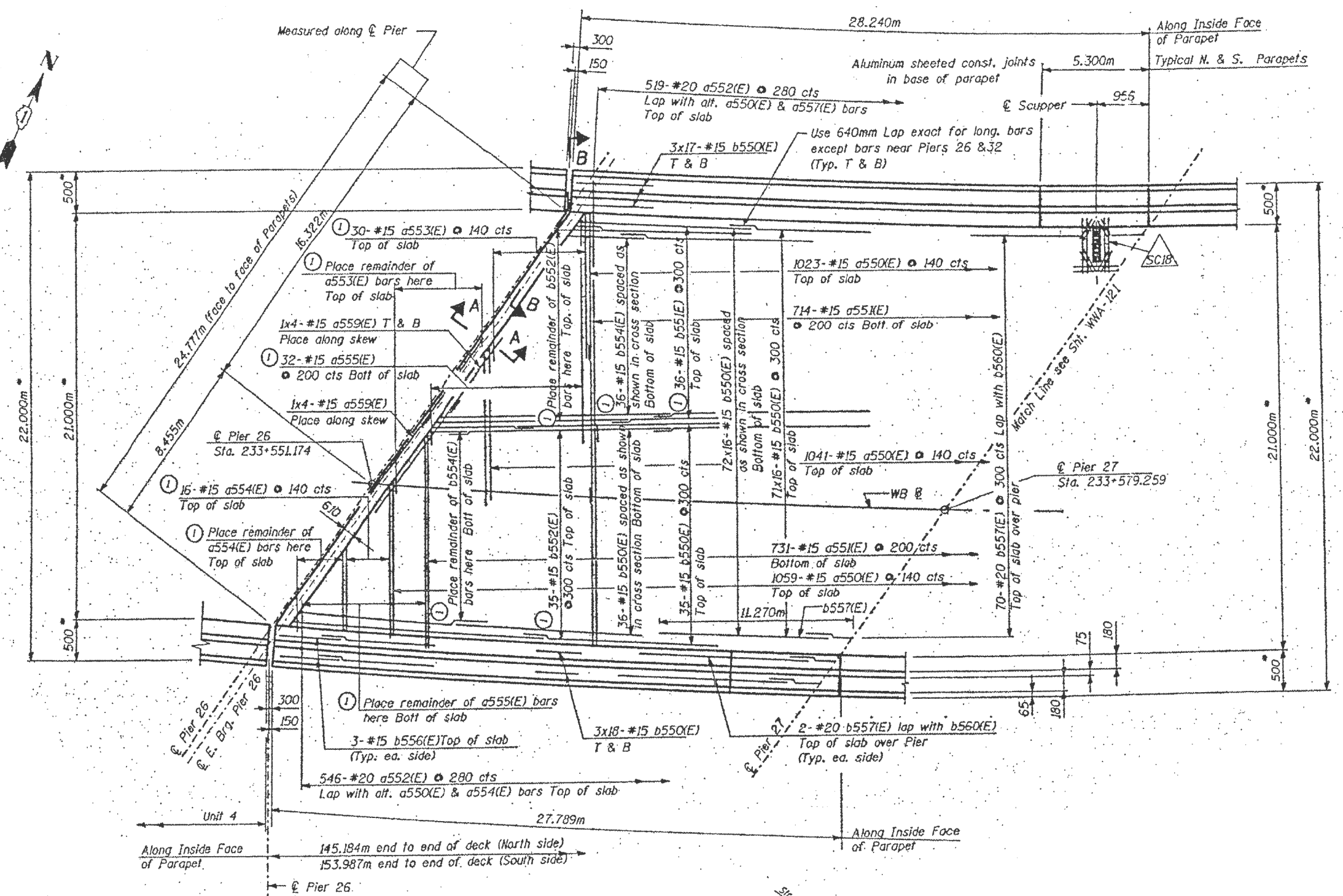
CROSS SECTION
(UNIT 4)

NEAR MIDSPAN

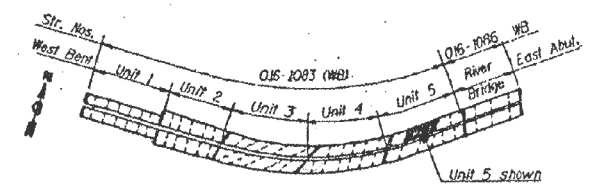
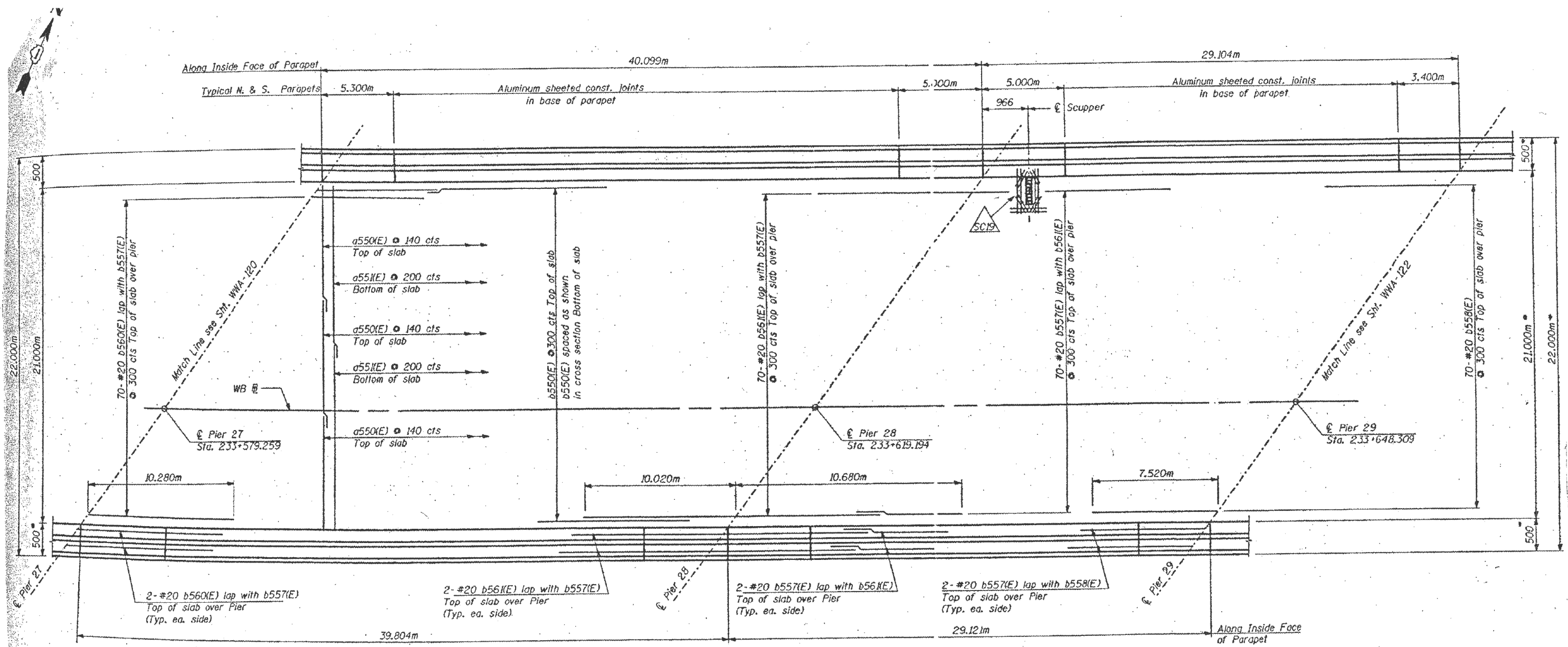
FOR INFORMATION ONLY

FILE NAME :	USER NAME : gorenautab	DESIGNED -	REVISED -	STATE OF ILLINOIS DEPARTMENT OF TRANSPORTATION	EXISTING PLANS, LOCATION 4. SN 016-1083 (WB)	F.A.I. RTE.	SECTION	COUNTY	TOTAL SHEETS	SHEET NO.	
pw\ill084EBIDINTEG\illinois.gov\PIWIDOT\Documents\IDOT Offices\District 1\Projects\1083\BRW\016-1083\Design\DI05616-sh1-plan02.dgn		REVISIONS	REVISIONS			55	2015-0711	COOK	117	81	
Default	PLOT SCALE = 100.0000 / 1m.	CHECKED -	REVISED -			CONTRACT NO. 62B55					
	PLOT DATE = 12/8/2015	DATE -	REVISED -			SCALE:	SHEET 17 OF 21 SHEETS	STA.	TO STA.	ILLINOIS FED. AID PROJECT	

FOR INFORMATION ONLY

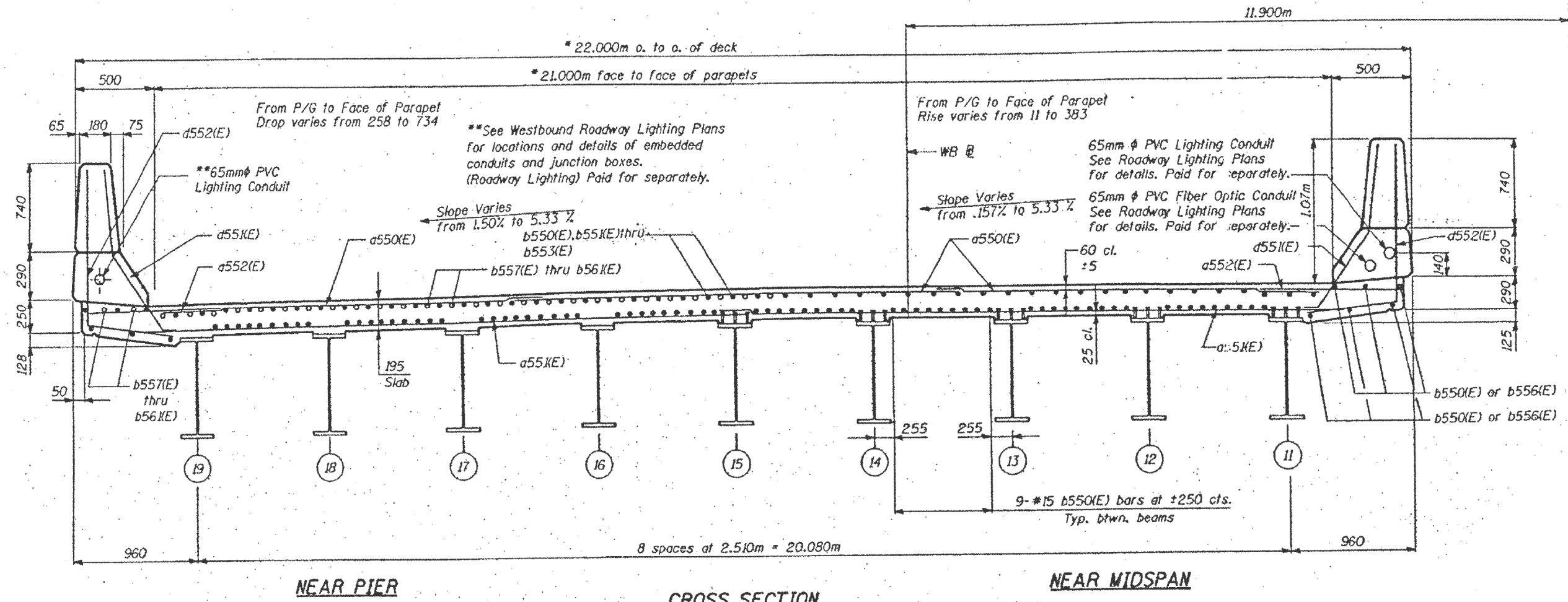


FILE NAME :	USER NAME : gorenautab	DESIGNED -	REVISED -	STATE OF ILLINOIS DEPARTMENT OF TRANSPORTATION	EXISTING PLANS, LOCATION 4. SN 016-1083 (WB)		F.A.I. RTE.	SECTION	COUNTY	TOTAL SHEETS	SHEET NO.
pw\ill084EBID\INTEG\illinois.gov\PIWIDOT\Documents\IDOT Offices\District 1\Projects\016-1083 (WB)\016-1083 (WB) - Design\016-1083 (WB) - sht-plan02.dgn		REVISOR -	REVISOR -		55	2015-0711	COOK	117	82	CONTRACT NO. 62B55	
Default	PLOT SCALE = 100.0000' / 1in.	CHECKED -	REVISOR -		SCALE:	SHEET 18	OF 21 SHEETS	STA.	TO STA.	ILLINOIS FED. AID PROJECT	
	PLOT DATE = 12/8/2015	DATE -	REVISOR -								

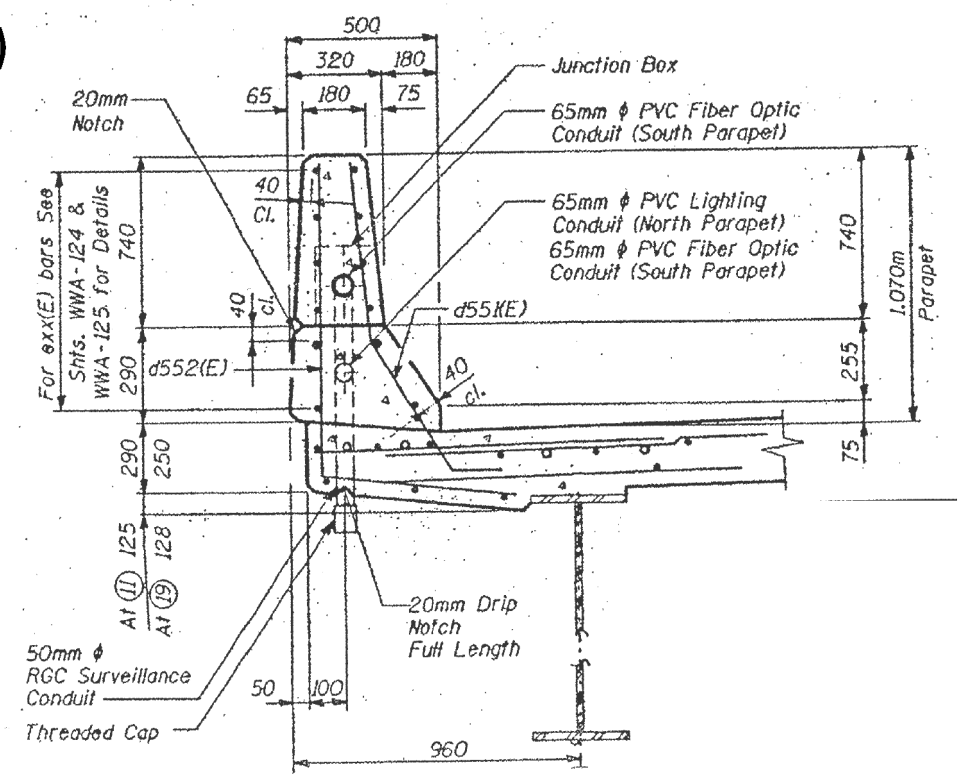


FOR INFORMATION ONLY

FILE NAME =	USER NAME = gorenautab	DESIGNED -	REVISED -	STATE OF ILLINOIS DEPARTMENT OF TRANSPORTATION	EXISTING PLANS. LOCATION 4. SN 016-1083 (WB)		F.A.I. RTE. =	SECTION	COUNTY	TOTAL SHEETS	SHEET NO.	
Default		REVISOR =	REVISOR =		SCALE:	SHEET 19 OF 21 SHEETS	STA.	55	2015-0711	COOK	117	83
	PLOT SCALE = 100.0000' / 1" =	CHECKED -	REVISOR =				TO STA.	CONTRACT NO. 62B55				
	PLOT DATE = 12/8/2015	DATE -	REVISOR =					ILLINOIS FED. AID PROJECT				



CROSS SECTION
(Looking East)
(UNIT 5)



FOR INFORMATION ONLY

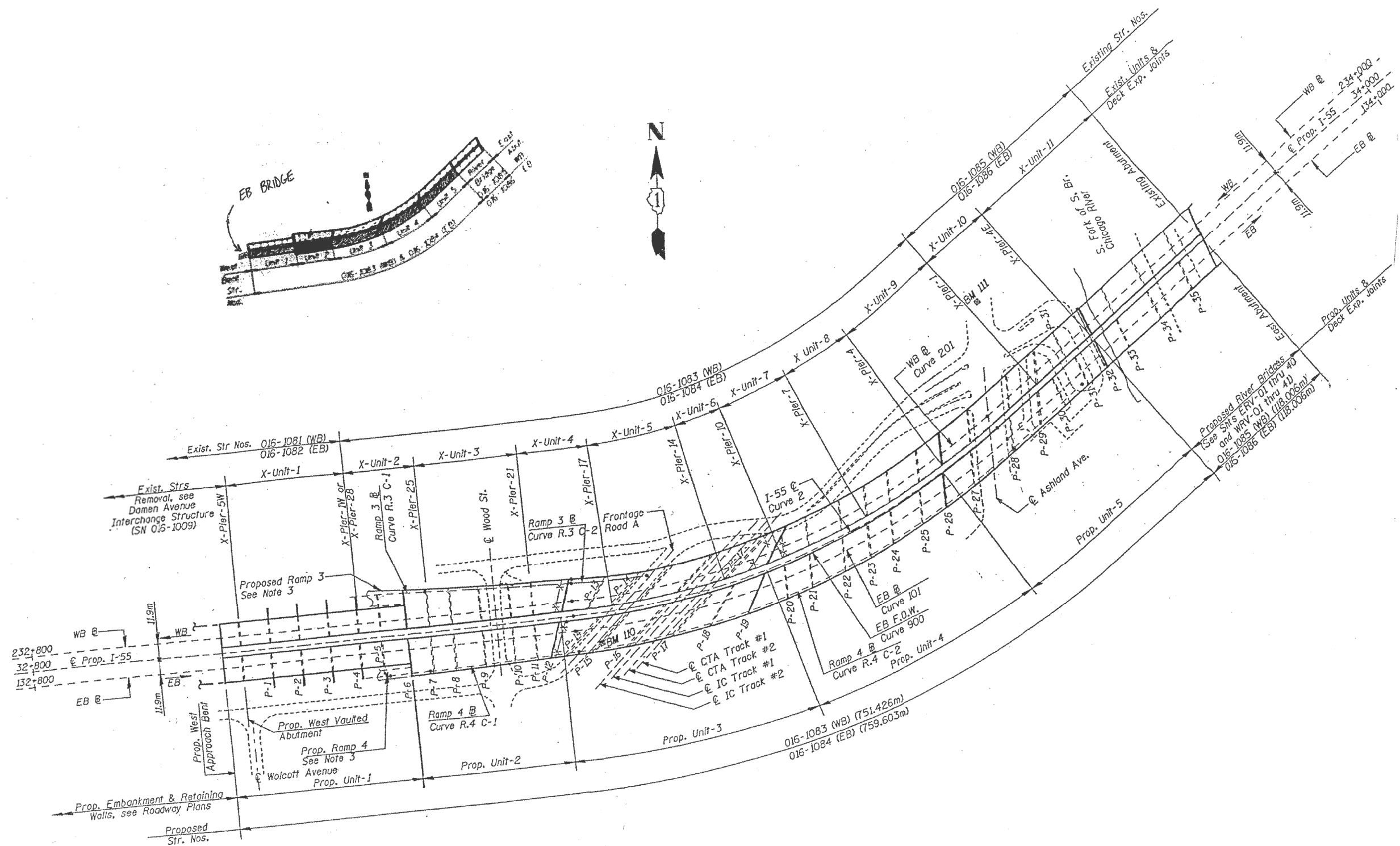
FILE NAME =	USER NAME = gorenautab	DESIGNED -	REVISED -
pw\11084EBID\INTEG\Illinois.gov\FWIDOT\Documents\DOT Offices\District 1\Projects\1083\BRM\Design\105616-sht-plan02.dgn		REVISED -	
Default	PLOT SCALE = 100.0000 / 1m.	CHECKED -	REVISED -
	PLOT DATE = 12/8/2015	DATE -	REVISED -

STATE OF ILLINOIS
DEPARTMENT OF TRANSPORTATION

EXISTING PLANS LOCATION 4.
SN 016-1083 (WB)

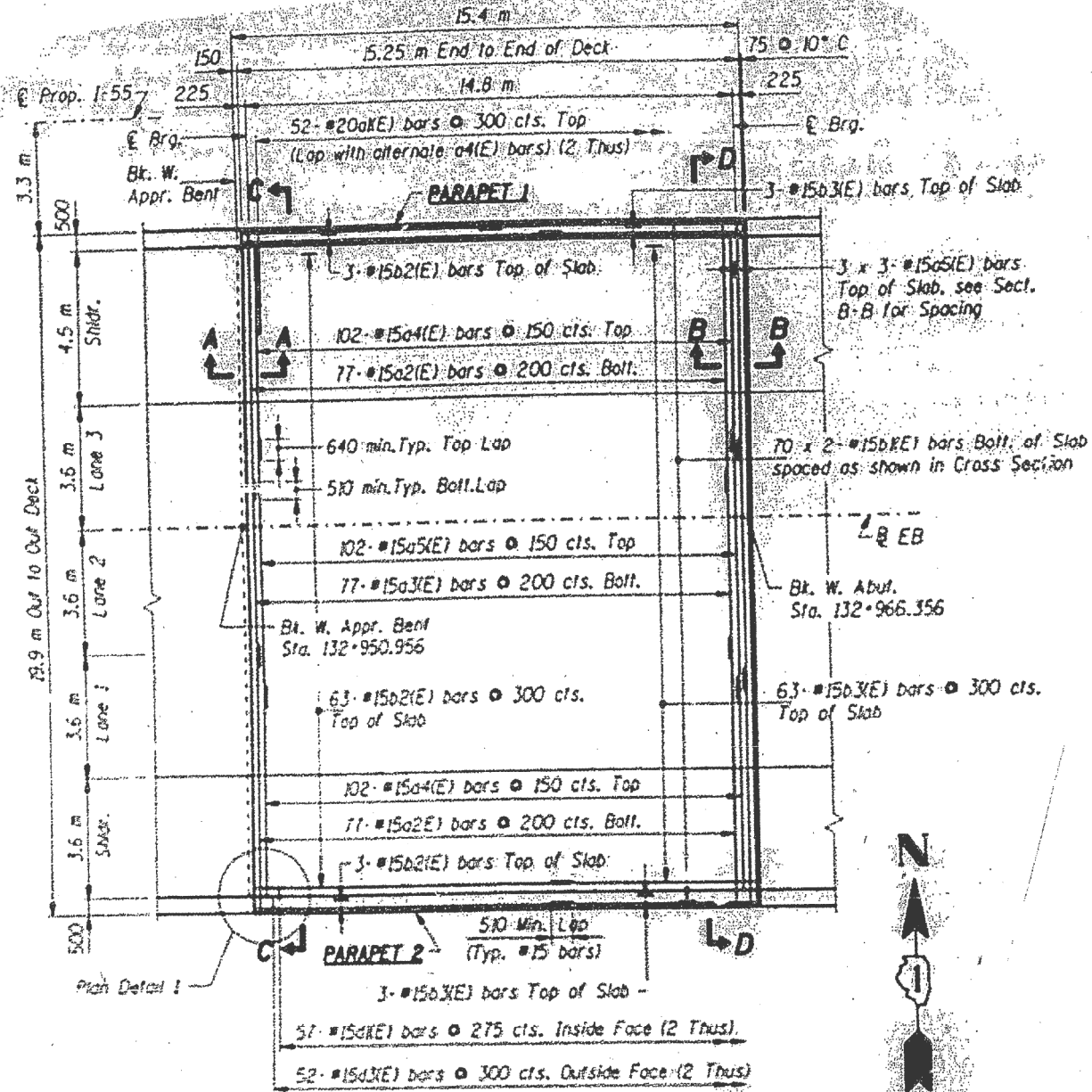
SCALE: SHEET 21 OF 21 SHEETS STA. TO STA.

F.A.I. RTE.	SECTION	COUNTY	TOTAL SHEETS	SHEET NO.
55	2015-0711	COOK	117	85
CONTRACT NO. 62B55				
ILLINOIS FED. AID PROJECT				

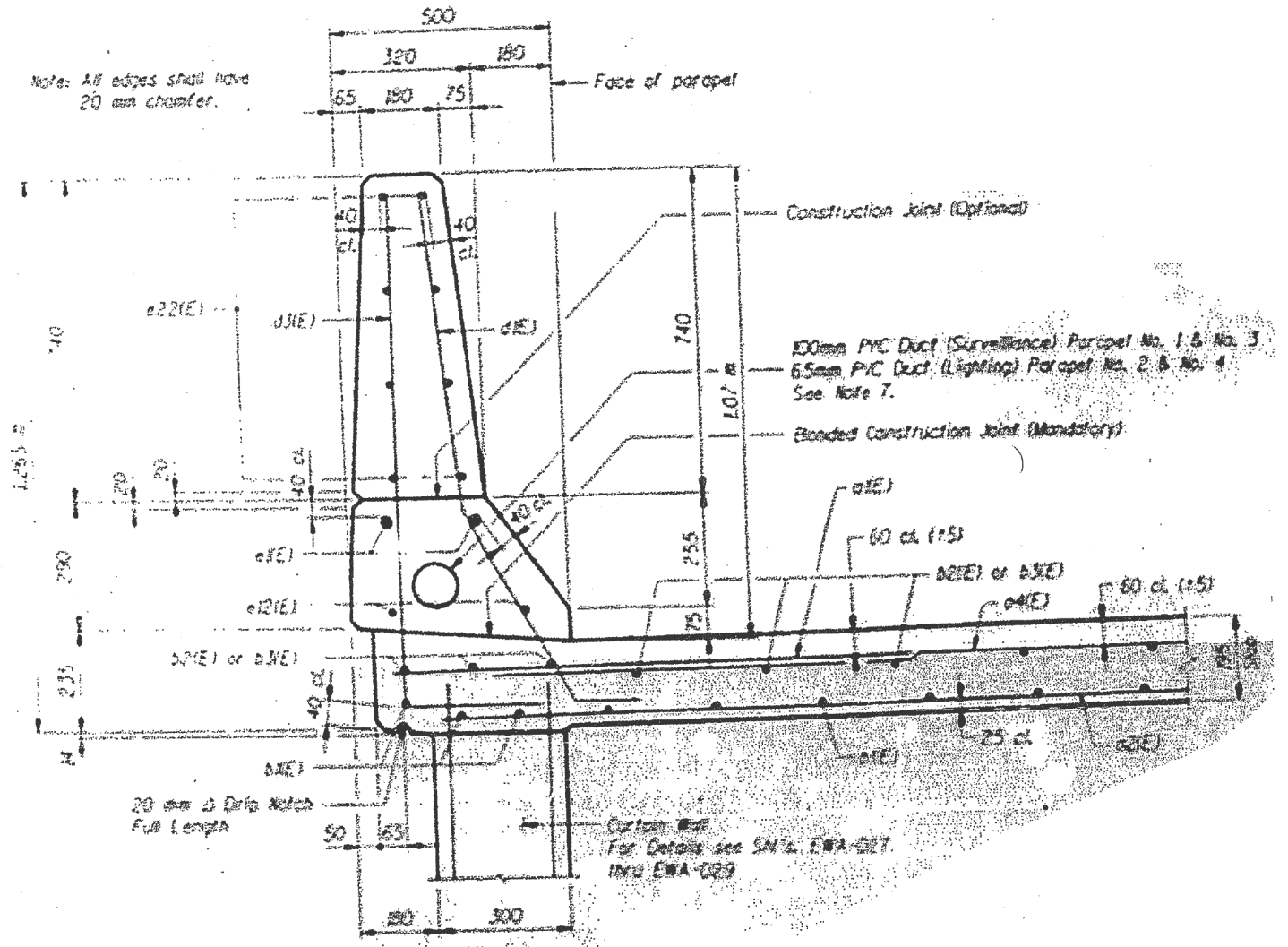


FOR INFORMATION ONLY

FILE NAME =	USER NAME = gorenautob	DESIGNED -	REVISED -	STATE OF ILLINOIS DEPARTMENT OF TRANSPORTATION	EXISTING PLANS. LOCATION 5. SN 016-1084 (EB)		F.A.I. RTE. =	SECTION	COUNTY	TOTAL SHEETS	SHEET NO.
pw\11084EBID\INTEG\illinois.gov\FWIDOT\Documents\IDOT Offices\District 1\Projects\016-1084\Design\016-1084-sht-plan02.dgn		REVISIONS	REVISIONS		55	2015-0711	COOK	117	86		
PLOT SCALE = 100.0000' / 1in.	CHECKED -	REVISIONS	REVISIONS		CONTRACT NO. 62B55						
Default	PLOT DATE = 12/8/2015	DATE -	REVISIONS		SCALE:	SHEET 1 OF 21 SHEETS	STA.	TO STA.	ILLINOIS FED. AID PROJECT		

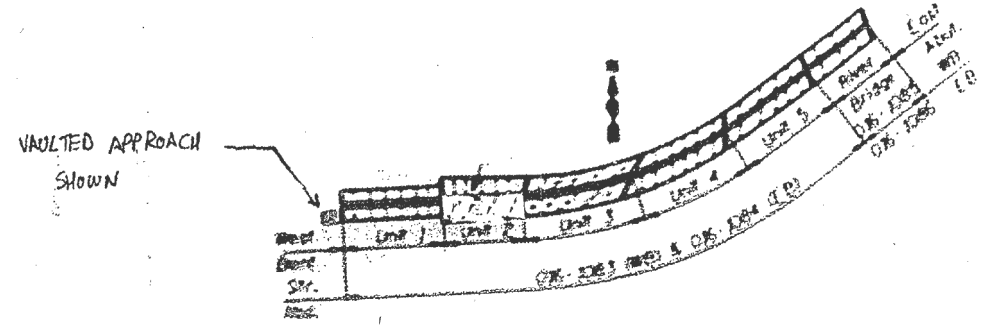


DECK PLAN - VAULTED APPROACH SPAN

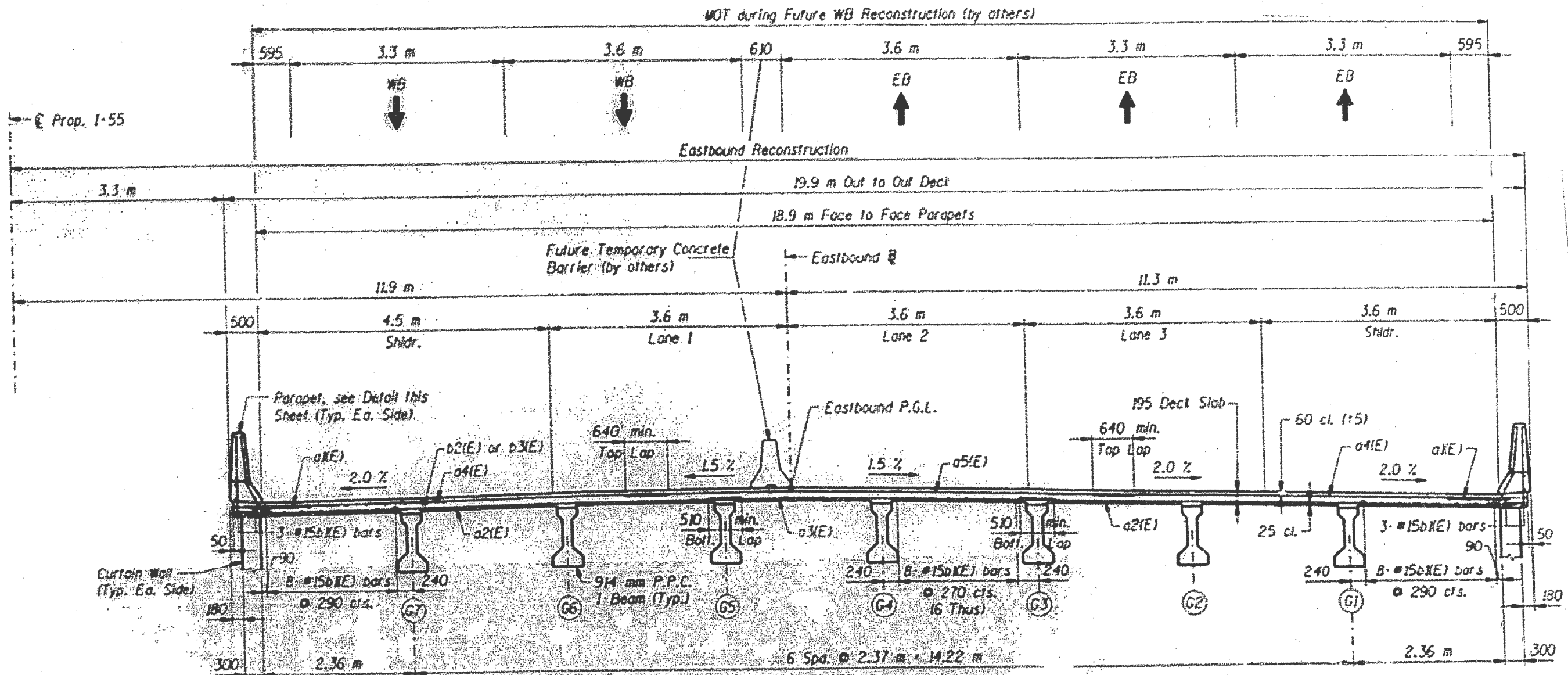


SECTION THRU PARAPET

FOR INFORMATION ONLY



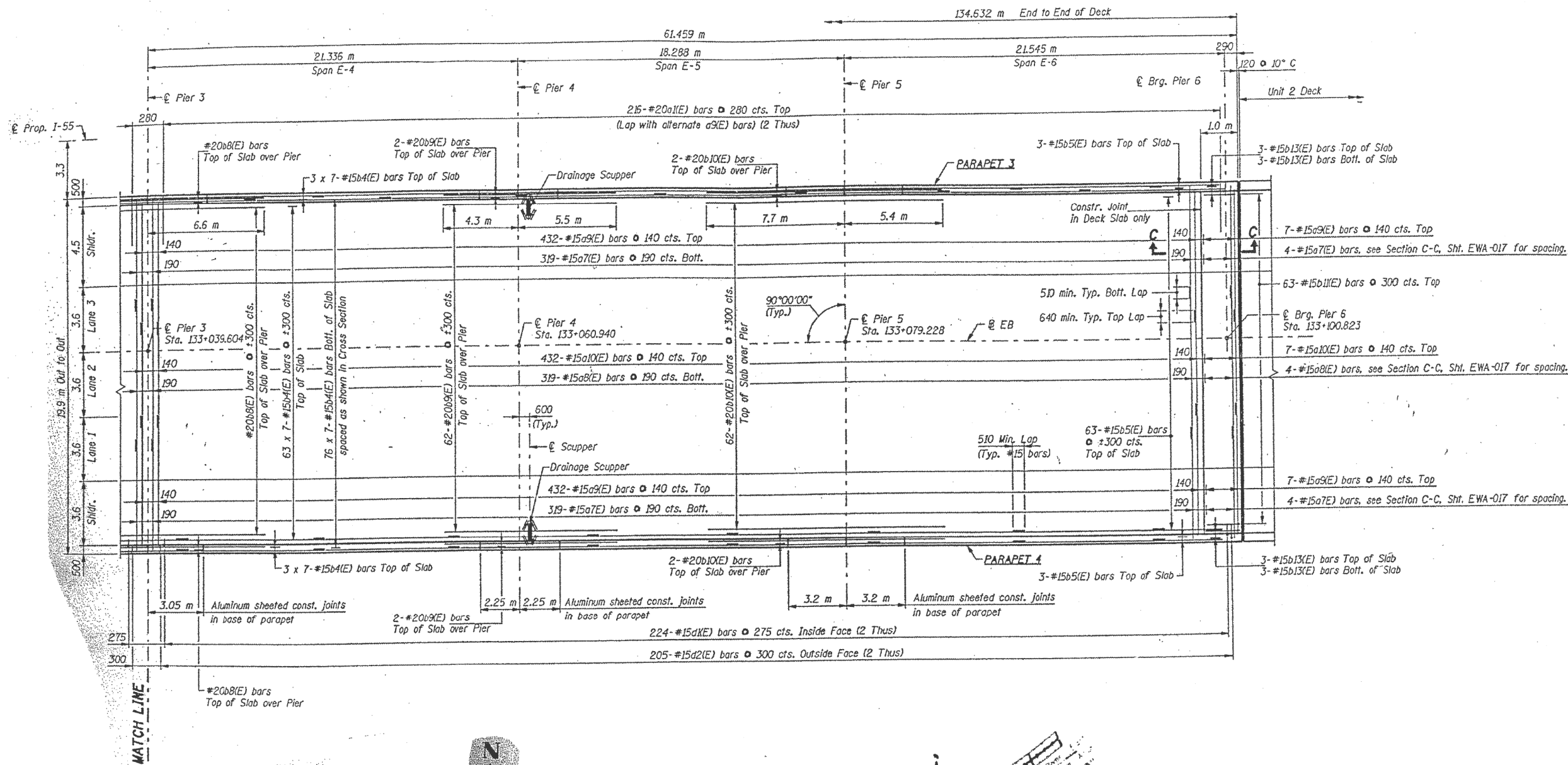
FILE NAME :	USER NAME : gorenautab	DESIGNED -	REVISED -	STATE OF ILLINOIS DEPARTMENT OF TRANSPORTATION	EXISTING PLANS, LOCATION 5. SN 016-1084 (EB)	F.A.I. RTE.	SECTION	COUNTY	TOTAL SHEETS	SHEET NO.	
Default	PLLOT SCALE = 100.0000' / 1in.	CHECKED -	REVISED -			55	2015-0711	COOK	112	87	
	PLLOT DATE = 12/8/2015	DATE -	REVISED -			CONTRACT NO. 62B55					
						ILLINOIS FED. AID PROJECT					
				SCALE:	SHEET 2 OF 21 SHEETS	STA.	TO STA.				



VAULTED APPROACH SPAN CROSS SECTION.

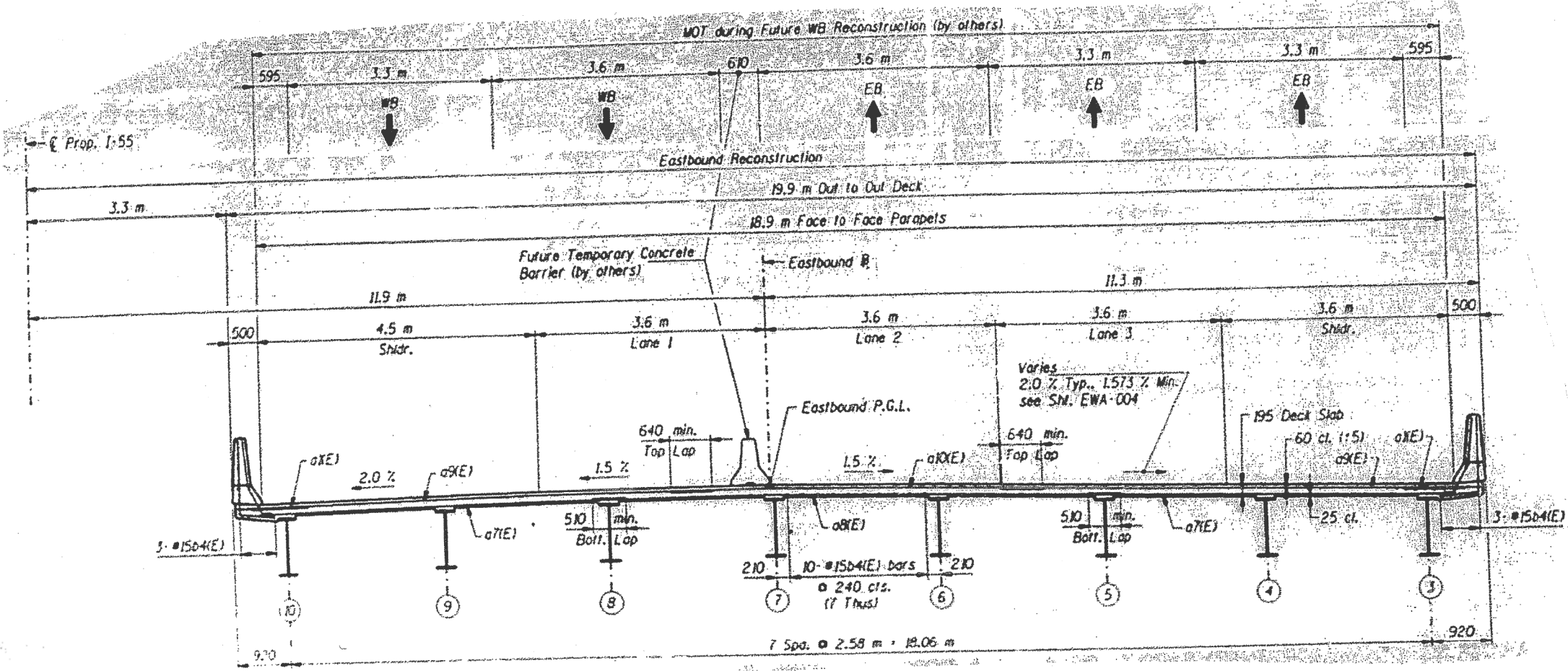
FOR INFORMATION ONLY

FILE NAME :	USER NAME : gorenautab	DESIGNED -	REVISED -	STATE OF ILLINOIS DEPARTMENT OF TRANSPORTATION	EXISTING PLANS, LOCATION 5. SN 016-1084 (EB)		F.A.I. RTE.:	SECTION	COUNTY	TOTAL SHEETS	SHEET NO.
pw\ill084EBIDINTEG\illinois.gov\PIWIDOT\Documents\DOT Offices\District 1\Projects\1084EBID\Design\1084EBID-shr-plan02.dgn	PLotted	CHECKED -	REVISED -				55	2015-0711	COOK	117	88
Default	PLLOT SCALE = 100.0000' / 1m.	DATE -	REVISED -				CONTRACT NO. 62B55				
	PLLOT DATE = 12/8/2015						ILLINOIS FED. AID PROJECT				
				SCALE:	SHEET 3	OF 21 SHEETS	STA.	TO STA.			



FOR INFORMATION ONLY

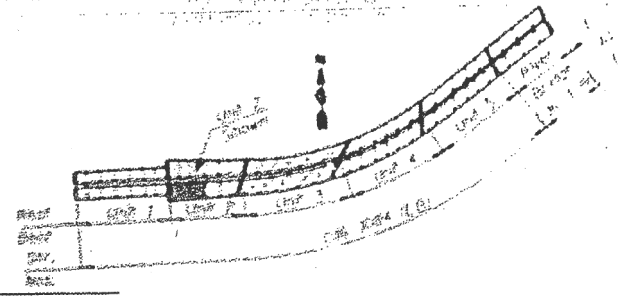
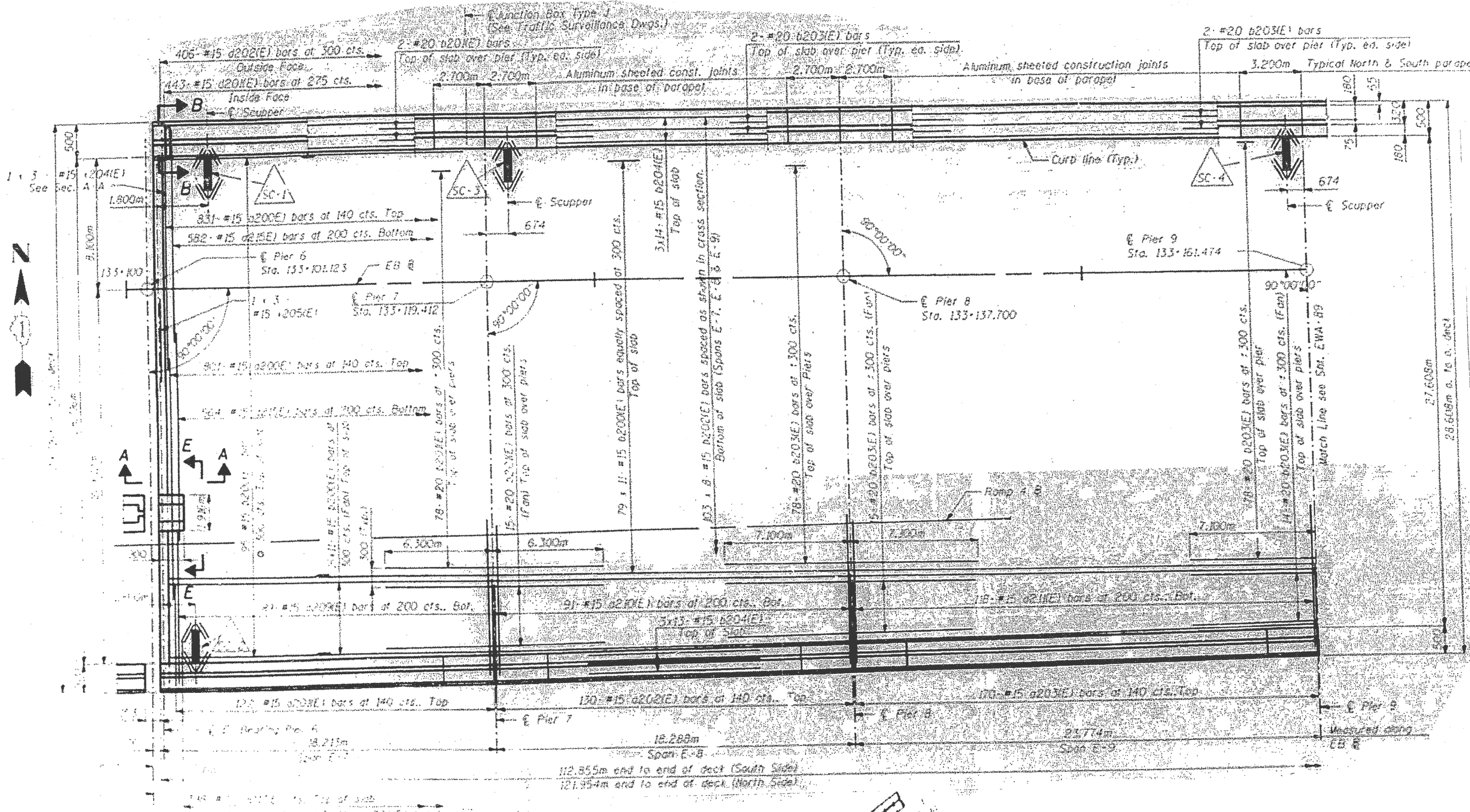
FILE NAME :	USER NAME : gorenautab	DESIGNED -	REVISED -	STATE OF ILLINOIS DEPARTMENT OF TRANSPORTATION	EXISTING PLANS, LOCATION 5. SN 016-1084 (EB)		F.A.I. RTE.:	SECTION	COUNTY	TOTAL SHEETS	SHEET NO.	
Default		CHECKED -	REVISED -		SCALE:	SHEET 5 OF 21 SHEETS	STA.	TO STA.	55	2015-0711	COOK	117 90
		DATE -	REVISED -		CONTRACT NO. 62B55							
					ILLINOIS FED. AID PROJECT							



CROSS SECTION (UNIT I)

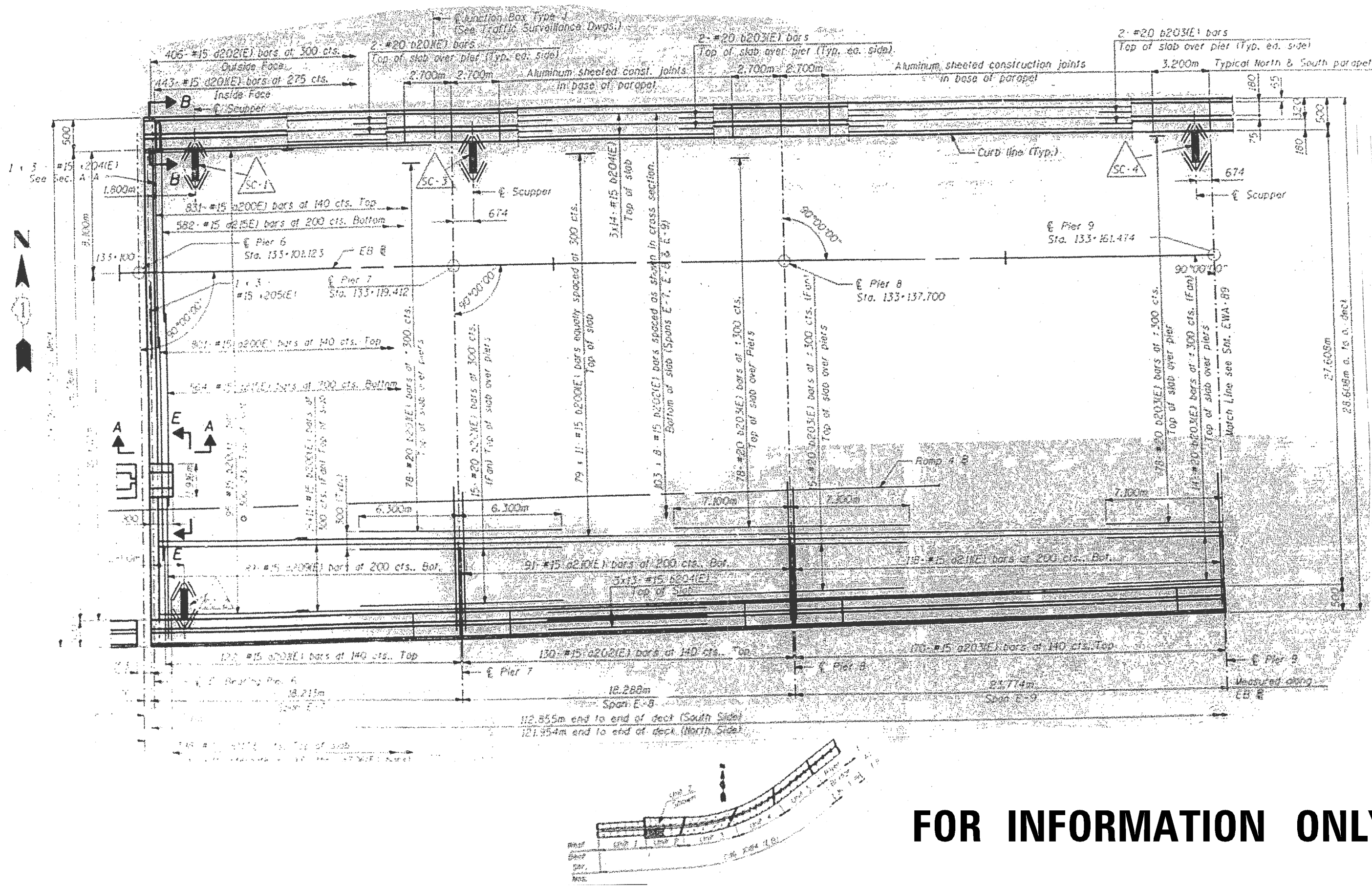
FOR INFORMATION ONLY

FILE NAME :	USER NAME : gorenautab	DESIGNED -	REVISED -	STATE OF ILLINOIS DEPARTMENT OF TRANSPORTATION	EXISTING PLANS, LOCATION 5. SN 016-1084 (EB)		F.A.I. RTE.:	SECTION	COUNTY	TOTAL SHEETS	SHEET NO.
pw\ill084EBID\INTEG\illinois.gov\PIW001\Documents\IDOT Offices\District 1\Projects\DI056\BROW\Design\DI05616-sht-plan02.dgn		REVISOR -	REVISOR -		55	2015-0711	COOK	117	91		
Default	PLOT SCALE = 100.0000' / 1in.	CHECKED -	REVISOR -		CONTRACT NO. 62B55						
	PLOT DATE = 12/8/2015	DATE -	REVISOR -		SCALE:	SHEET 6 OF 21 SHEETS	STA.	TO STA.	ILLINOIS FED. AID PROJECT		



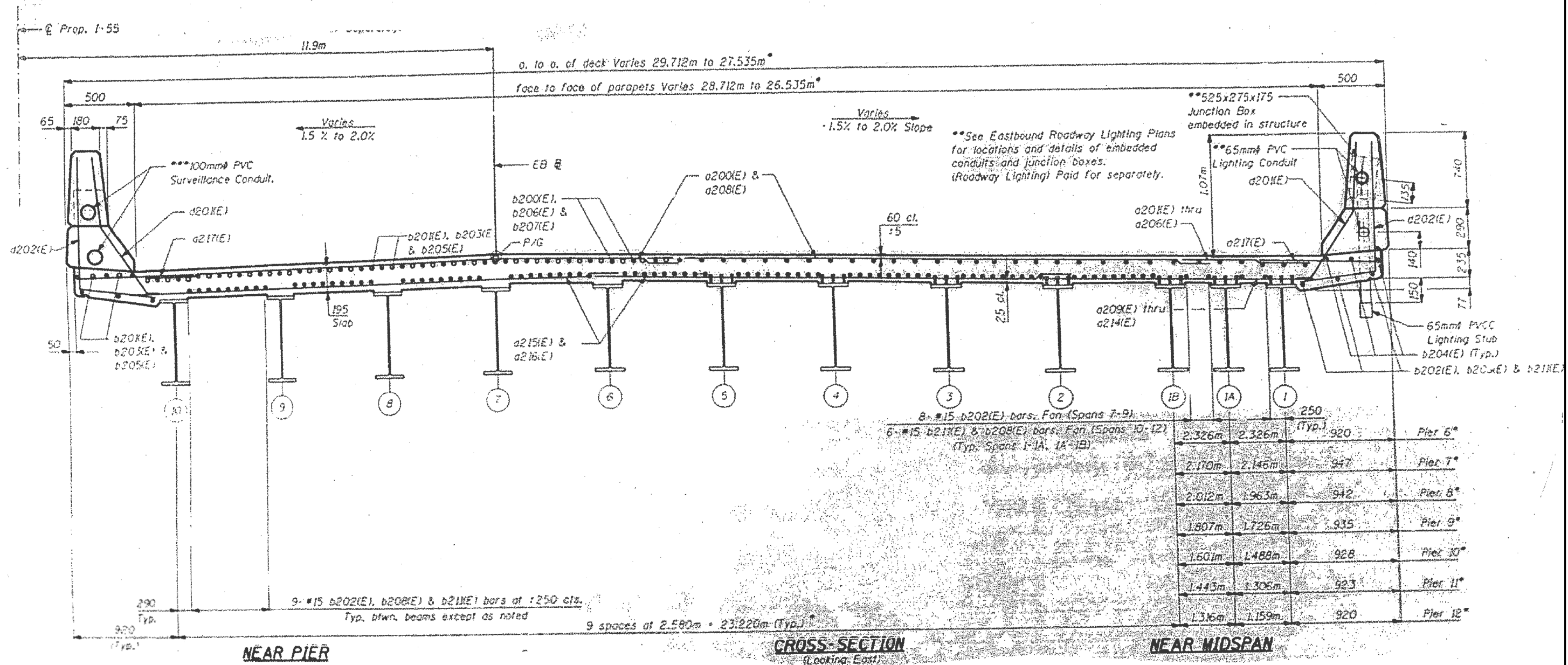
FOR INFORMATION ONLY

FILE NAME =	USER NAME = gorenautob	DESIGNED -	REVISED -	STATE OF ILLINOIS DEPARTMENT OF TRANSPORTATION	EXISTING PLANS, LOCATION 5. SN 016-1084 (EB)		F.A.I. RTE. =	SECTION	COUNTY	TOTAL SHEETS	SHEET NO.
pw\11084EBID\INTEG\111nois.gov\PWIDOT\Documents\DOT Offices\District 1\Projects\1084EBID\Design\105616-sht-plan02.dgn		REVISOR -	REVISOR -		55	2015-0711	COOK	117	92	CONTRACT NO. 62B55	
Default	PLOT SCALE = 100.0000' / 1in.	CHECKED -	REVISOR -		SCALE:	SHEET 7	OF 21 SHEETS	STA.	TO STA.	ILLINOIS FED. AID PROJECT	
	PLOT DATE = 12/8/2015	DATE -	REVISOR -								



FOR INFORMATION ONLY

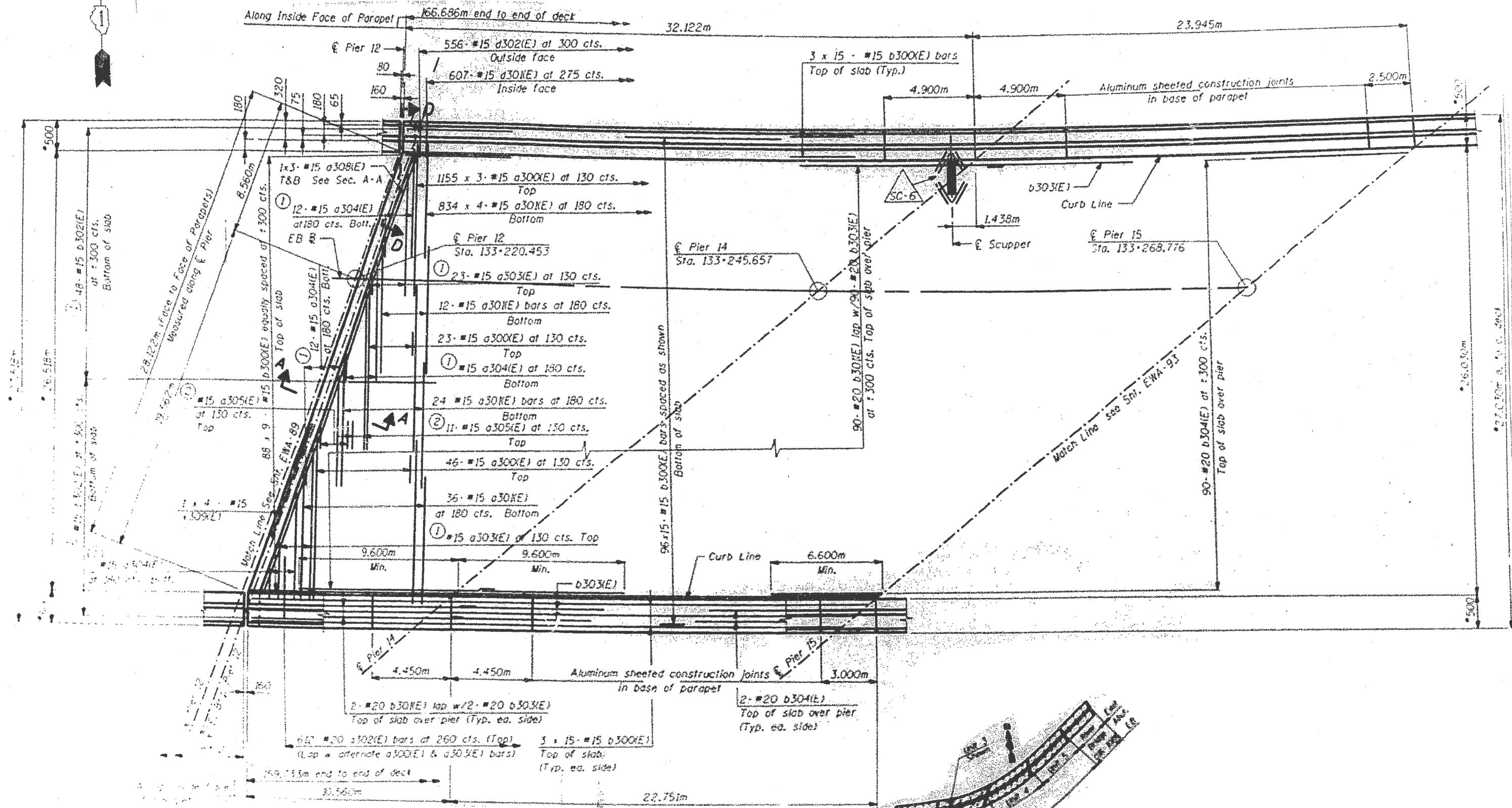
FILE NAME :	USER NAME : gorenautob	DESIGNED -	REVISED -	STATE OF ILLINOIS DEPARTMENT OF TRANSPORTATION	EXISTING PLANS, LOCATION 5. SN 016-1084 (EB)		F.A.I. RTE.	SECTION	COUNTY	TOTAL SHEETS	SHEET NO.
pw\ill084EBID\INTEG\illinois.gov\PI\DOT\Documents\DOT Offices\District 1\Projects\1084EBID\Design\1084EBID-sht-plan02.dgn		REVISOR -	REVISION -				55	2015-0711	COOK	117	93
PLOT SCALE = 100.0000 / 1m.	CHECKED -	REVISOR -	REVISION -				CONTRACT NO. 62B55				
Default	DATE -	REVISOR -	REVISION -				ILLINOIS FED. AID PROJECT				
				SCALE:	SHEET 8	OF 21 SHEETS	STA.	TO STA.			



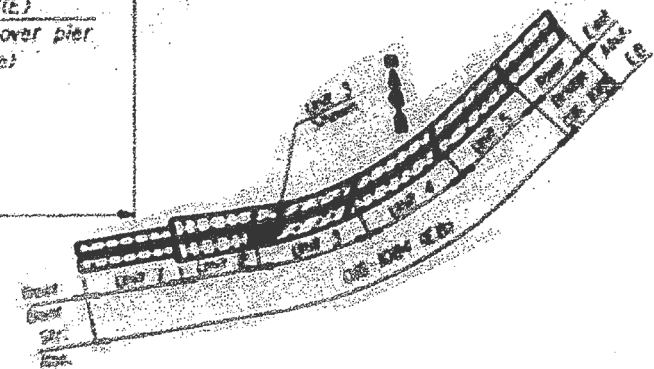
CROSS SECTION (UNIT 2)

FOR INFORMATION ONLY

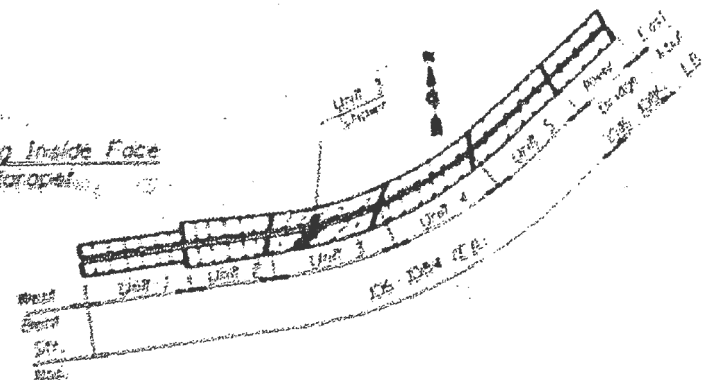
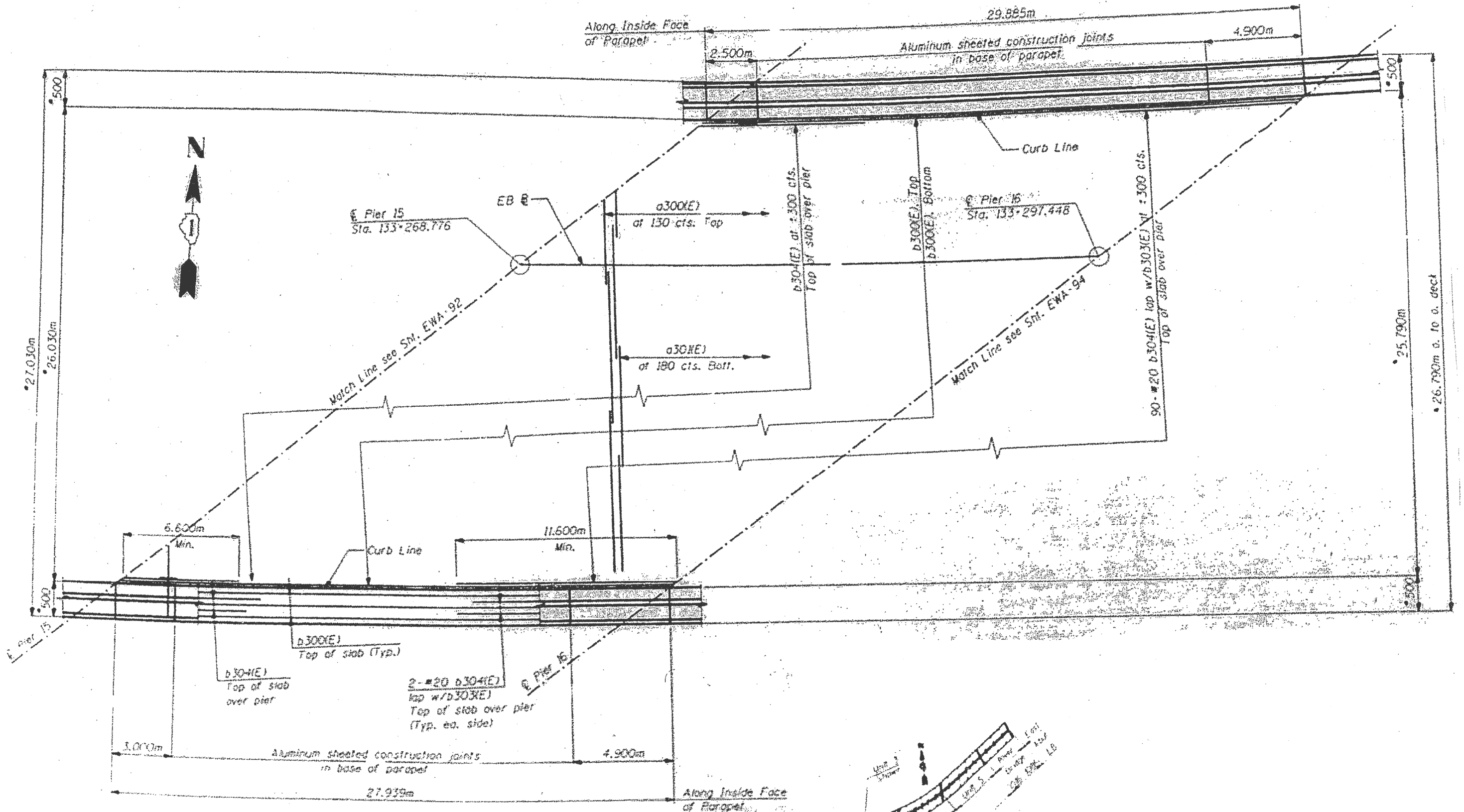
FILE NAME :	USER NAME : gorenautab	DESIGNED -	REVISED -	STATE OF ILLINOIS DEPARTMENT OF TRANSPORTATION	EXISTING PLANS, LOCATION 5. SN 016-1084 (EB)	F.A.I. RTE. :	SECTION :	COUNTY :	TOTAL SHEETS :	SHEET NO. :	
pw\ill084EBID\INTEG\illinois.gov\FWIDOT\Documents\IDOT Offices\District 1\Projects\DI056\BROW\Design\DI05616-sht-plan02.dgn		REVISOR :	REVISIONS :			55	2015-0711	COOK	117	94	
Default	PLOT SCALE = 100.0000' / 1m.	CHECKED -	REVISED -			CONTRACT NO. 62B55					
	PLOT DATE = 12/8/2015	DATE -	REVISED -			SCALE:	SHEET 9 OF 21 SHEETS	STA.	TO STA.	ILLINOIS FED. AID PROJECT	



FOR INFORMATION ONLY



FILE NAME :	USER NAME : gorenautob	DESIGNED -	REVISED -	STATE OF ILLINOIS DEPARTMENT OF TRANSPORTATION	EXISTING PLANS, LOCATION 5. SN 016-1084 (EB)		F.A.I. RTE. :	SECTION :	COUNTY :	TOTAL SHEETS :	SHEET NO. :	
Default		CHECKED -	REVISED -		SCALE:	SHEET 10 OF 21 SHEETS	STA. :	55	2015-0711	COOK	117	95
		DATE -	REVISED -				TO STA. :	CONTRACT NO. 62B55				
								ILLINOIS FED. AID PROJECT				



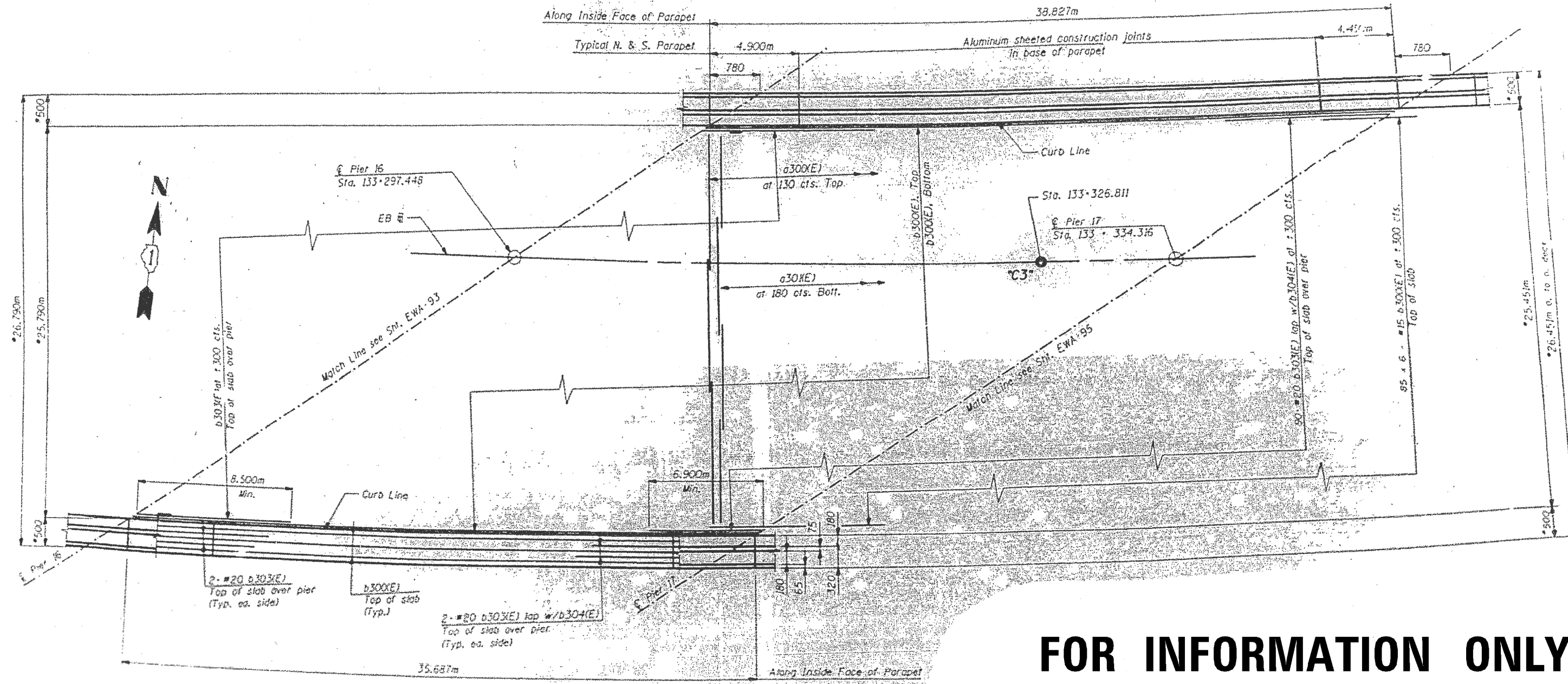
FOR INFORMATION ONLY

FILE NAME =	USER NAME = gorenautab	DESIGNED -	REVISED -
p:\11\084EBID\INTEG\illinois.gov\FWIDOT\Documents\IDOT Offices\District 1\Projects\1084EBID\Design\1084EBID-sht-plan02.dgn		REVISED -	REVISED -
Default	PLOT SCALE = 100.0000' / 1in.	CHECKED -	REVISED -
	PLOT DATE = 12/8/2015	DATE -	REVISED -

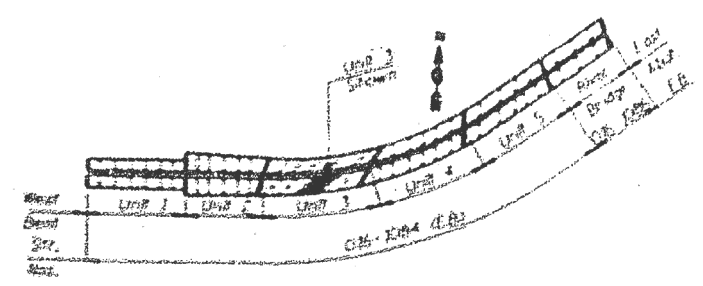
STATE OF ILLINOIS
DEPARTMENT OF TRANSPORTATION

EXISTING PLANS LOCATION 5.	
SN 016-1084 (EB)	
SCALE:	SHEET 11 OF 21 SHEETS STA. TO STA.

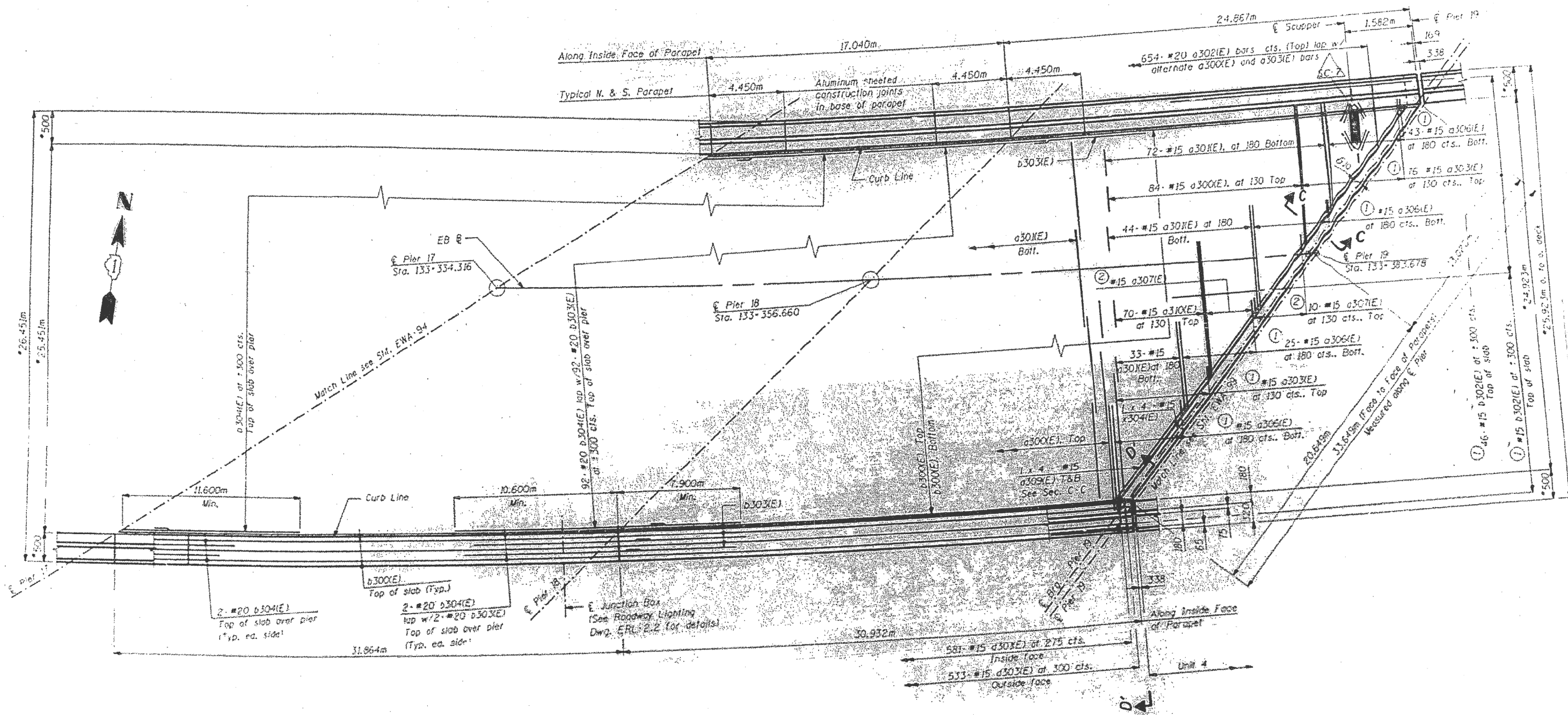
F.A.I. RTE.	SECTION	COUNTY	TOTAL SHEETS	SHEET NO.
55	2015-0711	COOK	117	96
CONTRACT NO. 62B55				
ILLINOIS FED. AID PROJECT				



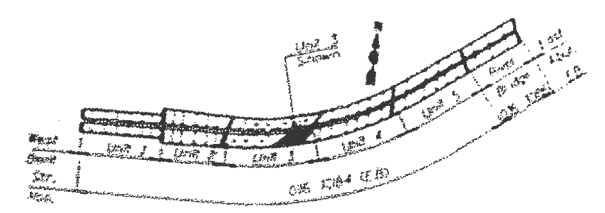
FOR INFORMATION ONLY



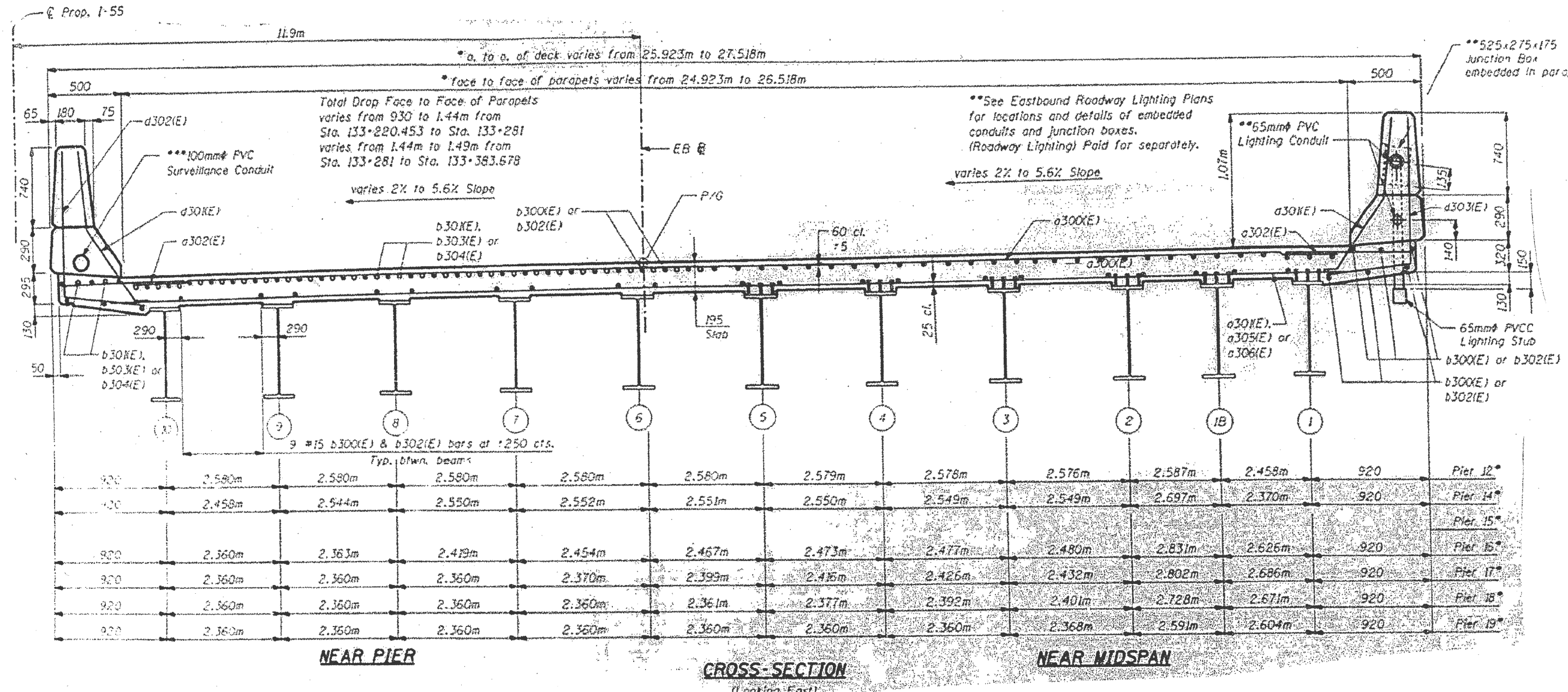
FILE NAME :	USER NAME : gorenautab	DESIGNED -	REVISED -	STATE OF ILLINOIS DEPARTMENT OF TRANSPORTATION	EXISTING PLANS, LOCATION 5. SN 016-1084 (EB)			F.A.I. RTE.	SECTION	COUNTY	TOTAL SHEETS	SHEET NO.
Default	PLOT SCALE = 100.0000' / 1m.	CHECKED -	REVISED -					55	2015-0711	COOK	117	97
	PLOT DATE = 12/8/2015	DATE -	REVISED -					CONTRACT NO. 62B55				
								ILLINOIS FED. AID PROJECT				



FOR INFORMATION ONLY



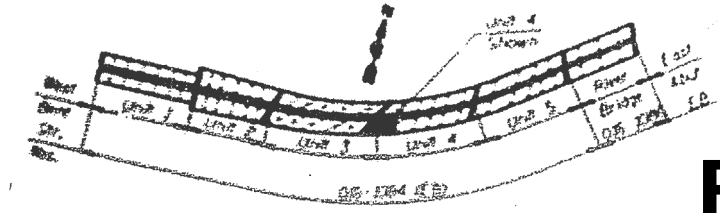
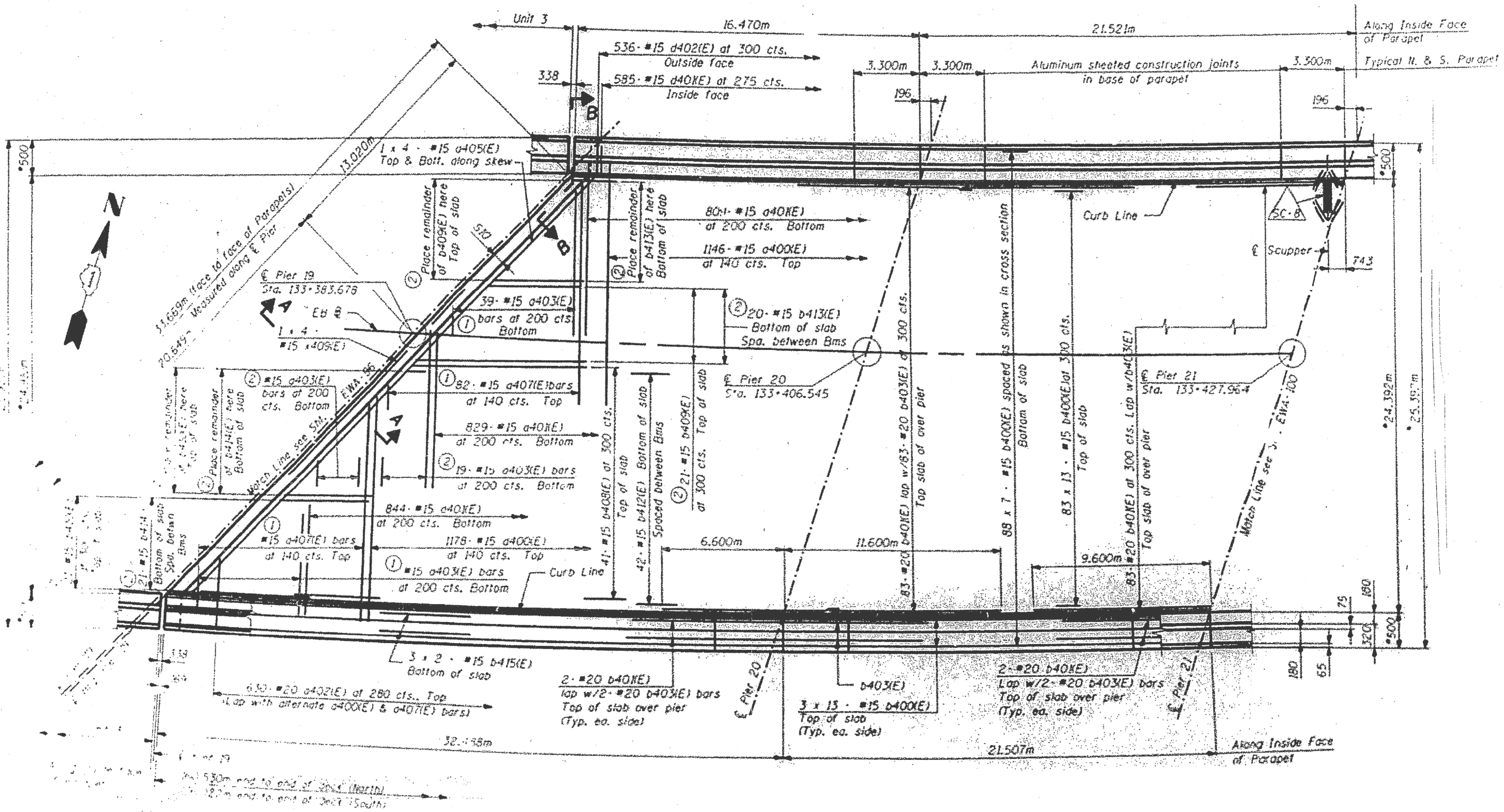
FILE NAME =	USER NAME = gorenautab	DESIGNED -	REVISED -	STATE OF ILLINOIS DEPARTMENT OF TRANSPORTATION	EXISTING PLANS, LOCATION 5. SN 016-1084 (EB)		F.A.I. RTE. =	SECTION	COUNTY	TOTAL SHEETS	SHEET NO.	
p:\1\084EB\INTEG\111nois.gov\PWIDOT\Documents\DOT Offices\District 1\Projects\DI056\BRW\056\Design\DI05616-sht-plan02.dgn		REVISOR =	REVISION =		SCALE:	SHEET 13 OF 21 SHEETS	STA.	55	2015-0711	COOK	117	98
Default	PLOT SCALE = 100.0000' / 1in.	CHECKED -	REVISED -		TO STA.			CONTRACT NO. 62B55				
	PLOT DATE = 12/8/2015	DATE -	REVISED -		ILLINOIS FED. AID PROJECT							



(UNIT 3)

FOR INFORMATION ONLY

FILE NAME :	USER NAME : gorenautob	DESIGNED -	REVISED -	STATE OF ILLINOIS DEPARTMENT OF TRANSPORTATION	EXISTING PLANS, LOCATION 5. SN 016-1084 (EB)		F.A.I. RTE.:	SECTION	COUNTY	TOTAL SHEETS	SHEET NO.
pw\11084EBID\INTEG\illinois.gov\FWIDOT\Documents\DOT Offices\District 1\Projects\1084EBID\Design\105616-shr-plan02.dgn		REVISIONS					55	2015-0711	COOK	117	99
Default	PLOT SCALE = 100.0000' / 1m.	CHECKED -	REVISED -				CONTRACT NO. 62B55				
	PLOT DATE = 12/8/2015	DATE -	REVISED -				ILLINOIS FED. AID PROJECT				
				SCALE:	SHEET 14	OF 21 SHEETS	STA.	TO STA.			



FOR INFORMATION ONLY

FILE NAME :	USER NAME : gorenautob	DESIGNED -	REVISED -	STATE OF ILLINOIS DEPARTMENT OF TRANSPORTATION	EXISTING PLANS, LOCATION 5. SN 016-1084 (EB)	F.A.I. RTE.:	SECTION	COUNTY	TOTAL SHEETS	SHEET NO.	
Default	PLOT SCALE = 100.0000' / 1in.	CHECKED -	REVISED -			55	2015-0711	COOK	117	100	
	PLOT DATE = 12/8/2015	DATE -	REVISED -			CONTRACT NO. 62B55					
						ILLINOIS FED. AID PROJECT					