

FOR INDEX OF SHEETS AND HIGHWAY STANDARDS, SEE SHEET NO. 2

03-04-2016 LETTING ITEM 020

PREPARED BY:

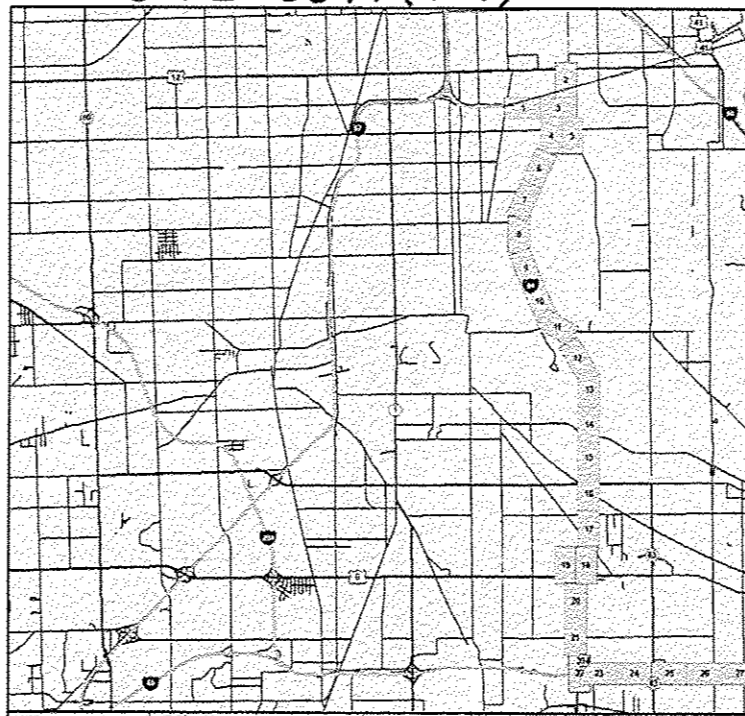
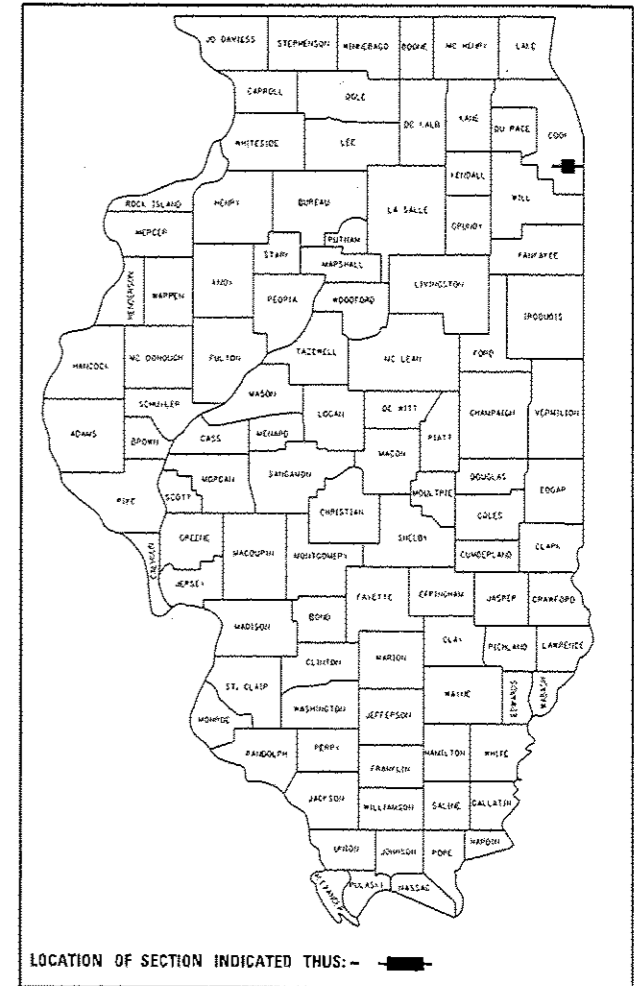


# STATE OF ILLINOIS DEPARTMENT OF TRANSPORTATION DIVISION OF HIGHWAYS PROPOSED HIGHWAY PLANS

FAI ROUTE I-94 (BISHOP FORD)  
STONY ISLAND TO  
INDIANA STATE LINE  
SECTION: 2015-077I  
WEED CONTROL  
COOK COUNTY  
C-91-107-16  
GLRI - 0094 (404)

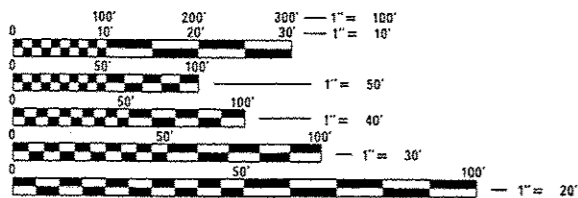
F.A.I. RTE.	SECTION	COUNTY	TOTAL SHEETS	SHEET NO.
94	2015-077-I	COOK	92	1
		ILLINOIS	CONTRACT NO. 62B70	

C-91-107-16



CHICAGO, COOK COUNTY  
LOCATION MAP  
NOT TO SCALE

GROSS LENGTH = 70,968.78 FT. = 13.48 MILES  
NET LENGTH = 70,968.78 FT. = 13.48 MILES



FULL SIZE PLANS HAVE BEEN PREPARED USING STANDARD ENGINEERING SCALES. REDUCED SIZED PLANS WILL NOT CONFORM TO STANDARD SCALES. IN MAKING MEASUREMENTS ON REDUCED PLANS, THE ABOVE SCALES MAY BE USED.

J.U.L.I.E.  
JOINT UTILITY LOCATION INFORMATION FOR EXCAVATION  
1-800-892-0123  
OR 811

PROJECT ENGINEER: JAMES STUMPNER (847) 705-4162  
PROJECT MANAGER: TANEKA JACKSON (847) 705-4682  
CONTRACT NO. 62B70

STATE OF ILLINOIS  
DEPARTMENT OF TRANSPORTATION  
DIVISION OF HIGHWAYS

SUBMITTED DECEMBER 30, 2015

*John P. Peterson*  
DEPUTY DIRECTOR OF HIGHWAYS, REGION ENGINEER

*Jan 29, 2016*  
*Muhammad M. Addis, P.E.*  
ENGINEER OF DESIGN AND ENVIRONMENT

*Jan 29, 2016*  
*Omer Osman, P.E.*  
DIRECTOR OF HIGHWAYS, CHIEF ENGINEER

PRINTED BY THE AUTHORITY  
OF THE STATE OF ILLINOIS

INDEX OF SHEETS

- 1) COVER SHEET
- 2) INDEX OF SHEETS, GENERAL NOTES, STATE STANDARDS
- 3) SUMMARY OF QUANTITIES
- 4) SAMPLE WORK ORDER
- 5) CALENDAR OF MOWING AND VEGETATION MANAGEMENT WORK
- 6) PHRAGMITES LOCATION MAP
- 7) PHRAGMITES QUANTITIES
- 8-34) PHRAGMITES LOCATIONS
- 35) MOWING QUANTITIES
- 36) SPECIAL MOWING QUANTITIES
- 37-63) MOWING LOCATIONS
- 64) SEEDING QUANTITIES
- 65-91) PHRAGMITES LOCATIONS
- 92) TC-17 TRAFFIC CONTROL DETAIL FOR FREEWAY SHOULDER CLOSURES AND PARTIAL RAMP CLOSURES

STATE STANDARDS

701101-05	701311-03
701426-08	701901-05

GENERAL NOTES

- Engineer may provide IDOT purchased herbicide to be tank mixed at no additional cost.
- Random spot check inspections by the Engineer will occur to verify calibration rates.
- Plans will be available at the Pre-construction meeting for specific locations.

FILE NAME * #FILE#	USER NAME * #USER#	DESIGNED - AL	REVISED -	<b>STATE OF ILLINOIS DEPARTMENT OF TRANSPORTATION</b>	<b>INDEX SHEET WEED CONTROL MANAGEMENT PLAN I-94 (BISHOP FORD)</b>	F.A.I. RTE.	SECTION	COUNTY	TOTAL SHEET SHEETS	SHEET NO.	
		DRAWN -	REVISED -			94	2015-077-1	COOK	92	2	
		CHECKED -	REVISED -			CONTRACT NO. 62870		ILLINOIS FED. AID PROJECT			
MODEL NAME#		DATE - 11/25/2015	REVISED -			SCALE: _____	SHEET 2	OF 92 SHEETS	STA. _____	TO STA. _____	

**SUMMARY OF QUANTITIES**

URBAN  
100% FED  
0031

PAY ITEM #	DESCRIPTION	UNIT	FORMAL CONTRACT FUND	TOTAL
67100100	MOBILIZATION	L SUM	1	1
K0013030	PERENNIAL PLANTS, WETLAND TYPE, 2" DIAMETER BY 4 " DEEP PLUG	UNIT	30	30
K0029614	WEED CONTROL, AQUATIC	GAL	250	250
K0029624	WEED CONTROL, TEASEL	GAL	25	25
K1003660	MOWING CYCLE	EACH	2	2
X2503110	MOWING (SPECIAL)	ACRE	51	51
X2503318	INTERSEEDING, CL 4B (MOD)	ACRE	67	67

7

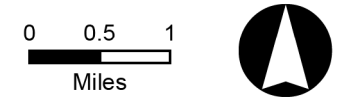


# CALENDAR OF MOWING AND VEGETATION MANAGEMENT WORK

FILE NAME = *FILEL*	USER NAME = *USER*	DESIGNED - AL	REVISED - _____	<b>STATE OF ILLINOIS DEPARTMENT OF TRANSPORTATION</b>	<b>CALENDAR OF MOWING AND VEGETATION MANAGEMENT WORK WEED CONTROL MANAGEMENT PLAN I-94 (BISHOP FORD)</b>	F.A.I. RTE.	SECTION	COUNTY	TOTAL SHEETS	SHEET NO.
*MODELNAME*	PLOT SCALE = *SCALE*	DRAWN - _____	REVISED - _____			94	2015-077-1	COOK	92	5
PLOT DATE = *DATE*	CHECKED - _____	DATE - 11/25/2015	REVISED - _____			<b>CONTRACT NO. 62B70</b>				
						ILLINOIS FED. AID PROJECT				

SCALE: \_\_\_\_\_ SHEET 5 OF 92 SHEETS STA. \_\_\_\_\_ TO STA. \_\_\_\_\_

# PHRAGMITES LOCATION MAP



FILE NAME = *FILEL*	USER NAME = *USER*	DESIGNED - AL	REVISED - _____	<b>STATE OF ILLINOIS DEPARTMENT OF TRANSPORTATION</b>	<b>PHRAGMITES LOCATION MAP WEED CONTROL MANAGEMENT PLAN I-94 (BISHOP FORD)</b>	F.A.I. RTE. 94	SECTION 2015-077-1	COUNTY COOK	TOTAL SHEETS 92	SHEET NO. 6	
*MODELNAME*	PLOT SCALE = *SCALE*	CHECKED - _____	REVISED - _____			SCALE: 1:75000	SHEET 6 OF 92 SHEETS	STA. _____ TO STA. _____	CONTRACT NO. 62B70		
	PLOT DATE = *DATE*	DATE - 11/25/2015	REVISED - _____			ILLINOIS FED. AID PROJECT					

# PHRAGMITES QUANTITIES

POLYID	WEED TYPE	ROUTE	COVER TYPE	ACRES	SHEETS
1	Phragmites	Bishop Ford	Turf	0.01	8
2	Phragmites	Bishop Ford	Turf	0.04	8
3	Phragmites	Bishop Ford	Turf	0.02	8
4	Phragmites	Bishop Ford	Turf	0.11	8
5	Phragmites	Bishop Ford	Prairie	0.06	8
6	Phragmites	Bishop Ford	Wetland	0.40	8
7	Phragmites	Bishop Ford	Wetland	0.42	10
8	Phragmites	Bishop Ford	Wetland	2.00	10
9	Phragmites	Bishop Ford	Wetland	0.31	10
10	Phragmites	Bishop Ford	Turf	0.24	10
11	Phragmites	Bishop Ford	Turf	0.57	9, 10
12	Phragmites	Bishop Ford	Turf	0.68	9
13	Phragmites	Bishop Ford	Turf	0.29	10
14	Phragmites	Bishop Ford	Turf	0.25	10
15	Phragmites	Bishop Ford	Turf	0.36	10, 12
16	Phragmites	Bishop Ford	Turf	0.17	10, 12
17	Phragmites	Bishop Ford	Turf	0.10	11, 12
18	Phragmites	Bishop Ford	Turf	0.20	12
19	Phragmites	Bishop Ford	Turf	0.03	12
20	Phragmites	Bishop Ford	Turf	0.32	12
21	Phragmites	Bishop Ford	Turf	0.07	12
22	Phragmites	Bishop Ford	Turf	0.64	12
23	Phragmites	Bishop Ford	Turf	0.06	12
24	Phragmites	Bishop Ford	Turf	0.06	11, 12
25	Phragmites	Bishop Ford	Turf	0.07	12
26	Phragmites	Bishop Ford	Turf	0.03	12
27	Phragmites	Bishop Ford	Turf	0.02	11, 12
28	Phragmites	Bishop Ford	Turf	0.05	11, 12
29	Phragmites	Bishop Ford	Turf	0.03	11, 12
30	Phragmites	Bishop Ford	Turf	0.68	11, 12
31	Phragmites	Bishop Ford	Turf	0.08	11
32	Phragmites	Bishop Ford	Turf	0.16	11
33	Phragmites	Bishop Ford	Turf	1.87	11, 13, 14
34	Phragmites	Bishop Ford	Wetland	0.15	11
35	Phragmites	Bishop Ford	Turf	0.04	11, 13
36	Phragmites	Bishop Ford	Turf	0.02	13
37	Phragmites	Bishop Ford	Turf	0.04	13
38	Phragmites	Bishop Ford	Turf	0.96	13
39	Phragmites	Bishop Ford	Wetland	0.13	13, 14
40	Phragmites	Bishop Ford	Prairie	0.26	14
41	Phragmites	Bishop Ford	Wetland	0.09	14
42	Phragmites	Bishop Ford	Wetland	0.10	14
43	Phragmites	Bishop Ford	Turf	1.81	14
44	Phragmites	Bishop Ford	Wetland	0.12	14
45	Phragmites	Bishop Ford	Wetland	0.35	14
46	Phragmites	Bishop Ford	Turf	0.02	14
47	Phragmites	Bishop Ford	Turf	0.03	14
48	Phragmites	Bishop Ford	Turf	2.28	14, 15
49	Phragmites	Bishop Ford	Turf	0.00	14
50	Phragmites	Bishop Ford	Turf	0.05	14, 15
<b>COLUMN A TOTAL:</b>				<b>16.83</b>	

POLYID	WEED TYPE	ROUTE	COVER TYPE	ACRES	SHEETS
51	Phragmites	Bishop Ford	Turf	0.14	14, 15
52	Phragmites	Bishop Ford	Turf	0.02	15
53	Phragmites	Bishop Ford	Wetland	0.23	14, 15
54	Phragmites	Bishop Ford	Turf	0.07	15
55	Phragmites	Bishop Ford	Turf	0.03	15
56	Phragmites	Bishop Ford	Wetland	0.08	15
57	Phragmites	Bishop Ford	Turf	0.39	15
58	Phragmites	Bishop Ford	Turf	0.05	15
59	Phragmites	Bishop Ford	Turf	0.02	15
60	Phragmites	Bishop Ford	Turf	0.01	15
61	Phragmites	Bishop Ford	Turf	0.76	15, 16
62	Phragmites	Bishop Ford	Wetland	0.01	16
63	Phragmites	Bishop Ford	Turf	0.43	16
64	Phragmites	Bishop Ford	Turf	0.91	16, 17
65	Phragmites	Bishop Ford	Turf	0.01	17, 18
66	Phragmites	Bishop Ford	Wetland	0.51	18
67	Phragmites	Bishop Ford	Wetland	0.11	18
68	Phragmites	Bishop Ford	Wetland	0.12	18
69	Phragmites	Bishop Ford	Turf	0.28	18
70	Phragmites	Bishop Ford	Wetland	1.59	18
71	Phragmites	Bishop Ford	Wetland	0.05	18
72	Phragmites	Bishop Ford	Wetland	0.08	18
73	Phragmites	Bishop Ford	Turf	0.42	18
74	Phragmites	Bishop Ford	Wetland	0.17	18
75	Phragmites	Bishop Ford	Turf	0.08	18
76	Phragmites	Bishop Ford	Turf	0.06	18
77	Phragmites	Bishop Ford	Wetland	1.15	18
78	Phragmites	Bishop Ford	Wetland	0.27	18
79	Phragmites	Bishop Ford	Turf	0.38	18
80	Phragmites	Bishop Ford	Wetland	0.16	18
81	Phragmites	Bishop Ford	Wetland	0.47	18
82	Phragmites	Bishop Ford	Wetland	0.29	18
83	Phragmites	Bishop Ford	Wetland	3.78	18
84	Phragmites	Bishop Ford	Turf	0.58	18, 19
85	Phragmites	Bishop Ford	Turf	0.33	18, 19
86	Phragmites	Bishop Ford	Wetland	0.00	19
87	Phragmites	Bishop Ford	Wetland	1.44	19
88	Phragmites	Bishop Ford	Turf	1.43	19, 20
89	Phragmites	Bishop Ford	Turf	0.05	20
90	Phragmites	Bishop Ford	Turf	0.26	21
91	Phragmites	Bishop Ford	Prairie	0.06	21
92	Phragmites	Bishop Ford	Turf	0.03	21
93	Phragmites	Bishop Ford	Turf	0.05	21
94	Phragmites	Bishop Ford	Turf	0.13	21
95	Phragmites	Bishop Ford	Turf	0.05	21
96	Phragmites	Bishop Ford	Turf	0.03	21
97	Phragmites	Bishop Ford	Prairie	0.01	21
98	Phragmites	Bishop Ford	Prairie	0.13	21, 22
99	Phragmites	Bishop Ford	Turf	0.17	21, 22
100	Phragmites	Bishop Ford	Turf	0.02	21, 22
<b>COLUMN B TOTAL:</b>				<b>17.94</b>	

POLYID	WEED TYPE	ROUTE	COVER TYPE	ACRES	SHEETS
101	Phragmites	Bishop Ford	Turf	0.07	23
102	Phragmites	Bishop Ford	Turf	0.02	23
103	Phragmites	Bishop Ford	Turf	0.13	23
104	Phragmites	Bishop Ford	Turf	0.02	23
105	Phragmites	Bishop Ford	Turf	0.61	24
106	Phragmites	Bishop Ford	Turf	0.02	24
107	Phragmites	Bishop Ford	Turf	0.01	25
108	Phragmites	Bishop Ford	Turf	0.03	25
109	Phragmites	Bishop Ford	Wetland	0.09	26
110	Phragmites	Bishop Ford	Turf	0.02	25
111	Phragmites	Bishop Ford	Turf	0.01	25
112	Phragmites	Bishop Ford	Turf	0.00	25
113	Phragmites	Bishop Ford	Turf	0.04	25
114	Phragmites	Bishop Ford	Turf	0.01	25
115	Phragmites	Bishop Ford	Turf	0.01	25, 27
116	Phragmites	Bishop Ford	Turf	0.01	25
117	Phragmites	Bishop Ford	Turf	0.01	24
118	Phragmites	Bishop Ford	Turf	0.01	28
119	Phragmites	Bishop Ford	Turf	0.03	28
120	Phragmites	Bishop Ford	Turf	0.12	28
121	Phragmites	Bishop Ford	Turf	0.05	28
122	Phragmites	Bishop Ford	Turf	0.31	28
123	Phragmites	Bishop Ford	Prairie	0.21	28
124	Phragmites	Bishop Ford	Turf	0.04	28
125	Phragmites	Bishop Ford	Turf	0.02	28
126	Phragmites	Bishop Ford	Turf	0.13	28, 29
127	Phragmites	Bishop Ford	Wetland	0.64	29
128	Phragmites	Bishop Ford	Turf	0.28	29
129	Phragmites	Bishop Ford	Wetland	1.04	29
130	Phragmites	Bishop Ford	Turf	0.01	29, 30
131	Phragmites	Bishop Ford	Wetland	0.76	29, 30
132	Phragmites	Bishop Ford	Turf	0.05	29, 30
133	Phragmites	Bishop Ford	Prairie	0.08	29, 30
134	Phragmites	Bishop Ford	Wetland	1.52	29, 30
135	Phragmites	Bishop Ford	Wetland	0.07	29, 30
136	Phragmites	Bishop Ford	Prairie	0.03	29, 30
137	Phragmites	Bishop Ford	Prairie	0.04	29, 30
138	Phragmites	Bishop Ford	Turf	0.11	29, 30
139	Phragmites	Bishop Ford	Turf	0.13	30
140	Phragmites	Bishop Ford	Wetland	1.08	29, 30
141	Phragmites	Bishop Ford	Wetland	0.39	30
142	Phragmites	Bishop Ford	Prairie	0.85	29
143	Phragmites	Bishop Ford	Turf	0.22	29
144	Phragmites	Bishop Ford	Turf	0.03	29, 30
145	Phragmites	Bishop Ford	Wetland	0.61	29, 30
146	Phragmites	Bishop Ford	Wetland	0.60	29, 30
147	Phragmites	Bishop Ford	Turf	0.23	30
148	Phragmites	Bishop Ford	Wetland	0.03	30
149	Phragmites	Bishop Ford	Wetland	0.02	30
150	Phragmites	Bishop Ford	Prairie	0.07	30
<b>COLUMN C TOTAL:</b>				<b>10.91</b>	

POLYID	WEED TYPE	ROUTE	COVER TYPE	ACRES	SHEETS
151	Phragmites	Bishop Ford	Prairie	0.19	30
152	Phragmites	Bishop Ford	Prairie	0.07	30
153	Phragmites	Bishop Ford	Wetland	0.15	30
154	Phragmites	Bishop Ford	Prairie	0.05	30
155	Phragmites	Bishop Ford	Prairie	0.31	30, 31
156	Phragmites	Bishop Ford	Prairie	0.12	30
157	Phragmites	Bishop Ford	Wetland	0.24	30
158	Phragmites	Bishop Ford	Prairie	0.33	30, 31
159	Phragmites	Bishop Ford	Prairie	0.01	31
160	Phragmites	Bishop Ford	Prairie	0.01	31
161	Phragmites	Bishop Ford	Wetland	1.62	31, 32
162	Phragmites	Bishop Ford	Prairie	0.51	31, 32
163	Phragmites	Bishop Ford	Prairie	0.52	31, 32
164	Phragmites	Bishop Ford	Prairie	0.03	31
165	Phragmites	Bishop Ford	Prairie	0.01	31, 32
166	Phragmites	Bishop Ford	Turf	0.01	31, 32
167	Phragmites	Bishop Ford	Turf	0.02	32
168	Phragmites	Bishop Ford	Prairie	0.03	32
169	Phragmites	Bishop Ford	Prairie	0.02	32
170	Phragmites	Bishop Ford	Prairie	0.05	32
171	Phragmites	Bishop Ford	Prairie	0.00	32
172	Phragmites	Bishop Ford	Turf	0.00	32
173	Phragmites	Bishop Ford	Prairie	0.02	32
174	Phragmites	Bishop Ford	Prairie	0.25	32
175	Phragmites	Bishop Ford	Prairie	0.14	32
176	Phragmites	Bishop Ford	Turf	0.04	34

**COLUMN D TOTAL: 4.73**

**PHRAGMITES TOTAL ACRES: 50.41**

# PHRAGMITES LOCATIONS



2IM GROUP, LLC  
Chicago, Illinois  
312.441.9554  
www.2imgroup.com



### LEGEND

- STRUCTURES**
- Guardrail
  - - - Noise Abatement Wall
  - Concrete Barrier Wall

- STRUCTURES**
- Other Wall
  - - - Fence

- WEED CONTROL**
- ▨ Phragmites

**MOWING**

FILE NAME: \$FILES	USER NAME = default	DESIGNED -	REVISED -
		DRAWN -	REVISED -
	PLOT SCALE = \$\$CALES	CHECKED -	REVISED -
	PLOT DATE = 00/00/0000	DATE - 01/24/2015	REVISED -

STATE OF ILLINOIS  
DEPARTMENT OF TRANSPORTATION

**PHRAGMITES LOCATIONS  
WEED MANAGEMENT PLAN I-94 (BISHOP FORD)**

SCALE: 1:2400      SHEET 8 OF 92 SHEETS      STA. \_\_\_\_\_ TO STA. \_\_\_\_\_

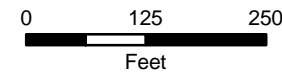

F.A.I. RTE. 94	SECTION 2015-077-I	COUNTY COOK	TOTAL SHEETS 92	SHEET NO. 8
<b>CONTRACT NO. 62B70</b>				
ILLINOIS FED. AID PROJECT				



# PHRAGMITES LOCATIONS



2IM GROUP, LLC  
Chicago, Illinois  
312.441.9554  
www.2imgroup.com



### LEGEND

- STRUCTURES**
- Guardrail
  - - - Noise Abatement Wall
  - Concrete Barrier Wall

- STRUCTURES**
- Other Wall
  - Fence

- WEED CONTROL**
- Phragmites

**MOWING**

FILE NAME: \$FILES	USER NAME = default	DESIGNED -	REVISED -
		DRAWN -	REVISED -
	PLOT SCALE = \$\$CALES	CHECKED -	REVISED -
	PLOT DATE = 00/00/0000	DATE - 01/24/2015	REVISED -

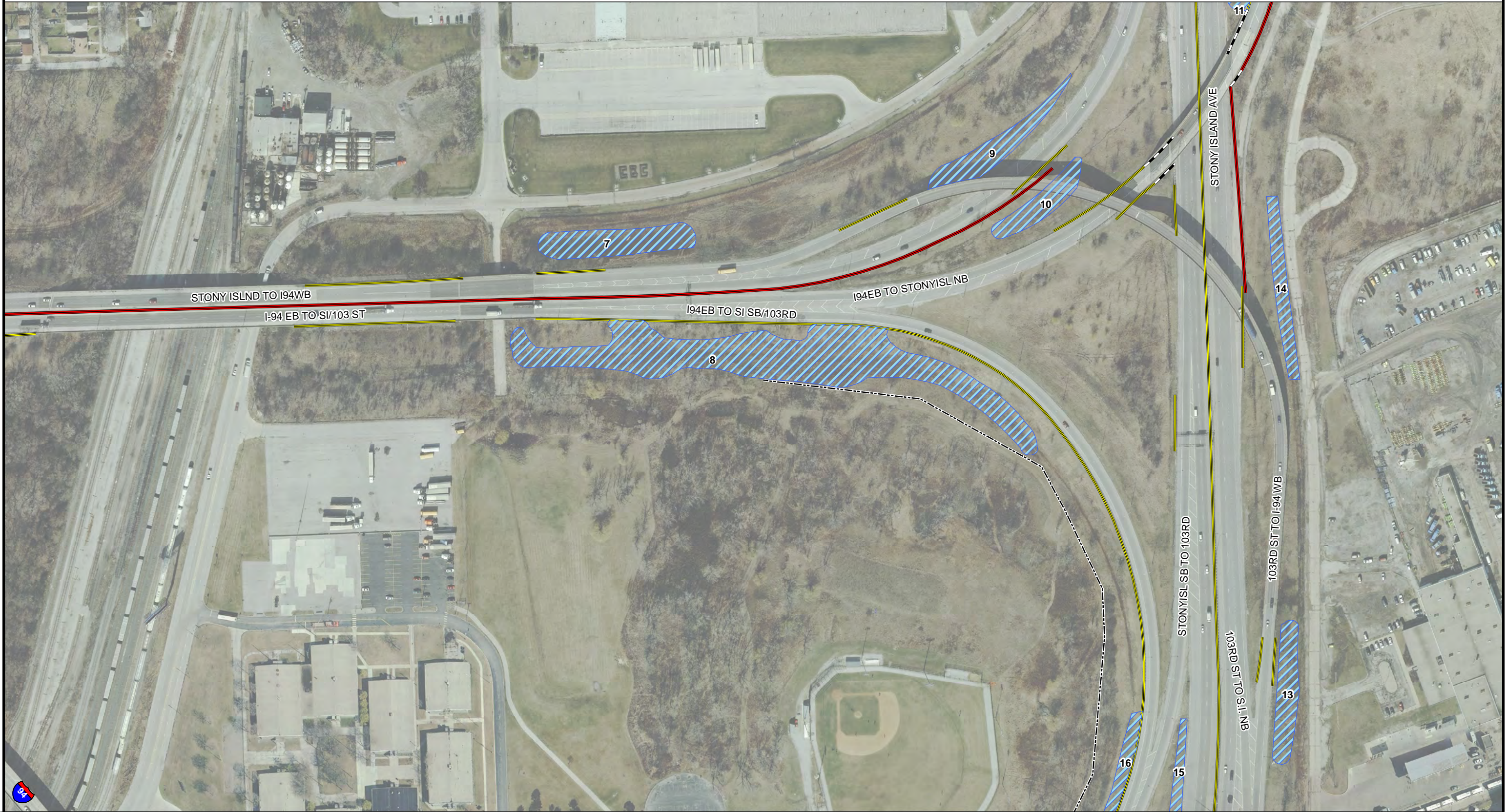
**STATE OF ILLINOIS  
DEPARTMENT OF TRANSPORTATION**

**PHRAGMITES LOCATIONS  
WEED MANAGEMENT PLAN I-94 (BISHOP FORD)**

SCALE: 1:2400      SHEET 9 OF 92 SHEETS      STA. \_\_\_\_\_ TO STA. \_\_\_\_\_

F.A.I. RTE.	SECTION	COUNTY	TOTAL SHEETS	SHEET NO.
94	2015-077-I	COOK	92	9
<b>CONTRACT NO. 62B70</b>				
ILLINOIS FED. AID PROJECT				

# PHRAGMITES LOCATIONS



2IM GROUP, LLC  
Chicago, Illinois  
312.441.9554  
www.2imgroup.com

**LEGEND**

<b>STRUCTURES</b>	<b>STRUCTURES</b>
Guardrail	Other Wall
Noise Abatement Wall	Fence
Concrete Barrier Wall	

**WEED CONTROL**

Phragmites

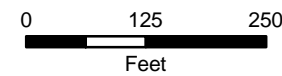

**MOWING**

FILE NAME : \$FILES	USER NAME = default	DESIGNED -	REVISED -	<b>STATE OF ILLINOIS DEPARTMENT OF TRANSPORTATION</b>	<b>PHRAGMITES LOCATIONS WEED MANAGEMENT PLAN I-94 (BISHOP FORD)</b>	F.A.I. RTE. 94	SECTION 2015-077-I	COUNTY COOK	TOTAL SHEETS 92	SHEET NO. 10
		DRAWN -	REVISED -	SCALE: 1:2400	SHEET 10 OF 92 SHEETS	STA. _____ TO STA. _____		<b>CONTRACT NO. 62B70</b>		
		PLOT SCALE = \$\$CALES	CHECKED -				ILLINOIS FED. AID PROJECT			
		PLOT DATE = 00/00/0000	DATE - 01/24/2015							

# PHRAGMITES LOCATIONS



2IM GROUP, LLC  
Chicago, Illinois  
312.441.9554  
www.2imgroup.com



### LEGEND

- STRUCTURES**
- Guardrail
  - - - Noise Abatement Wall
  - Concrete Barrier Wall

- STRUCTURES**
- Other Wall
  - Fence

- WEED CONTROL**
- Phragmites

**MOWING**

FILE NAME: \$FILES	USER NAME = default	DESIGNED -	REVISED -
		DRAWN -	REVISED -
	PLOT SCALE = \$\$CALES	CHECKED -	REVISED -
	PLOT DATE = 00/00/0000	DATE - 01/24/2015	REVISED -

**STATE OF ILLINOIS  
DEPARTMENT OF TRANSPORTATION**

**PHRAGMITES LOCATIONS  
WEED MANAGEMENT PLAN I-94 (BISHOP FORD)**

SCALE: 1:2400

SHEET 11 OF 92 SHEETS

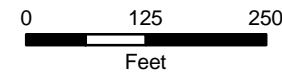

STA. \_\_\_\_\_ TO STA. \_\_\_\_\_

F.A.I. RTE. 94	SECTION 2015-077-I	COUNTY COOK	TOTAL SHEETS 92	SHEET NO. 11
<b>CONTRACT NO. 62B70</b>				
ILLINOIS FED. AID PROJECT				

# PHRAGMITES LOCATIONS



2IM GROUP, LLC  
Chicago, Illinois  
312.441.9554  
www.2imgroup.com



## LEGEND

- STRUCTURES**
- Guardrail
  - Noise Abatement Wall
  - Concrete Barrier Wall

- STRUCTURES**
- Other Wall
  - Fence

- WEED CONTROL**
- Phragmites

**MOWING**

FILE NAME: \$FILES	USER NAME = default	DESIGNED -	REVISED -
		DRAWN -	REVISED -
	PLOT SCALE = \$\$SCALE\$	CHECKED -	REVISED -
	PLOT DATE = 00/00/0000	DATE - 01/24/2015	REVISED -

STATE OF ILLINOIS  
DEPARTMENT OF TRANSPORTATION

PHRAGMITES LOCATIONS  
WEED MANAGEMENT PLAN I-94 (BISHOP FORD)

SCALE: 1:2400

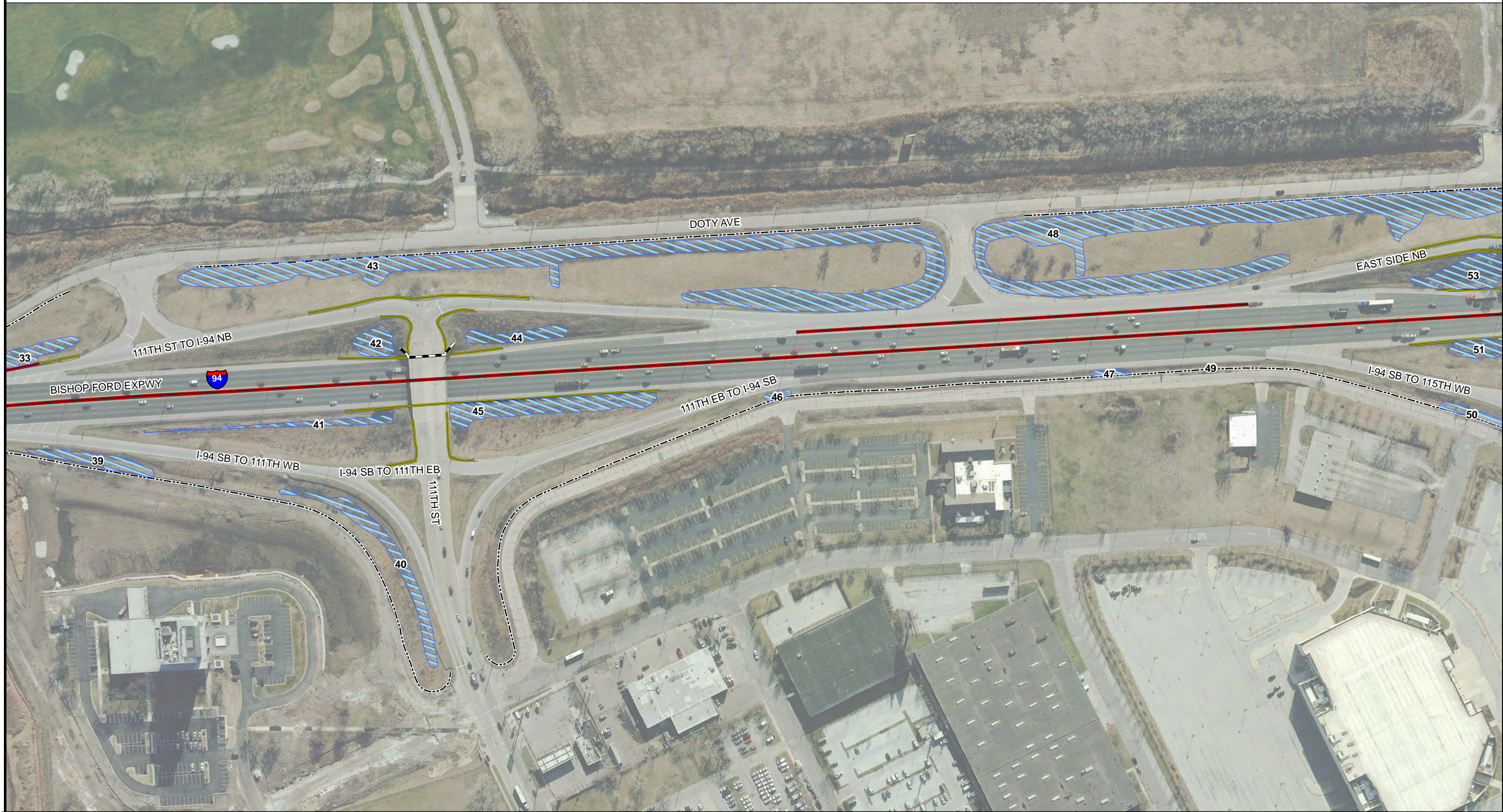
SHEET 12 OF 92 SHEETS

STA. \_\_\_\_\_ TO STA. \_\_\_\_\_

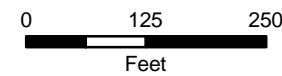
F.A.I. RTE. 94	SECTION 2015-077-I	COUNTY COOK	TOTAL SHEETS 92	SHEET NO. 12
CONTRACT NO. 62B70				
ILLINOIS FED. AID PROJECT				



# PHRAGMITES LOCATIONS



2IM GROUP, LLC  
Chicago, Illinois  
312.441.9554  
www.2imgroup.com



### LEGEND

- STRUCTURES**
- Guardrail
  - - - Noise Abatement Wall
  - Concrete Barrier Wall

- STRUCTURES**
- Other Wall
  - Fence

- WEED CONTROL**
- Phragmites

**MOWING**

FILE NAME: \$FILES	USER NAME = default	DESIGNED -	REVISED -
		DRAWN -	REVISED -
	PLOT SCALE = \$\$CALES	CHECKED -	REVISED -
	PLOT DATE = 00/00/0000	DATE - 01/24/2015	REVISED -

**STATE OF ILLINOIS  
DEPARTMENT OF TRANSPORTATION**

**PHRAGMITES LOCATIONS  
WEED MANAGEMENT PLAN I-94 (BISHOP FORD)**

SCALE: 1:2400

SHEET 14 OF 92 SHEETS

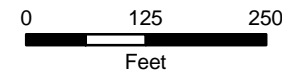

STA. \_\_\_\_\_ TO STA. \_\_\_\_\_

F.A.I. RTE. 94	SECTION 2015-077-I	COUNTY COOK	TOTAL SHEETS 92	SHEET NO. 14
<b>CONTRACT NO. 62B70</b>				
ILLINOIS FED. AID PROJECT				

# PHRAGMITES LOCATIONS



2IM GROUP, LLC  
Chicago, Illinois  
312.441.9554  
www.2imgroup.com



**LEGEND**

- STRUCTURES**
- Guardrail
  - - - Noise Abatement Wall
  - Concrete Barrier Wall

- STRUCTURES**
- Other Wall
  - Fence

- WEED CONTROL**
- Phragmites

**MOWING**

FILE NAME: \$FILES	USER NAME = default	DESIGNED -	REVISED -
		DRAWN -	REVISED -
	PLOT SCALE = \$SCALE\$	CHECKED -	REVISED -
	PLOT DATE = 00/00/0000	DATE - 011/24/2015	REVISED -


**STATE OF ILLINOIS  
DEPARTMENT OF TRANSPORTATION**

**PHRAGMITES LOCATIONS  
WEED MANAGEMENT PLAN I-94 (BISHOP FORD)**

SCALE: 1:2400      SHEET 15 OF 92 SHEETS      STA. \_\_\_\_\_ TO STA. \_\_\_\_\_

F.A.I. RTE.	SECTION	COUNTY	TOTAL SHEETS	SHEET NO.
94	2015-077-I	COOK	92	15
<b>CONTRACT NO. 62B70</b>				
ILLINOIS FED. AID PROJECT				

# PHRAGMITES LOCATIONS



<p>2IM GROUP, LLC Chicago, Illinois 312.441.9554 www.2imgroup.com</p>		<p>0      125      250 Feet</p>	<p><b>LEGEND</b></p>	<p><b>STRUCTURES</b></p> <ul style="list-style-type: none"> <li><span style="display: inline-block; width: 15px; height: 5px; background-color: yellow; border: 1px solid black; margin-right: 5px;"></span> Guardrail</li> <li><span style="display: inline-block; width: 15px; border-top: 2px dashed red; margin-right: 5px;"></span> Noise Abatement Wall</li> <li><span style="display: inline-block; width: 15px; height: 10px; background-color: red; border: 2px solid red; margin-right: 5px;"></span> Concrete Barrier Wall</li> </ul>	<p><b>STRUCTURES</b></p> <ul style="list-style-type: none"> <li><span style="display: inline-block; width: 15px; border-bottom: 1px solid black; margin-right: 5px;"></span> Other Wall</li> <li><span style="display: inline-block; width: 15px; border-bottom: 1px dashed black; margin-right: 5px;"></span> Fence</li> </ul>	<p><b>WEED CONTROL</b></p> <ul style="list-style-type: none"> <li><span style="display: inline-block; width: 15px; height: 10px; background: repeating-linear-gradient(45deg, transparent, transparent 2px, blue 2px, blue 4px); border: 1px solid blue; margin-right: 5px;"></span> Phragmites</li> </ul>	<p><b>MOWING</b></p>
---	--	-------------------------------------	----------------------	--	---	--	----------------------

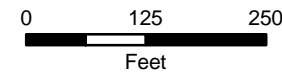
FILE NAME: \$FILES	USER NAME = default	DESIGNED -	REVISED -	<p><b>STATE OF ILLINOIS</b> <b>DEPARTMENT OF TRANSPORTATION</b></p>	<p><b>PHRAGMITES LOCATIONS</b> <b>WEED MANAGEMENT PLAN I-94 (BISHOP FORD)</b></p>	F.A.I. RTE. 94	SECTION 2015-077-I	COUNTY COOK	TOTAL SHEETS 92	SHEET NO. 16
	PLOT SCALE = \$SCALE\$	CHECKED -	REVISED -	SCALE: 1:2400	SHEET 16 OF 92 SHEETS	STA. _____ TO STA. _____		<b>CONTRACT NO. 62B70</b>		
	PLOT DATE = 00/00/0000	DATE - 011/24/2015	REVISED -	ILLINOIS FED. AID PROJECT						



# PHRAGMITES LOCATIONS



2IM GROUP, LLC  
Chicago, Illinois  
312.441.9554  
www.2imgroup.com



### LEGEND

- STRUCTURES**
- Guardrail
  - Noise Abatement Wall
  - Concrete Barrier Wall

- STRUCTURES**
- Other Wall
  - Fence

- WEED CONTROL**
- Phragmites

**MOWING**

FILE NAME: \$FILES	USER NAME = default	DESIGNED -	REVISED -
		DRAWN -	REVISED -
	PLOT SCALE = \$\$CALES	CHECKED -	REVISED -
	PLOT DATE = 00/00/0000	DATE - 01/24/2015	REVISED -

STATE OF ILLINOIS  
DEPARTMENT OF TRANSPORTATION

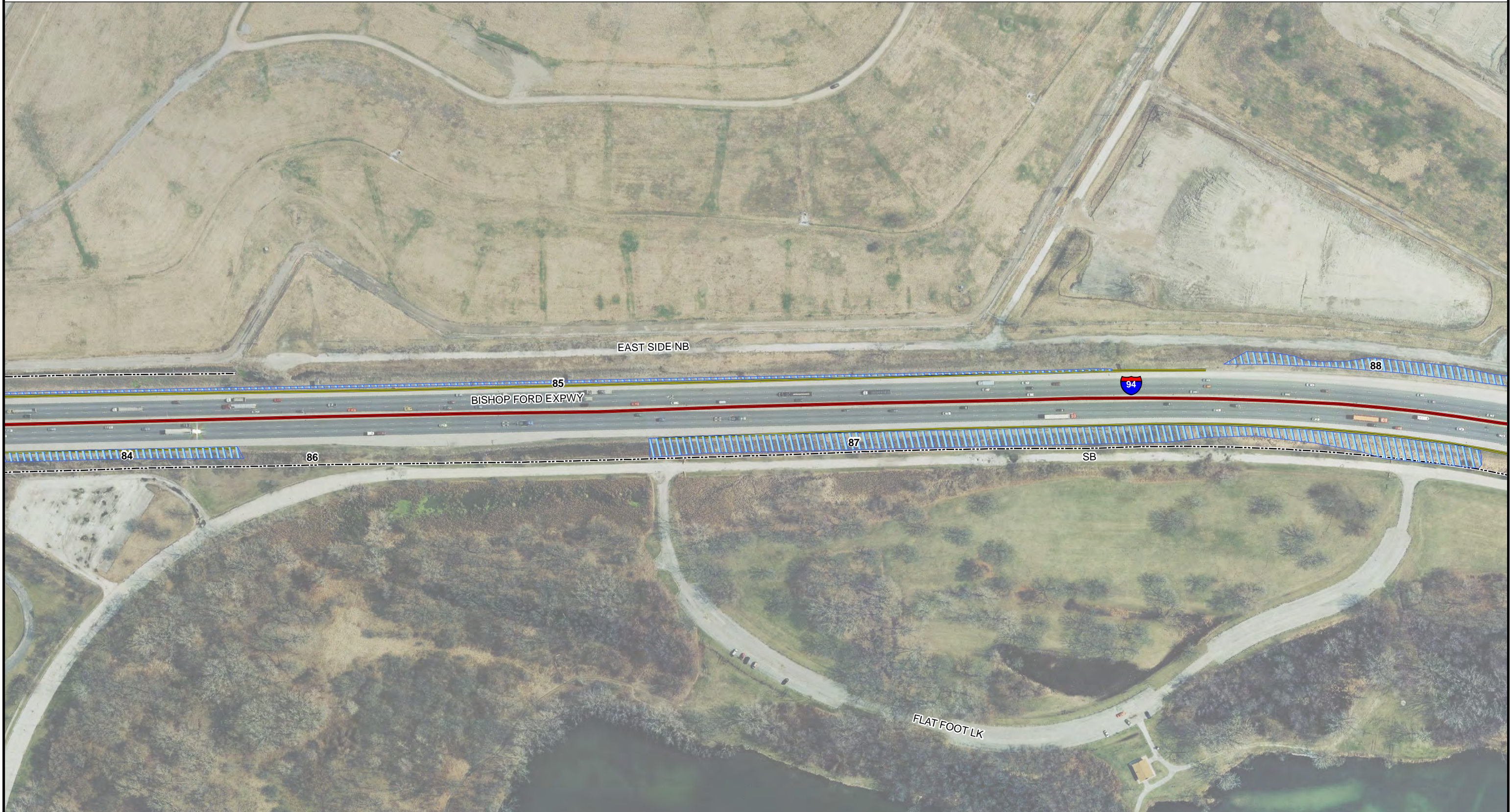
**PHRAGMITES LOCATIONS  
WEED MANAGEMENT PLAN I-94 (BISHOP FORD)**

SCALE: 1:2400      SHEET 17 OF 92 SHEETS      STA. \_\_\_\_\_ TO STA. \_\_\_\_\_

F.A.I. RTE. 94	SECTION 2015-077-I	COUNTY COOK	TOTAL SHEETS 92	SHEET NO. 17
<b>CONTRACT NO. 62B70</b>				
ILLINOIS FED. AID PROJECT				



# PHRAGMITES LOCATIONS



2IM GROUP, LLC  
Chicago, Illinois  
312.441.9554  
www.2imgroup.com

**LEGEND**

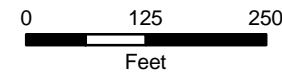

<p><b>STRUCTURES</b></p> <ul style="list-style-type: none"> <li><span style="color: green;">—</span> Guardrail</li> <li><span style="color: red;">- - -</span> Noise Abatement Wall</li> <li><span style="color: red;">—</span> Concrete Barrier Wall</li> </ul>	<p><b>STRUCTURES</b></p> <ul style="list-style-type: none"> <li><span style="border-bottom: 1px solid black; width: 20px; display: inline-block;"></span> Other Wall</li> <li><span style="border-bottom: 1px dashed black; width: 20px; display: inline-block;"></span> Fence</li> </ul>	<p><b>WEED CONTROL</b></p> <ul style="list-style-type: none"> <li><span style="background: repeating-linear-gradient(45deg, transparent, transparent 2px, blue 2px, blue 4px); border: 1px solid black; width: 20px; height: 10px; display: inline-block;"></span> Phragmites</li> </ul>	<p><b>MOWING</b></p>
--	---	--	----------------------

FILE NAME: \$FILES	USER NAME = default	DESIGNED -	REVISED -	STATE OF ILLINOIS DEPARTMENT OF TRANSPORTATION	PHRAGMITES LOCATIONS WEED MANAGEMENT PLAN I-94 (BISHOP FORD)	F.A.I. RTE. 94	SECTION 2015-077-I	COUNTY COOK	TOTAL SHEETS 92	SHEET NO. 19
	PLOT SCALE = \$\$SCALE\$	CHECKED -	REVISED -			SCALE: 1:2400    SHEET 19 OF 92 SHEETS    STA. _____ TO STA. _____		CONTRACT NO. 62B70 ILLINOIS FED. AID PROJECT		
PLOT DATE = 00/00/0000	DATE = 01/24/2015	REVISED -	REVISED -							

# PHRAGMITES LOCATIONS



2IM GROUP, LLC  
Chicago, Illinois  
312.441.9554  
www.2imgroup.com



### LEGEND

- STRUCTURES**
- Guardrail
  - - - Noise Abatement Wall
  - Concrete Barrier Wall

- STRUCTURES**
- Other Wall
  - Fence

- WEED CONTROL**
- Phragmites

**MOWING**

FILE NAME: \$FILES	USER NAME = default	DESIGNED -	REVISED -
		DRAWN -	REVISED -
	PLOT SCALE = \$\$CALES	CHECKED -	REVISED -
	PLOT DATE = 00/00/0000	DATE - 01/24/2015	REVISED -

**STATE OF ILLINOIS  
DEPARTMENT OF TRANSPORTATION**

**PHRAGMITES LOCATIONS  
WEED MANAGEMENT PLAN I-94 (BISHOP FORD)**

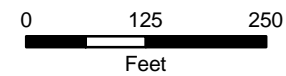

SCALE: 1:2400      SHEET 20 OF 92 SHEETS      STA. \_\_\_\_\_ TO STA. \_\_\_\_\_

F.A.I. RTE.	SECTION	COUNTY	TOTAL SHEETS	SHEET NO.
94	2015-077-1	COOK	92	20
<b>CONTRACT NO. 62B70</b>				
ILLINOIS FED. AID PROJECT				

# PHRAGMITES LOCATIONS



2IM GROUP, LLC  
Chicago, Illinois  
312.441.9554  
www.2imgroup.com



### LEGEND

- STRUCTURES**
- Guardrail
  - - - Noise Abatement Wall
  - Concrete Barrier Wall

- STRUCTURES**
- Other Wall
  - Fence

- WEED CONTROL**
- Phragmites

**MOWING**

FILE NAME: \$FILES	USER NAME = default	DESIGNED -	REVISED -
		DRAWN -	REVISED -
	PLOT SCALE = \$\$SCALE\$	CHECKED -	REVISED -
	PLOT DATE = 00/00/0000	DATE - 01/24/2015	REVISED -

**STATE OF ILLINOIS  
DEPARTMENT OF TRANSPORTATION**

**PHRAGMITES LOCATIONS  
WEED MANAGEMENT PLAN I-94 (BISHOP FORD)**

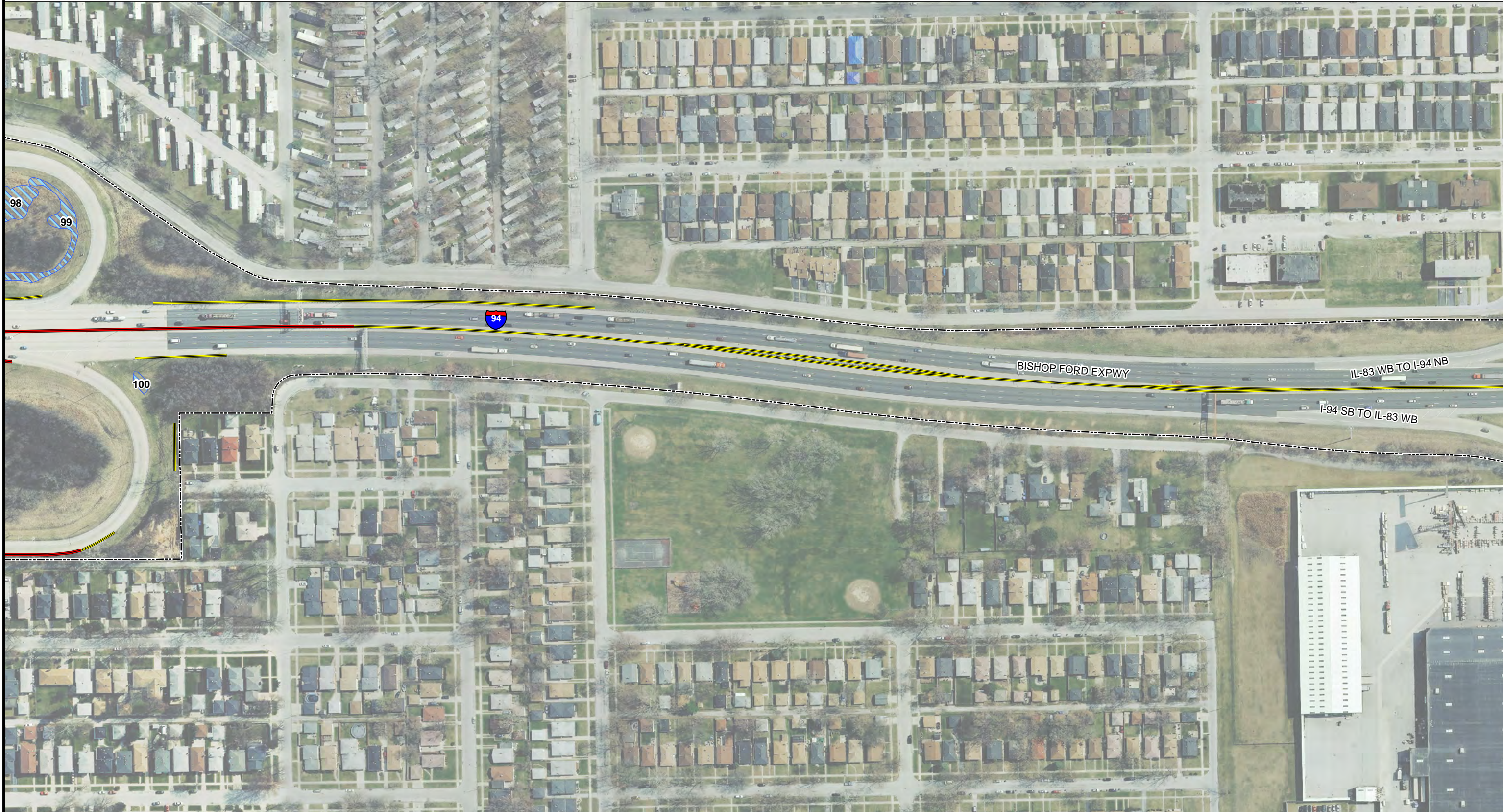
SCALE: 1:2400

SHEET 21 OF 92 SHEETS

STA. \_\_\_\_\_ TO STA. \_\_\_\_\_

F.A.I. RTE. 94	SECTION 2015-077-I	COUNTY COOK	TOTAL SHEETS 92	SHEET NO. 21
<b>CONTRACT NO. 62B70</b>				
ILLINOIS FED. AID PROJECT				

# PHRAGMITES LOCATIONS



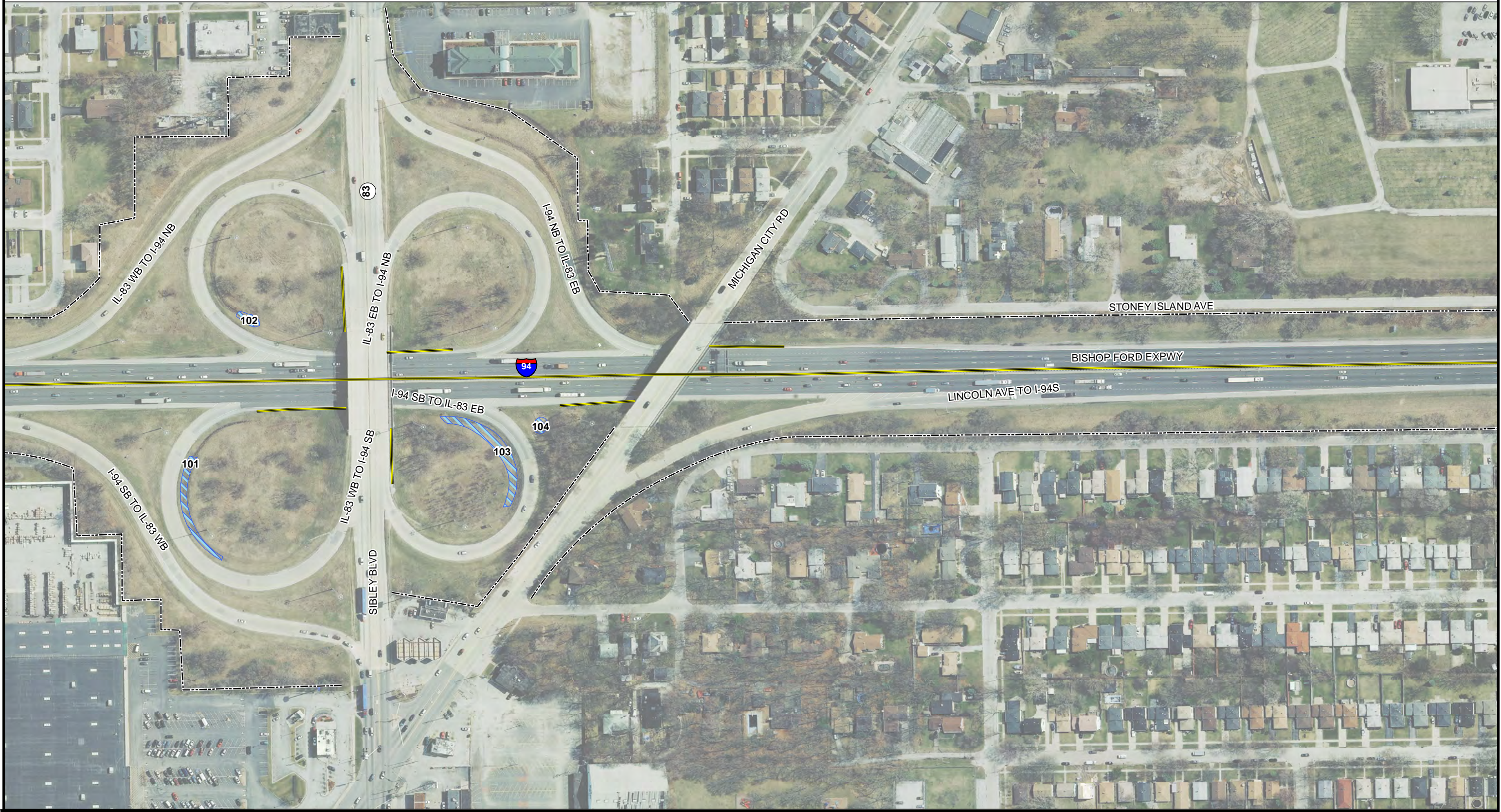
2IM GROUP, LLC  
Chicago, Illinois  
312.441.9554  
www.2imgroup.com

**LEGEND**

<p><b>STRUCTURES</b></p> <ul style="list-style-type: none"> <li><span style="color: green;">—</span> Guardrail</li> <li><span style="color: red;">- - -</span> Noise Abatement Wall</li> <li><span style="color: red;">—</span> Concrete Barrier Wall</li> </ul>	<p><b>STRUCTURES</b></p> <ul style="list-style-type: none"> <li><span style="border-bottom: 1px solid black; width: 20px; display: inline-block;"></span> Other Wall</li> <li><span style="border-bottom: 1px dashed black; width: 20px; display: inline-block;"></span> Fence</li> </ul>	<p><b>WEED CONTROL</b></p> <ul style="list-style-type: none"> <li><span style="border: 1px dashed blue; width: 20px; height: 10px; display: inline-block;"></span> Phragmites</li> </ul>	<p><b>MOWING</b></p>
--	---	--	----------------------

FILE NAME: \$FILES	USER NAME = default	DESIGNED -	REVISED -	<p><b>STATE OF ILLINOIS</b> <b>DEPARTMENT OF TRANSPORTATION</b></p>	<p><b>PHRAGMITES LOCATIONS</b> <b>WEED MANAGEMENT PLAN I-94 (BISHOP FORD)</b></p>	F.A.I. RTE. 94	SECTION 2015-077-I	COUNTY COOK	TOTAL SHEETS 92	SHEET NO. 22		
	PLOT SCALE = \$\$CALES	CHECKED -	REVISED -			SCALE: 1:2400	SHEET 22 OF 92 SHEETS	STA. _____ TO STA. _____		<b>CONTRACT NO. 62B70</b>		
	PLOT DATE = 00/00/0000	DATE - 01/24/2015	REVISED -			ILLINOIS FED. AID PROJECT						

# PHRAGMITES LOCATIONS



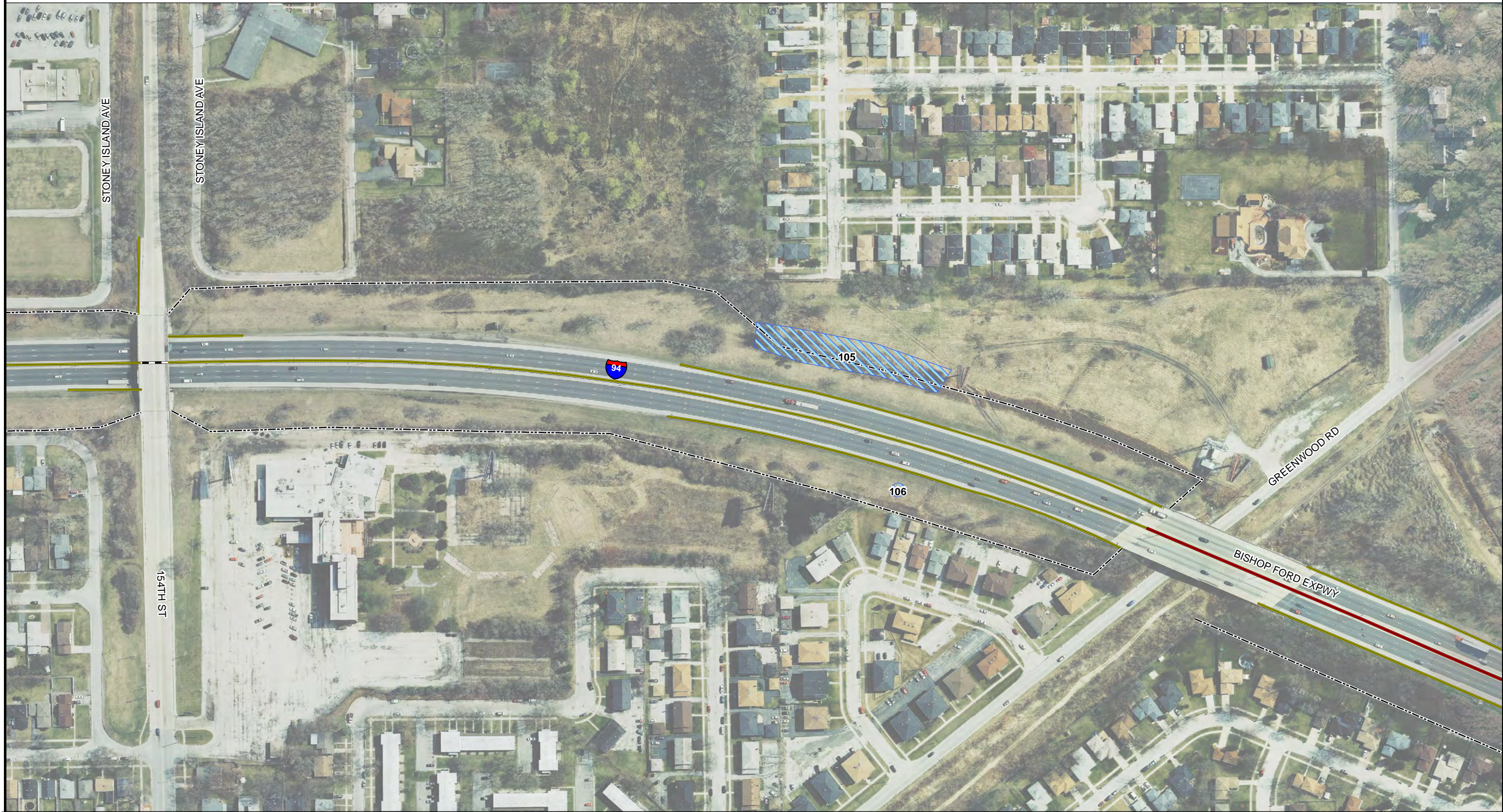
2IM GROUP, LLC  
Chicago, Illinois  
312.441.9554  
www.2imgroup.com

0 125 250  
Feet


<p><b>LEGEND</b></p> <p><b>STRUCTURES</b></p> <ul style="list-style-type: none"> <li><span style="display: inline-block; width: 20px; height: 2px; background-color: yellow; border: 1px solid black; margin-right: 5px;"></span> Guardrail</li> <li><span style="display: inline-block; width: 20px; border-top: 2px dashed red; margin-right: 5px;"></span> Noise Abatement Wall</li> <li><span style="display: inline-block; width: 20px; height: 10px; background-color: red; border: 1px solid black; margin-right: 5px;"></span> Concrete Barrier Wall</li> </ul>	<p><b>STRUCTURES</b></p> <ul style="list-style-type: none"> <li><span style="display: inline-block; width: 20px; height: 2px; background-color: black; margin-right: 5px;"></span> Other Wall</li> <li><span style="display: inline-block; width: 20px; border-top: 1px dashed black; margin-right: 5px;"></span> Fence</li> </ul>	<p><b>WEED CONTROL</b></p> <ul style="list-style-type: none"> <li><span style="display: inline-block; width: 20px; height: 10px; background: repeating-linear-gradient(45deg, transparent, transparent 2px, blue 2px, blue 4px); border: 1px solid black; margin-right: 5px;"></span> Phragmites</li> </ul>	<p><b>MOWING</b></p>
---	--	---	----------------------

FILE NAME: \$FILES	USER NAME = default	DESIGNED -	REVISED -	STATE OF ILLINOIS DEPARTMENT OF TRANSPORTATION	PHRAGMITES LOCATIONS WEED MANAGEMENT PLAN I-94 (BISHOP FORD)	F.A.I. RTE. 94	SECTION 2015-077-I	COUNTY COOK	TOTAL SHEETS 92	SHEET NO. 23
	PLOT SCALE = \$\$CALES	CHECKED -	REVISED -			SCALE: 1:2400	SHEET 23 OF 92 SHEETS	STA. _____ TO STA. _____	ILLINOIS FED. AID PROJECT	
PLOT DATE = 00/00/0000	DATE = 01/24/2015	REVISED -	REVISED -							

# PHRAGMITES LOCATIONS



2IM GROUP, LLC  
Chicago, Illinois  
312.441.9554  
www.2imgroup.com



### LEGEND

- STRUCTURES**
- Guardrail
  - - - Noise Abatement Wall
  - Concrete Barrier Wall

- STRUCTURES**
- Other Wall
  - Fence

- WEED CONTROL**
- Phragmites

**MOWING**

STATE OF ILLINOIS  
DEPARTMENT OF TRANSPORTATION

**PHRAGMITES LOCATIONS  
WEED MANAGEMENT PLAN I-94 (BISHOP FORD)**

SCALE: 1:2400

SHEET 24 OF 92 SHEETS

STA. \_\_\_\_\_ TO STA. \_\_\_\_\_

F.A.I. RTE.	SECTION	COUNTY	TOTAL SHEETS	SHEET NO.
94	2015-077-1	COOK	92	24
<b>CONTRACT NO. 62B70</b>				
ILLINOIS FED. AID PROJECT				

FILE NAME: \$FILES	USER NAME = default	DESIGNED -	REVISED -
		DRAWN -	REVISED -
		CHECKED -	REVISED -
		DATE - 01/24/2015	REVISED -

PLOT SCALE = \$\$SCALE\$

PLOT DATE = 00/00/0000



# PHRAGMITES LOCATIONS



<p>2IM GROUP, LLC Chicago, Illinois 312.441.9554 www.2imgroup.com</p>			<p><b>LEGEND</b></p>	<p><b>STRUCTURES</b></p> <ul style="list-style-type: none"> <li><span style="display: inline-block; width: 15px; height: 10px; border: 1px solid black; margin-right: 5px;"></span> Guardrail</li> <li><span style="display: inline-block; width: 15px; height: 10px; border: 1px dashed black; margin-right: 5px;"></span> Noise Abatement Wall</li> <li><span style="display: inline-block; width: 15px; height: 10px; border: 1px solid red; margin-right: 5px;"></span> Concrete Barrier Wall</li> </ul>	<p><b>STRUCTURES</b></p> <ul style="list-style-type: none"> <li><span style="display: inline-block; width: 15px; height: 10px; border: 1px solid black; margin-right: 5px;"></span> Other Wall</li> <li><span style="display: inline-block; width: 15px; height: 10px; border: 1px dashed black; margin-right: 5px;"></span> Fence</li> </ul>	<p><b>WEED CONTROL</b></p> <ul style="list-style-type: none"> <li><span style="display: inline-block; width: 15px; height: 10px; background: repeating-linear-gradient(45deg, transparent, transparent 2px, blue 2px, blue 4px); border: 1px solid black; margin-right: 5px;"></span> Phragmites</li> </ul>	<p><b>MOWING</b></p>
---	--	--	----------------------	--	---	---	----------------------

FILE NAME : \$FILES	USER NAME = default	DESIGNED -	REVISED -	<p><b>STATE OF ILLINOIS</b> <b>DEPARTMENT OF TRANSPORTATION</b></p>	<p><b>PHRAGMITES LOCATIONS</b> <b>WEED MANAGEMENT PLAN I-94 (BISHOP FORD)</b></p>	F.A.I. RTE. 94	SECTION 2015-077-I	COUNTY COOK	TOTAL SHEETS 92	SHEET NO. 25
	PLOT SCALE = \$SCALE\$	CHECKED -	REVISED -	SCALE: 1:2400	SHEET 25 OF 92 SHEETS	STA. _____ TO STA. _____		<b>CONTRACT NO. 62B70</b>		
	PLOT DATE = 00/00/0000	DATE - 011/24/2015	REVISED -	ILLINOIS FED. AID PROJECT						

# PHRAGMITES LOCATIONS



<p>2IM GROUP, LLC Chicago, Illinois 312.441.9554 www.2imgroup.com</p>			<b>LEGEND</b>	<p><b>STRUCTURES</b></p> <ul style="list-style-type: none"> <li><span style="display: inline-block; width: 15px; border-bottom: 1px solid black; margin-right: 5px;"></span> Guardrail</li> <li><span style="display: inline-block; width: 15px; border-bottom: 1px dashed red; margin-right: 5px;"></span> Noise Abatement Wall</li> <li><span style="display: inline-block; width: 15px; border-bottom: 1px solid red; margin-right: 5px;"></span> Concrete Barrier Wall</li> </ul>	<p><b>STRUCTURES</b></p> <ul style="list-style-type: none"> <li><span style="display: inline-block; width: 15px; border-bottom: 1px solid black; margin-right: 5px;"></span> Other Wall</li> <li><span style="display: inline-block; width: 15px; border-bottom: 1px dashed black; margin-right: 5px;"></span> Fence</li> </ul>	<p><b>WEED CONTROL</b></p> <ul style="list-style-type: none"> <li><span style="display: inline-block; width: 15px; height: 10px; background: repeating-linear-gradient(45deg, transparent, transparent 2px, blue 2px, blue 4px); border: 1px solid blue; margin-right: 5px;"></span> Phragmites</li> </ul>	<p><b>MOWING</b></p>
---	--	--	---------------	---	---	--	----------------------

FILE NAME: \$FILES	USER NAME = default	DESIGNED -	REVISED -	<b>STATE OF ILLINOIS DEPARTMENT OF TRANSPORTATION</b>	<b>PHRAGMITES LOCATIONS WEED MANAGEMENT PLAN I-94 (BISHOP FORD)</b>	F.A.I. RTE. 94	SECTION 2015-077-I	COUNTY COOK	TOTAL SHEETS 92	SHEET NO. 26
	PLOT SCALE = \$\$CALES	CHECKED -	REVISED -	SCALE: 1:2400	SHEET 26 OF 92 SHEETS	STA. _____ TO STA. _____		ILLINOIS FED. AID PROJECT		
	PLOT DATE = 00/00/0000	DATE - 01/24/2015	REVISED -	CONTRACT NO. 62B70						

# PHRAGMITES LOCATIONS



2IM GROUP, LLC  
Chicago, Illinois  
312.441.9554  
www.2imgroup.com

**LEGEND**


<p><b>STRUCTURES</b></p> <ul style="list-style-type: none"> <li><span style="display: inline-block; width: 15px; height: 2px; background-color: yellow; border: 1px solid black; margin-right: 5px;"></span> Guardrail</li> <li><span style="display: inline-block; width: 15px; border-top: 2px dashed red; margin-right: 5px;"></span> Noise Abatement Wall</li> <li><span style="display: inline-block; width: 15px; border-top: 2px solid red; margin-right: 5px;"></span> Concrete Barrier Wall</li> </ul>	<p><b>STRUCTURES</b></p> <ul style="list-style-type: none"> <li><span style="display: inline-block; width: 15px; height: 2px; background-color: gray; border: 1px solid black; margin-right: 5px;"></span> Other Wall</li> <li><span style="display: inline-block; width: 15px; border-top: 1px dashed black; margin-right: 5px;"></span> Fence</li> </ul>	<p><b>WEED CONTROL</b></p> <ul style="list-style-type: none"> <li><span style="display: inline-block; width: 15px; height: 10px; background: repeating-linear-gradient(45deg, transparent, transparent 2px, blue 2px, blue 4px); border: 1px solid blue; margin-right: 5px;"></span> Phragmites</li> </ul>	<p><b>MOWING</b></p>
---	--	--	----------------------

FILE NAME: \$FILES	USER NAME = default	DESIGNED -	REVISED -	<p style="margin: 0;"><b>STATE OF ILLINOIS</b> <b>DEPARTMENT OF TRANSPORTATION</b></p>	<p style="margin: 0;"><b>PHRAGMITES LOCATIONS</b> <b>WEED MANAGEMENT PLAN I-94 (BISHOP FORD)</b></p>	F.A.I. RTE. 94	SECTION 2015-077-I	COUNTY COOK	TOTAL SHEETS 92	SHEET NO. 27
	PLOT SCALE = \$\$CALES	CHECKED -	REVISED -			SCALE: 1:2400	SHEET 27 OF 92 SHEETS	STA. _____ TO STA. _____	<b>CONTRACT NO. 62B70</b>	
PLOT DATE = 00/00/0000	DATE = 01/24/2015	REVISED -	REVISED -							

# PHRAGMITES LOCATIONS



2IM GROUP, LLC  
Chicago, Illinois  
312.441.9554  
www.2imgroup.com



### LEGEND

- STRUCTURES**
- Guardrail
  - - - Noise Abatement Wall
  - Concrete Barrier Wall

- STRUCTURES**
- Other Wall
  - - - Fence

- WEED CONTROL**
- ▨ Phragmites

**MOWING**

FILE NAME: \$FILES	USER NAME = default	DESIGNED -	REVISED -
	PLOT SCALE = \$SCALE\$	DRAWN -	REVISED -
	PLOT DATE = 00/00/0000	CHECKED -	REVISED -
		DATE - 01/24/2015	REVISED -

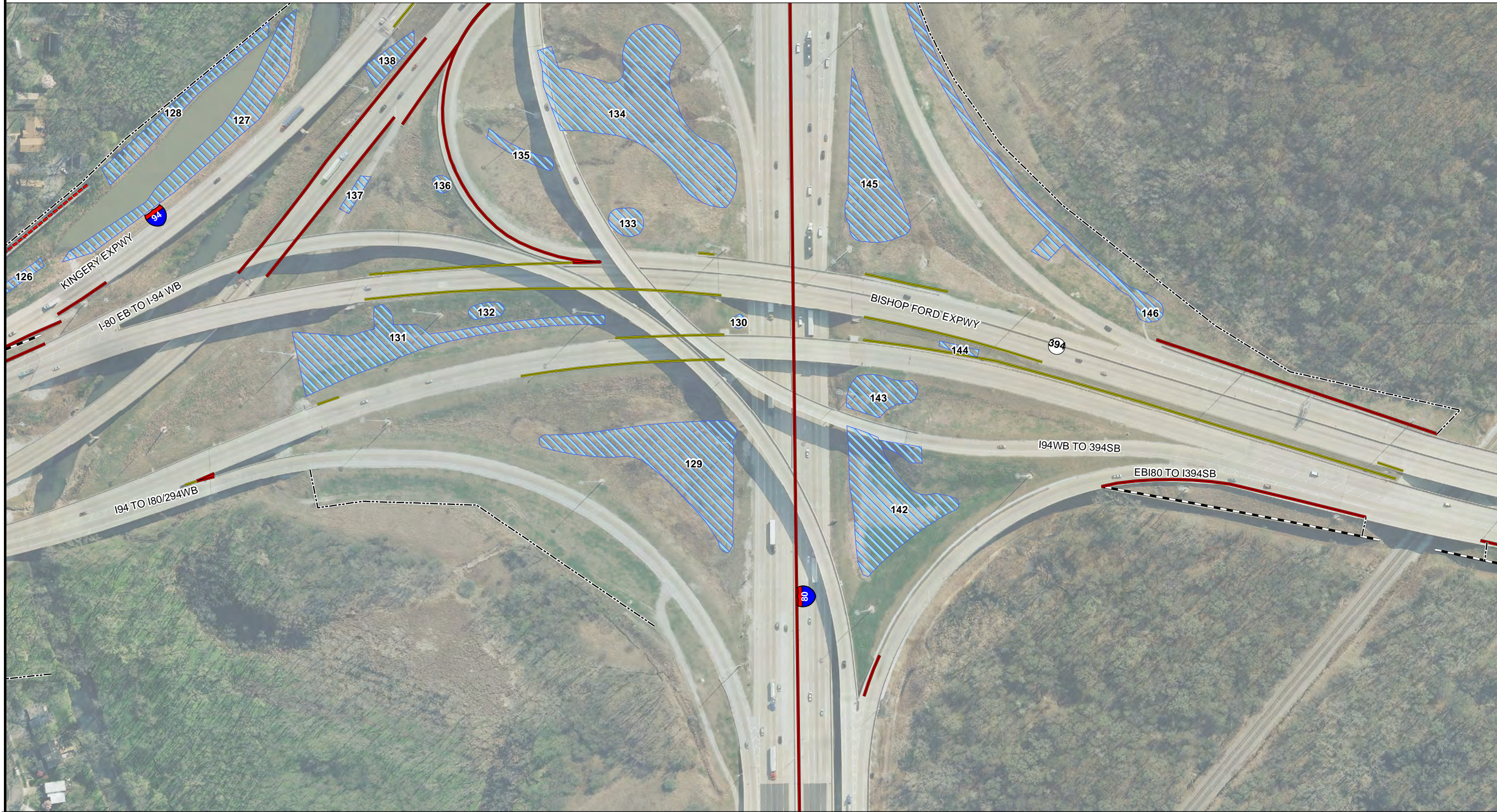
STATE OF ILLINOIS  
DEPARTMENT OF TRANSPORTATION

**PHRAGMITES LOCATIONS  
WEED MANAGEMENT PLAN I-94 (BISHOP FORD)**

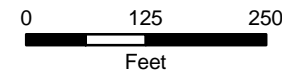

SCALE: 1:2400      SHEET 28 OF 92 SHEETS      STA. \_\_\_\_\_ TO STA. \_\_\_\_\_

F.A.I. RTE. 94	SECTION 2015-077-I	COUNTY COOK	TOTAL SHEETS 92	SHEET NO. 28
CONTRACT NO. 62B70				
ILLINOIS FED. AID PROJECT				

# PHRAGMITES LOCATIONS



2IM GROUP, LLC  
Chicago, Illinois  
312.441.9554  
www.2imgroup.com



### LEGEND

- STRUCTURES**
- Guardrail
  - - - Noise Abatement Wall
  - Concrete Barrier Wall

- STRUCTURES**
- Other Wall
  - Fence

- WEED CONTROL**
- Phragmites

**MOWING**

FILE NAME: \$FILES	USER NAME = default	DESIGNED -	REVISED -
		DRAWN -	REVISED -
	PLOT SCALE = \$\$SCALE\$	CHECKED -	REVISED -
	PLOT DATE = 00/00/0000	DATE - 01/24/2015	REVISED -

STATE OF ILLINOIS  
DEPARTMENT OF TRANSPORTATION

**PHRAGMITES LOCATIONS  
WEED MANAGEMENT PLAN I-94 (BISHOP FORD)**

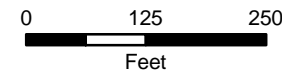

SCALE: 1:2400      SHEET 29 OF 92 SHEETS      STA. \_\_\_\_\_ TO STA. \_\_\_\_\_

F.A.I. RTE.	SECTION	COUNTY	TOTAL SHEETS	SHEET NO.
94	2015-077-I	COOK	92	29
<b>CONTRACT NO. 62B70</b>				
ILLINOIS FED. AID PROJECT				

# PHRAGMITES LOCATIONS



2IM GROUP, LLC  
Chicago, Illinois  
312.441.9554  
www.2imgroup.com



### LEGEND

- STRUCTURES**
- Guardrail
  - - - Noise Abatement Wall
  - Concrete Barrier Wall

- STRUCTURES**
- Other Wall
  - Fence

- WEED CONTROL**
- Phragmites

**MOWING**

FILE NAME: \$FILES	USER NAME = default	DESIGNED -	REVISED -
		DRAWN -	REVISED -
	PLOT SCALE = \$\$SCALE\$	CHECKED -	REVISED -
	PLOT DATE = 00/00/0000	DATE - 01/24/2015	REVISED -

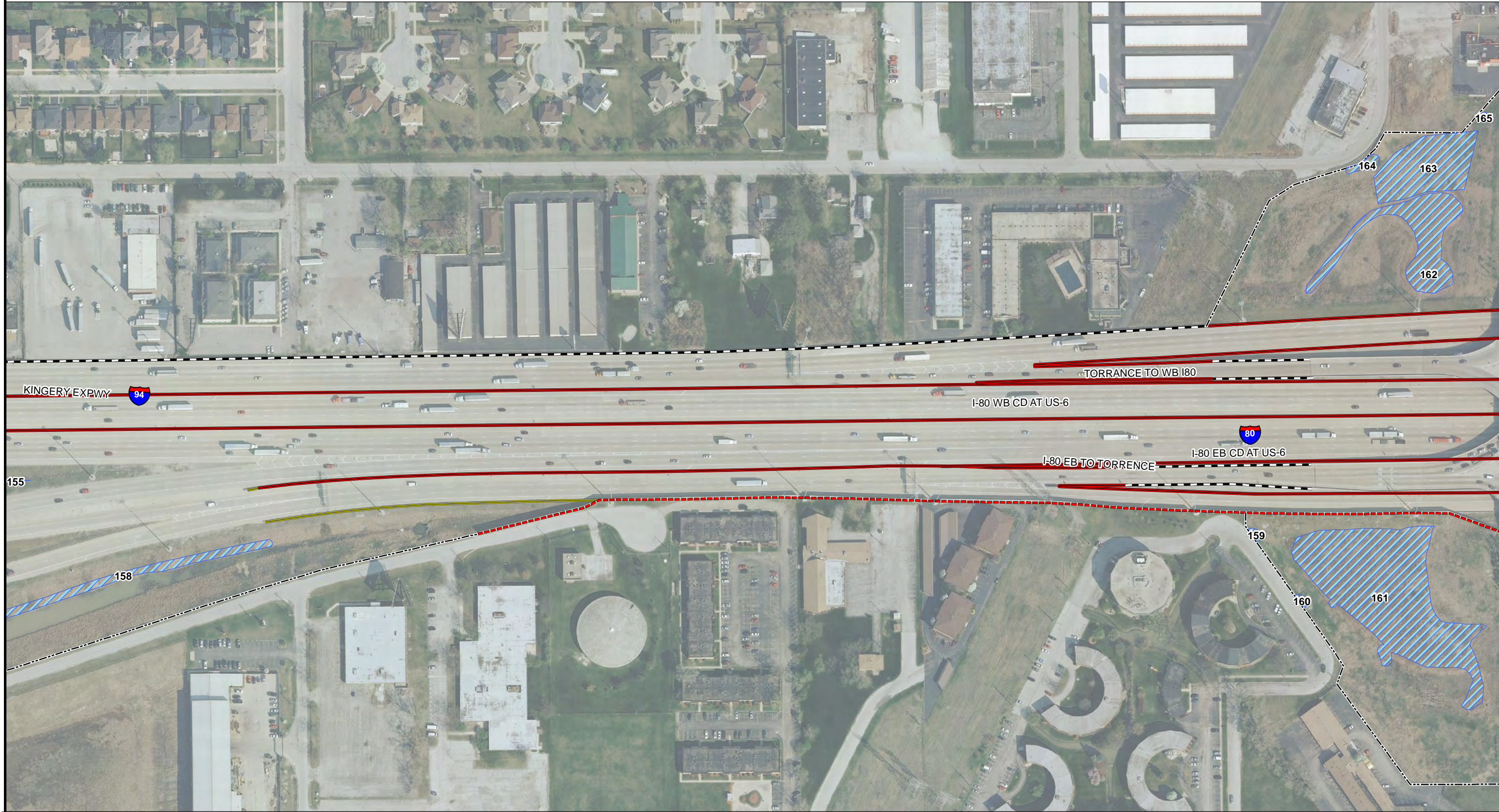
STATE OF ILLINOIS  
DEPARTMENT OF TRANSPORTATION

**PHRAGMITES LOCATIONS  
WEED MANAGEMENT PLAN I-94 (BISHOP FORD)**

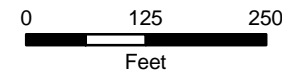
SCALE: 1:2400      SHEET 30 OF 92 SHEETS      STA. \_\_\_\_\_ TO STA. \_\_\_\_\_

F.A.I. RTE.	SECTION	COUNTY	TOTAL SHEETS	SHEET NO.
94	2015-077-I	COOK	92	30
<b>CONTRACT NO. 62B70</b>				
ILLINOIS FED. AID PROJECT				

# PHRAGMITES LOCATIONS



2IM GROUP, LLC  
Chicago, Illinois  
312.441.9554  
www.2imgroup.com



### LEGEND

- STRUCTURES**
- Guardrail
  - - - Noise Abatement Wall
  - Concrete Barrier Wall

- STRUCTURES**
- Other Wall
  - - - Fence

- WEED CONTROL**
- ▨ Phragmites

**MOWING**

FILE NAME = \$FILES	USER NAME = default	DESIGNED -	REVISED -
		DRAWN -	REVISED -
	PLOT SCALE = \$\$CALES	CHECKED -	REVISED -
	PLOT DATE = 00/00/0000	DATE - 01/24/2015	REVISED -

STATE OF ILLINOIS  
DEPARTMENT OF TRANSPORTATION

**PHRAGMITES LOCATIONS  
WEED MANAGEMENT PLAN I-94 (BISHOP FORD)**

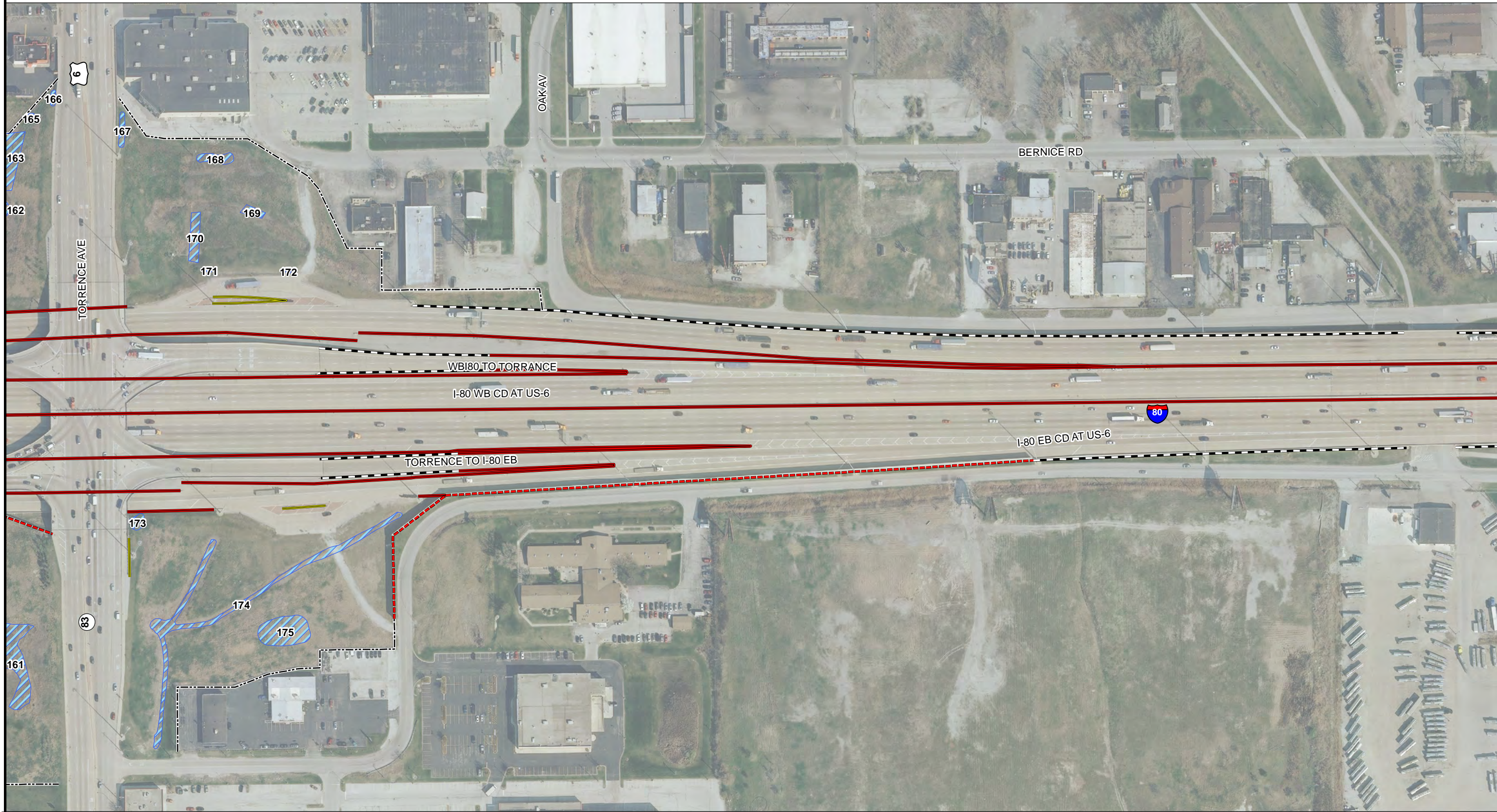
SCALE: 1:2400

SHEET 31 OF 92 SHEETS

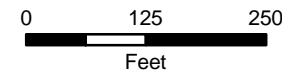
STA. \_\_\_\_\_ TO STA. \_\_\_\_\_

F.A.I. RTE. 94	SECTION 2015-077-I	COUNTY COOK	TOTAL SHEETS 92	SHEET NO. 31
<b>CONTRACT NO. 62B70</b>				
ILLINOIS FED. AID PROJECT				

# PHRAGMITES LOCATIONS



2IM GROUP, LLC  
Chicago, Illinois  
312.441.9554  
www.2imgroup.com



### LEGEND

- STRUCTURES**
- Guardrail
  - - - Noise Abatement Wall
  - Concrete Barrier Wall

- STRUCTURES**
- Other Wall
  - - - Fence

- WEED CONTROL**
- / / / Phragmites

**MOWING**

FILE NAME: \$FILES	USER NAME = default	DESIGNED -	REVISED -
		DRAWN -	REVISED -
	PLOT SCALE = \$\$CALES	CHECKED -	REVISED -
	PLOT DATE = 00/00/0000	DATE - 01/24/2015	REVISED -

STATE OF ILLINOIS  
DEPARTMENT OF TRANSPORTATION

**PHRAGMITES LOCATIONS**  
**WEED MANAGEMENT PLAN I-94 (BISHOP FORD)**

SCALE: 1:2400

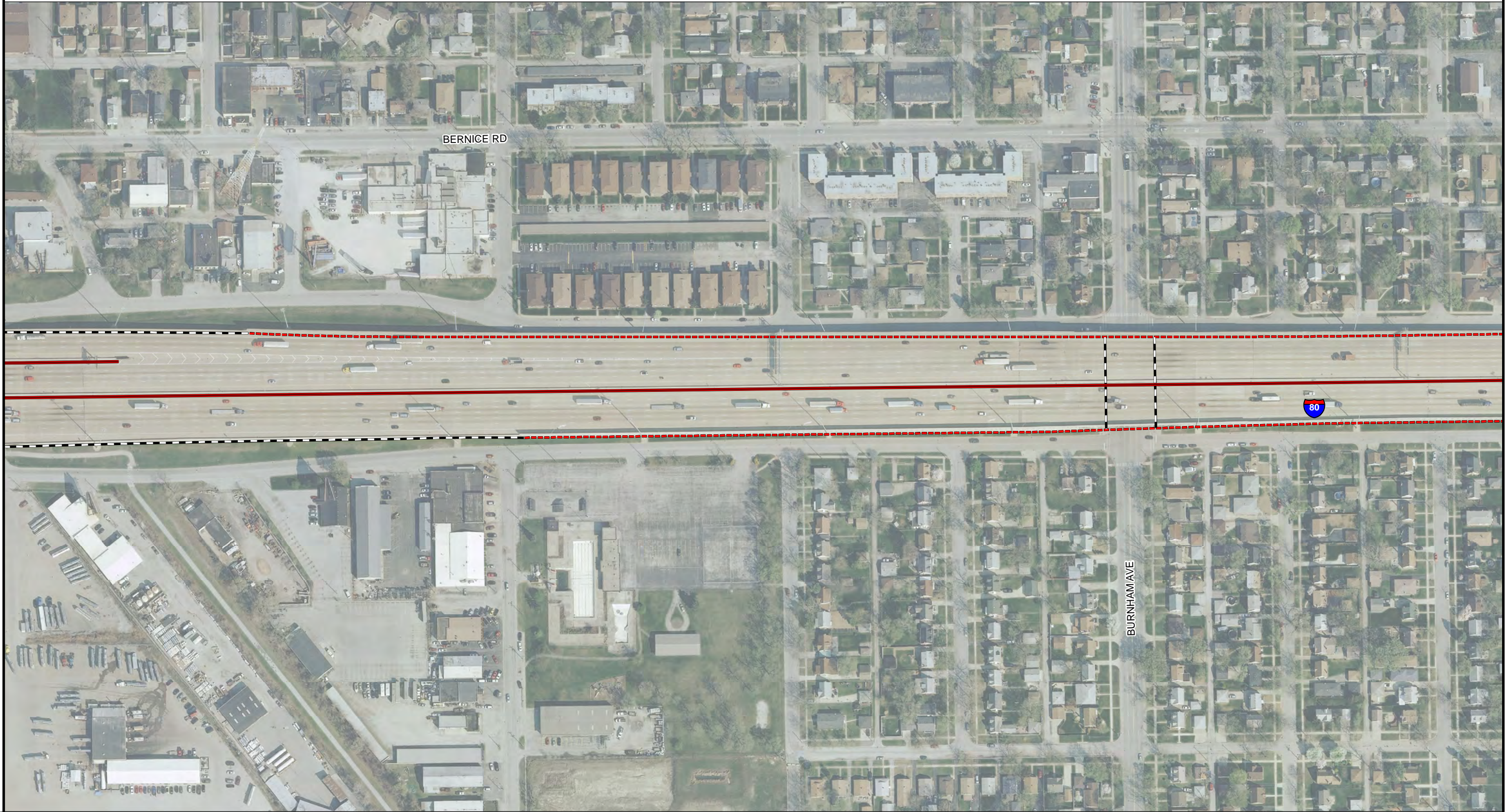
SHEET 32 OF 92 SHEETS

STA. \_\_\_\_\_ TO STA. \_\_\_\_\_

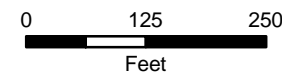

F.A.I. RTE. 94	SECTION 2015-077-I	COUNTY COOK	TOTAL SHEETS 92	SHEET NO. 32
<b>CONTRACT NO. 62B70</b>				
ILLINOIS FED. AID PROJECT				



# PHRAGMITES LOCATIONS



2IM GROUP, LLC  
Chicago, Illinois  
312.441.9554  
www.2imgroup.com



### LEGEND

- STRUCTURES**
- Guardrail
  - - - Noise Abatement Wall
  - Concrete Barrier Wall

- STRUCTURES**
- Other Wall
  - Fence

- WEED CONTROL**
- ▨ Phragmites

**MOWING**

FILE NAME: \$FILES	USER NAME = default	DESIGNED -	REVISED -
		DRAWN -	REVISED -
	PLOT SCALE = \$\$CALES	CHECKED -	REVISED -
	PLOT DATE = 00/00/0000	DATE - 01/24/2015	REVISED -

**STATE OF ILLINOIS  
DEPARTMENT OF TRANSPORTATION**

**PHRAGMITES LOCATIONS  
WEED MANAGEMENT PLAN I-94 (BISHOP FORD)**

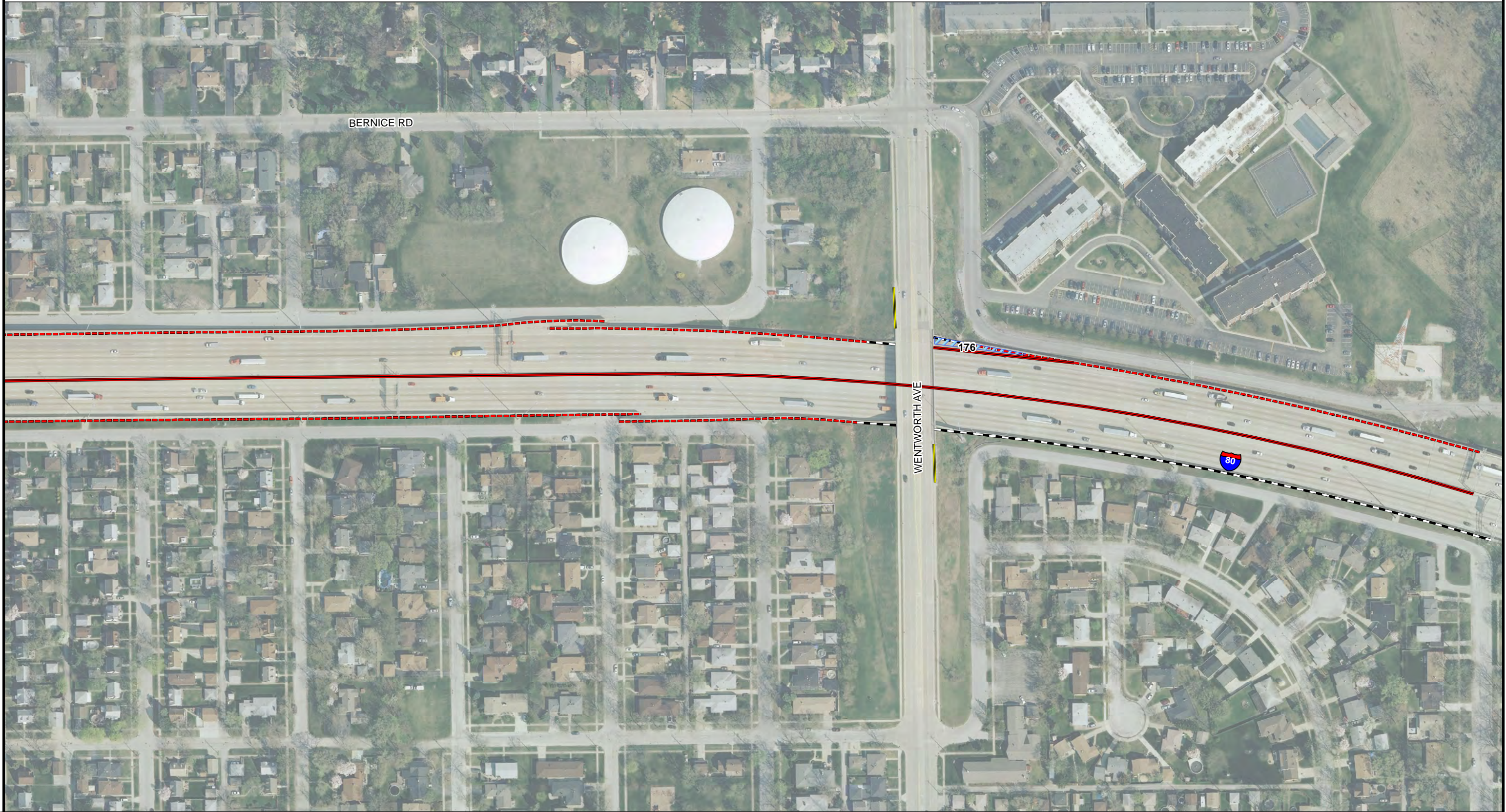
SCALE: 1:2400

SHEET 33 OF 92 SHEETS

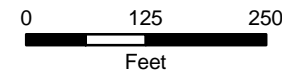
STA. \_\_\_\_\_ TO STA. \_\_\_\_\_

F.A.I. RTE. 94	SECTION 2015-077-I	COUNTY COOK	TOTAL SHEETS 92	SHEET NO. 33
<b>CONTRACT NO. 62B70</b>				
ILLINOIS FED. AID PROJECT				

# PHRAGMITES LOCATIONS



2IM GROUP, LLC  
Chicago, Illinois  
312.441.9554  
www.2imgroup.com



## LEGEND

- STRUCTURES**
- Guardrail
  - Noise Abatement Wall
  - Concrete Barrier Wall

- STRUCTURES**
- Other Wall
  - Fence

- WEED CONTROL**
- Phragmites

**MOWING**

FILE NAME: \$FILES	USER NAME = default	DESIGNED -	REVISED -
	PLOT SCALE = \$\$CALES	DRAWN -	REVISED -
	PLOT DATE = 00/00/0000	CHECKED -	REVISED -
		DATE - 01/24/2015	REVISED -

STATE OF ILLINOIS  
DEPARTMENT OF TRANSPORTATION

PHRAGMITES LOCATIONS  
WEED MANAGEMENT PLAN I-94 (BISHOP FORD)

SCALE: 1:2400      SHEET 34 OF 92 SHEETS      STA. \_\_\_\_\_ TO STA. \_\_\_\_\_

F.A.I. RTE. 94	SECTION 2015-077-I	COUNTY COOK	TOTAL SHEETS 92	SHEET NO. 34
CONTRACT NO. 62B70				
ILLINOIS FED. AID PROJECT				

## MOWING QUANTITIES

POLY ID	ROUTE	PAY ITEM	ACRES	SHEET(S)
21	Bishop Ford	Mowing	0.45	40, 41
22	Bishop Ford	Mowing	0.81	39, 40, 41
23	Bishop Ford	Mowing	0.70	39, 40, 41
60	Bishop Ford	Mowing	0.16	43
61	Bishop Ford	Mowing	0.31	43, 44
63	Bishop Ford	Mowing	0.25	48
64	Bishop Ford	Mowing	0.11	58, 59
302	Bishop Ford	Mowing	0.33	43
303	Bishop Ford	Mowing	0.35	43
304	Bishop Ford	Mowing	0.12	43
305	Bishop Ford	Mowing	0.98	43, 44
306	Bishop Ford	Mowing	0.05	43
307	Bishop Ford	Mowing	0.09	43
308	Bishop Ford	Mowing	0.25	43, 44
309	Bishop Ford	Mowing	0.22	43, 44
310	Bishop Ford	Mowing	0.16	44
311	Bishop Ford	Mowing	0.13	44
312	Bishop Ford	Mowing	0.21	44
313	Bishop Ford	Mowing	0.02	44
314	Bishop Ford	Mowing	0.43	44
315	Bishop Ford	Mowing	2.96	44, 45, 46
316	Bishop Ford	Mowing	2.27	44, 45, 46
317	Bishop Ford	Mowing	0.27	47
318	Bishop Ford	Mowing	0.57	48, 49
319	Bishop Ford	Mowing	0.23	50
320	Bishop Ford	Mowing	0.43	50
321	Bishop Ford	Mowing	0.29	50
322	Bishop Ford	Mowing	0.53	50
323	Bishop Ford	Mowing	0.86	50, 51
324	Bishop Ford	Mowing	0.62	50, 51
325	Bishop Ford	Mowing	0.09	50
326	Bishop Ford	Mowing	0.27	50, 51
327	Bishop Ford	Mowing	1.76	50, 51, 52
328	Bishop Ford	Mowing	1.00	51, 52
329	Bishop Ford	Mowing	0.77	51, 52
330	Bishop Ford	Mowing	0.55	52
331	Bishop Ford	Mowing	0.50	52
332	Bishop Ford	Mowing	0.75	52
333	Bishop Ford	Mowing	0.48	52
334	Bishop Ford	Mowing	0.69	52
335	Bishop Ford	Mowing	0.44	52
336	Bishop Ford	Mowing	0.30	52
356	Bishop Ford	Mowing	0.47	37
357	Bishop Ford	Mowing	0.49	37
358	Bishop Ford	Mowing	0.64	37
359	Bishop Ford	Mowing	0.83	37, 39
361	Bishop Ford	Mowing	0.65	47
362	Bishop Ford	Mowing	0.58	47
363	Bishop Ford	Mowing	0.63	47
364	Bishop Ford	Mowing	1.01	47
<b>COLUMN A TOTAL:</b>			<b>28.06</b>	

POLY ID	ROUTE	PAY ITEM	ACRES	SHEET(S)
365	Bishop Ford	Mowing	0.65	47
366	Bishop Ford	Mowing	0.75	47
367	Bishop Ford	Mowing	0.58	47
368	Bishop Ford	Mowing	0.31	47
369	Bishop Ford	Mowing	1.06	47
370	Bishop Ford	Mowing	0.82	47
371	Bishop Ford	Mowing	0.51	47
372	Bishop Ford	Mowing	0.33	48, 49
373	Bishop Ford	Mowing	0.34	49
374	Bishop Ford	Mowing	0.29	49
375	Bishop Ford	Mowing	0.48	40, 41
376	Bishop Ford	Mowing	0.46	39, 41
377	Bishop Ford	Mowing	0.57	39, 41
378	Bishop Ford	Mowing	0.40	41
379	Bishop Ford	Mowing	0.58	39, 41
380	Bishop Ford	Mowing	0.97	38, 39
381	Bishop Ford	Mowing	0.20	38
382	Bishop Ford	Mowing	0.35	38
383	Bishop Ford	Mowing	0.57	38, 39
384	Bishop Ford	Mowing	0.15	39
385	Bishop Ford	Mowing	0.67	38, 39
408	Bishop Ford	Mowing	0.80	39
410	Bishop Ford	Mowing	0.26	52
411	Bishop Ford	Mowing	0.19	52
412	Bishop Ford	Mowing	0.52	52, 53
413	Bishop Ford	Mowing	0.51	52, 53
414	Bishop Ford	Mowing	0.55	53
415	Bishop Ford	Mowing	0.60	53
416	Bishop Ford	Mowing	0.60	54, 55
417	Bishop Ford	Mowing	0.60	54
418	Bishop Ford	Mowing	1.14	54, 55
419	Bishop Ford	Mowing	0.66	55
420	Bishop Ford	Mowing	0.72	54
421	Bishop Ford	Mowing	1.32	54
422	Bishop Ford	Mowing	0.75	55
423	Bishop Ford	Mowing	1.10	55, 56
424	Bishop Ford	Mowing	0.68	54
425	Bishop Ford	Mowing	1.04	54, 56
426	Bishop Ford	Mowing	0.34	54
427	Bishop Ford	Mowing	0.18	55
428	Bishop Ford	Mowing	0.47	57, 58
429	Bishop Ford	Mowing	0.02	57
430	Bishop Ford	Mowing	0.02	57
431	Bishop Ford	Mowing	0.16	57
432	Bishop Ford	Mowing	0.23	57
433	Bishop Ford	Mowing	0.65	37
434	Bishop Ford	Mowing	0.48	37
435	Bishop Ford	Mowing	0.64	37
436	Bishop Ford	Mowing	0.32	37
437	Bishop Ford	Mowing	0.29	37
<b>COLUMN B TOTAL:</b>			<b>26.88</b>	

POLY ID	ROUTE	PAY ITEM	ACRES	SHEET(S)
438	Bishop Ford	Mowing	0.27	37, 39
439	Bishop Ford	Mowing	1.30	40, 42
440	Bishop Ford	Mowing	1.08	40
441	Bishop Ford	Mowing	1.13	40
442	Bishop Ford	Mowing	0.36	40, 41
443	Bishop Ford	Mowing	1.85	40, 41, 42
444	Bishop Ford	Mowing	1.06	40, 42
445	Bishop Ford	Mowing	1.29	40, 41, 42
446	Bishop Ford	Mowing	0.68	40, 41
447	Bishop Ford	Mowing	0.34	41
448	Bishop Ford	Mowing	0.08	41
449	Bishop Ford	Mowing	0.37	42, 43
450	Bishop Ford	Mowing	0.40	43
451	Bishop Ford	Mowing	0.04	43
452	Bishop Ford	Mowing	0.40	43
453	Bishop Ford	Mowing	0.13	43
454	Bishop Ford	Mowing	0.13	43
455	Bishop Ford	Mowing	0.77	57, 58
456	Bishop Ford	Mowing	0.26	57
457	Bishop Ford	Mowing	0.54	58
458	Bishop Ford	Mowing	0.19	59
459	Bishop Ford	Mowing	0.48	58, 59
460	Bishop Ford	Mowing	0.68	59
461	Bishop Ford	Mowing	0.24	58, 59
462	Bishop Ford	Mowing	0.09	58, 59
463	Bishop Ford	Mowing	0.16	58, 59
464	Bishop Ford	Mowing	0.21	58, 59
465	Bishop Ford	Mowing	0.24	58, 59
466	Bishop Ford	Mowing	0.24	58, 59
467	Bishop Ford	Mowing	0.84	58, 59
468	Bishop Ford	Mowing	1.19	58, 59
469	Bishop Ford	Mowing	0.77	58, 59
470	Bishop Ford	Mowing	0.10	59
471	Bishop Ford	Mowing	0.17	60, 61
472	Bishop Ford	Mowing	0.44	61
473	Bishop Ford	Mowing	0.06	60, 61
474	Bishop Ford	Mowing	0.20	61
475	Bishop Ford	Mowing	0.02	58, 59
476	Bishop Ford	Mowing	0.14	58
477	Bishop Ford	Mowing	0.40	58, 59
478	Bishop Ford	Mowing	0.77	58, 59
479	Bishop Ford	Mowing	0.71	58, 59
480	Bishop Ford	Mowing	0.35	58, 59
481	Bishop Ford	Mowing	0.38	58
1156	Bishop Ford	Mowing	0.04	38
1165	Bishop Ford	Mowing	0.04	38
1166	Bishop Ford	Mowing	0.35	38
1207	Bishop Ford	Mowing	0.31	47, 48
1208	Bishop Ford	Mowing	0.49	48, 49
1209	Bishop Ford	Mowing	0.80	48, 49
<b>COLUMN C TOTAL:</b>			<b>23.60</b>	

POLY ID	ROUTE	PAY ITEM	ACRES	SHEET(S)
1246	Bishop Ford	Mowing	0.03	37
1247	Bishop Ford	Mowing	0.58	40
1248	Bishop Ford	Mowing	0.22	40
1249	Bishop Ford	Mowing	0.24	40
1250	Bishop Ford	Mowing	0.03	42
1251	Bishop Ford	Mowing	0.13	43
1252	Bishop Ford	Mowing	0.15	43, 44
1253	Bishop Ford	Mowing	0.03	43, 44
1254	Bishop Ford	Mowing	0.02	43
1255	Bishop Ford	Mowing	0.01	43
1256	Bishop Ford	Mowing	0.21	57, 58
1257	Bishop Ford	Mowing	0.16	58, 59
1258	Bishop Ford	Mowing	0.12	50
1259	Bishop Ford	Mowing	0.10	50
1260	Bishop Ford	Mowing	0.02	51
1261	Bishop Ford	Mowing	0.18	53, 54
1262	Bishop Ford	Mowing	0.21	53, 54
1264	Bishop Ford	Mowing	0.08	39
1265	Bishop Ford	Mowing	0.09	39
1430	Bishop Ford	Mowing	0.21	39
1904	Bishop Ford	Mowing	0.01	38
1905	Bishop Ford	Mowing	0.40	38
2135	Bishop Ford	Mowing	0.04	42
2421	Bishop Ford	Mowing	0.74	42, 43
<b>COLUMN D TOTAL:</b>			<b>4.01</b>	

**MOWING TOTAL ACRES: 82.55**

## SPECIAL MOWING QUANTITIES

POLY ID	ROUTE	PAY ITEM	YD <sup>2</sup>	SHEETS
1	Bishop Ford	Special Mowing	67.26	37
2	Bishop Ford	Special Mowing	204.93	37
3	Bishop Ford	Special Mowing	107.60	37
4	Bishop Ford	Special Mowing	538.52	37
5	Bishop Ford	Special Mowing	298.73	37
6	Bishop Ford	Special Mowing	1938.06	37
7	Bishop Ford	Special Mowing	2018.19	39
8	Bishop Ford	Special Mowing	9689.29	39
9	Bishop Ford	Special Mowing	1488.71	39
10	Bishop Ford	Special Mowing	1169.65	39
11	Bishop Ford	Special Mowing	2770.66	38, 39
12	Bishop Ford	Special Mowing	3312.19	38
13	Bishop Ford	Special Mowing	1406.98	39
14	Bishop Ford	Special Mowing	1188.98	39
15	Bishop Ford	Special Mowing	1737.42	39, 41
16	Bishop Ford	Special Mowing	801.45	39, 41
17	Bishop Ford	Special Mowing	495.20	39, 41
18	Bishop Ford	Special Mowing	949.05	41
19	Bishop Ford	Special Mowing	136.42	41
20	Bishop Ford	Special Mowing	1546.11	41
21	Bishop Ford	Special Mowing	351.30	41
22	Bishop Ford	Special Mowing	3082.21	41
23	Bishop Ford	Special Mowing	280.22	41
24	Bishop Ford	Special Mowing	296.72	40, 41
25	Bishop Ford	Special Mowing	342.44	41
26	Bishop Ford	Special Mowing	161.08	41
27	Bishop Ford	Special Mowing	73.24	40, 41
28	Bishop Ford	Special Mowing	218.87	40, 41
29	Bishop Ford	Special Mowing	133.64	40, 41
30	Bishop Ford	Special Mowing	3276.86	40, 41
31	Bishop Ford	Special Mowing	380.71	40
32	Bishop Ford	Special Mowing	778.10	40
33	Bishop Ford	Special Mowing	9045.50	40, 42, 43
34	Bishop Ford	Special Mowing	729.03	40
35	Bishop Ford	Special Mowing	192.79	40, 42
36	Bishop Ford	Special Mowing	75.14	42
37	Bishop Ford	Special Mowing	193.94	42
38	Bishop Ford	Special Mowing	4626.96	42
39	Bishop Ford	Special Mowing	644.12	42, 43
40	Bishop Ford	Special Mowing	1261.03	43
41	Bishop Ford	Special Mowing	438.37	43
42	Bishop Ford	Special Mowing	487.16	43
43	Bishop Ford	Special Mowing	8745.31	43
44	Bishop Ford	Special Mowing	567.20	43
45	Bishop Ford	Special Mowing	1693.39	43
46	Bishop Ford	Special Mowing	90.77	43
47	Bishop Ford	Special Mowing	125.29	43
48	Bishop Ford	Special Mowing	11024.47	43, 44
49	Bishop Ford	Special Mowing	13.40	43
50	Bishop Ford	Special Mowing	265.95	43, 44
<b>COLUMN A TOTAL:</b>			<b>81460.60</b>	

POLY ID	ROUTE	PAY ITEM	YD <sup>2</sup>	SHEETS
51	Bishop Ford	Special Mowing	694.03	43, 44
52	Bishop Ford	Special Mowing	90.79	44
53	Bishop Ford	Special Mowing	1096.81	43, 44
54	Bishop Ford	Special Mowing	362.69	44
55	Bishop Ford	Special Mowing	140.11	44
56	Bishop Ford	Special Mowing	368.48	44
57	Bishop Ford	Special Mowing	1901.40	44
58	Bishop Ford	Special Mowing	260.61	44
59	Bishop Ford	Special Mowing	87.98	44
60	Bishop Ford	Special Mowing	50.81	44
61	Bishop Ford	Special Mowing	3667.02	44, 45
62	Bishop Ford	Special Mowing	63.95	45
63	Bishop Ford	Special Mowing	2103.16	45
64	Bishop Ford	Special Mowing	4391.62	45, 46
65	Bishop Ford	Special Mowing	53.42	46, 47
66	Bishop Ford	Special Mowing	2477.10	47
67	Bishop Ford	Special Mowing	556.01	47
68	Bishop Ford	Special Mowing	559.51	47
69	Bishop Ford	Special Mowing	1370.97	47
70	Bishop Ford	Special Mowing	7690.83	47
71	Bishop Ford	Special Mowing	232.17	47
72	Bishop Ford	Special Mowing	385.78	47
73	Bishop Ford	Special Mowing	2053.18	47
74	Bishop Ford	Special Mowing	843.76	47
75	Bishop Ford	Special Mowing	398.41	47
76	Bishop Ford	Special Mowing	300.74	47
77	Bishop Ford	Special Mowing	5553.77	47
78	Bishop Ford	Special Mowing	1290.40	47
79	Bishop Ford	Special Mowing	1846.71	47
80	Bishop Ford	Special Mowing	790.47	47
81	Bishop Ford	Special Mowing	2262.40	47
82	Bishop Ford	Special Mowing	1407.76	47
83	Bishop Ford	Special Mowing	18318.04	47
84	Bishop Ford	Special Mowing	2793.66	47, 48
85	Bishop Ford	Special Mowing	1606.11	47, 48
86	Bishop Ford	Special Mowing	19.86	48
87	Bishop Ford	Special Mowing	6981.07	48
88	Bishop Ford	Special Mowing	6912.80	48, 49
89	Bishop Ford	Special Mowing	261.84	49
90	Bishop Ford	Special Mowing	1251.50	50
91	Bishop Ford	Special Mowing	298.32	50
92	Bishop Ford	Special Mowing	165.03	50
93	Bishop Ford	Special Mowing	261.57	50
94	Bishop Ford	Special Mowing	649.71	50
95	Bishop Ford	Special Mowing	219.90	50
96	Bishop Ford	Special Mowing	147.31	50
97	Bishop Ford	Special Mowing	44.79	50
98	Bishop Ford	Special Mowing	646.39	50, 51
99	Bishop Ford	Special Mowing	802.42	50, 51
100	Bishop Ford	Special Mowing	105.26	50, 51
<b>COLUMN B TOTAL:</b>			<b>86838.44</b>	

POLY ID	ROUTE	PAY ITEM	YD <sup>2</sup>	SHEETS
101	Bishop Ford	Special Mowing	350.75	52
102	Bishop Ford	Special Mowing	105.09	52
103	Bishop Ford	Special Mowing	607.77	52
104	Bishop Ford	Special Mowing	90.70	52
105	Bishop Ford	Special Mowing	2942.25	53
106	Bishop Ford	Special Mowing	79.93	53
107	Bishop Ford	Special Mowing	36.81	54
108	Bishop Ford	Special Mowing	158.10	54
109	Bishop Ford	Special Mowing	450.86	55
110	Bishop Ford	Special Mowing	90.93	55
111	Bishop Ford	Special Mowing	52.70	55
112	Bishop Ford	Special Mowing	11.19	55
113	Bishop Ford	Special Mowing	169.91	55
114	Bishop Ford	Special Mowing	64.02	55
115	Bishop Ford	Special Mowing	33.89	54, 56
116	Bishop Ford	Special Mowing	55.77	54
117	Bishop Ford	Special Mowing	29.97	55
118	Bishop Ford	Special Mowing	72.40	57
119	Bishop Ford	Special Mowing	133.32	57
120	Bishop Ford	Special Mowing	557.65	57
121	Bishop Ford	Special Mowing	248.11	57
122	Bishop Ford	Special Mowing	1501.54	57
123	Bishop Ford	Special Mowing	998.78	57
124	Bishop Ford	Special Mowing	172.27	57
125	Bishop Ford	Special Mowing	113.96	57
126	Bishop Ford	Special Mowing	615.33	57, 58
127	Bishop Ford	Special Mowing	3081.47	58
128	Bishop Ford	Special Mowing	1378.72	58
129	Bishop Ford	Special Mowing	5016.64	58
130	Bishop Ford	Special Mowing	71.05	58, 59
131	Bishop Ford	Special Mowing	3686.54	58, 59
132	Bishop Ford	Special Mowing	242.24	58, 59
133	Bishop Ford	Special Mowing	402.10	58, 59
134	Bishop Ford	Special Mowing	7364.66	58, 59
135	Bishop Ford	Special Mowing	355.70	58, 59
136	Bishop Ford	Special Mowing	122.57	58, 59
137	Bishop Ford	Special Mowing	209.68	58, 59
138	Bishop Ford	Special Mowing	512.41	58, 59
139	Bishop Ford	Special Mowing	616.23	59
140	Bishop Ford	Special Mowing	5242.93	58, 59
141	Bishop Ford	Special Mowing	1900.07	59
142	Bishop Ford	Special Mowing	4125.56	58
143	Bishop Ford	Special Mowing	1078.02	58
144	Bishop Ford	Special Mowing	131.59	58, 59
145	Bishop Ford	Special Mowing	2934.93	58, 59
146	Bishop Ford	Special Mowing	2885.89	58, 59
147	Bishop Ford	Special Mowing	1113.55	59
148	Bishop Ford	Special Mowing	128.18	59
149	Bishop Ford	Special Mowing	78.68	59
150	Bishop Ford	Special Mowing	358.62	59
<b>COLUMN C TOTAL:</b>			<b>52782.05</b>	

POLY ID	ROUTE	PAY ITEM	YD <sup>2</sup>	SHEETS
151	Bishop Ford	Special Mowing	899.80	59
152	Bishop Ford	Special Mowing	329.21	59
153	Bishop Ford	Special Mowing	728.68	59
154	Bishop Ford	Special Mowing	220.07	59
155	Bishop Ford	Special Mowing	1500.10	59, 60
156	Bishop Ford	Special Mowing	569.70	59
157	Bishop Ford	Special Mowing	1160.76	59
158	Bishop Ford	Special Mowing	1608.51	59, 60
159	Bishop Ford	Special Mowing	48.78	60
160	Bishop Ford	Special Mowing	34.69	60
161	Bishop Ford	Special Mowing	7842.54	60, 61
162	Bishop Ford	Special Mowing	2473.40	60, 61
163	Bishop Ford	Special Mowing	2501.68	60, 61
164	Bishop Ford	Special Mowing	150.84	60
165	Bishop Ford	Special Mowing	32.48	60, 61
166	Bishop Ford	Special Mowing	38.63	60, 61
167	Bishop Ford	Special Mowing	92.61	61
168	Bishop Ford	Special Mowing	155.10	61
169	Bishop Ford	Special Mowing	87.89	61
170	Bishop Ford	Special Mowing	237.57	61
171	Bishop Ford	Special Mowing	11.79	61
172	Bishop Ford	Special Mowing	12.60	61
173	Bishop Ford	Special Mowing	85.39	61
174	Bishop Ford	Special Mowing	1214.12	61
175	Bishop Ford	Special Mowing	657.11	61
176	Bishop Ford	Special Mowing	203.77	63
<b>COLUMN D TOTAL:</b>			<b>22897.82</b>	

**SPECIAL MOWING TOTAL YD<sup>2</sup>: 243978.91**

# MOWING LOCATIONS



2IM GROUP, LLC  
Chicago, Illinois  
312.441.9554  
www.2imgroup.com



### LEGEND

- STRUCTURES**
- Guardrail
  - - - Noise Abatement Wall
  - Concrete Barrier Wall

- STRUCTURES**
- Other Wall
  - Fence

**WEED CONTROL**

- MOWING**
- Special Mowing
  - Mowing

FILE NAME: \$FILES	USER NAME = default	DESIGNED -	REVISED -
		DRAWN -	REVISED -
	PLOT SCALE = \$\$CALES	CHECKED -	REVISED -
	PLOT DATE = 00/00/0000	DATE - 01/24/2015	REVISED -

**STATE OF ILLINOIS  
DEPARTMENT OF TRANSPORTATION**

**MOWING LOCATIONS  
WEED MANAGEMENT PLAN I-94 (BISHOP FORD)**

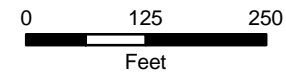
SCALE: 1:2400      SHEET 37 OF 92 SHEETS      STA. \_\_\_\_\_ TO STA. \_\_\_\_\_

F.A.I. RTE. 94	SECTION 2015-077-I	COUNTY COOK	TOTAL SHEETS 92	SHEET NO. 37
<b>CONTRACT NO. 62B70</b>				
ILLINOIS FED. AID PROJECT				

# MOWING LOCATIONS



2IM GROUP, LLC  
Chicago, Illinois  
312.441.9554  
www.2imgroup.com



### LEGEND

- STRUCTURES**
- Guardrail
  - - - Noise Abatement Wall
  - Concrete Barrier Wall

- STRUCTURES**
- Other Wall
  - Fence

**WEED CONTROL**

- MOWING**
- Special Mowing
  - Mowing

FILE NAME: \$FILES	USER NAME = default	DESIGNED -	REVISED -
		DRAWN -	REVISED -
	PLOT SCALE = \$\$CALES	CHECKED -	REVISED -
	PLOT DATE = 00/00/0000	DATE - 01/24/2015	REVISED -

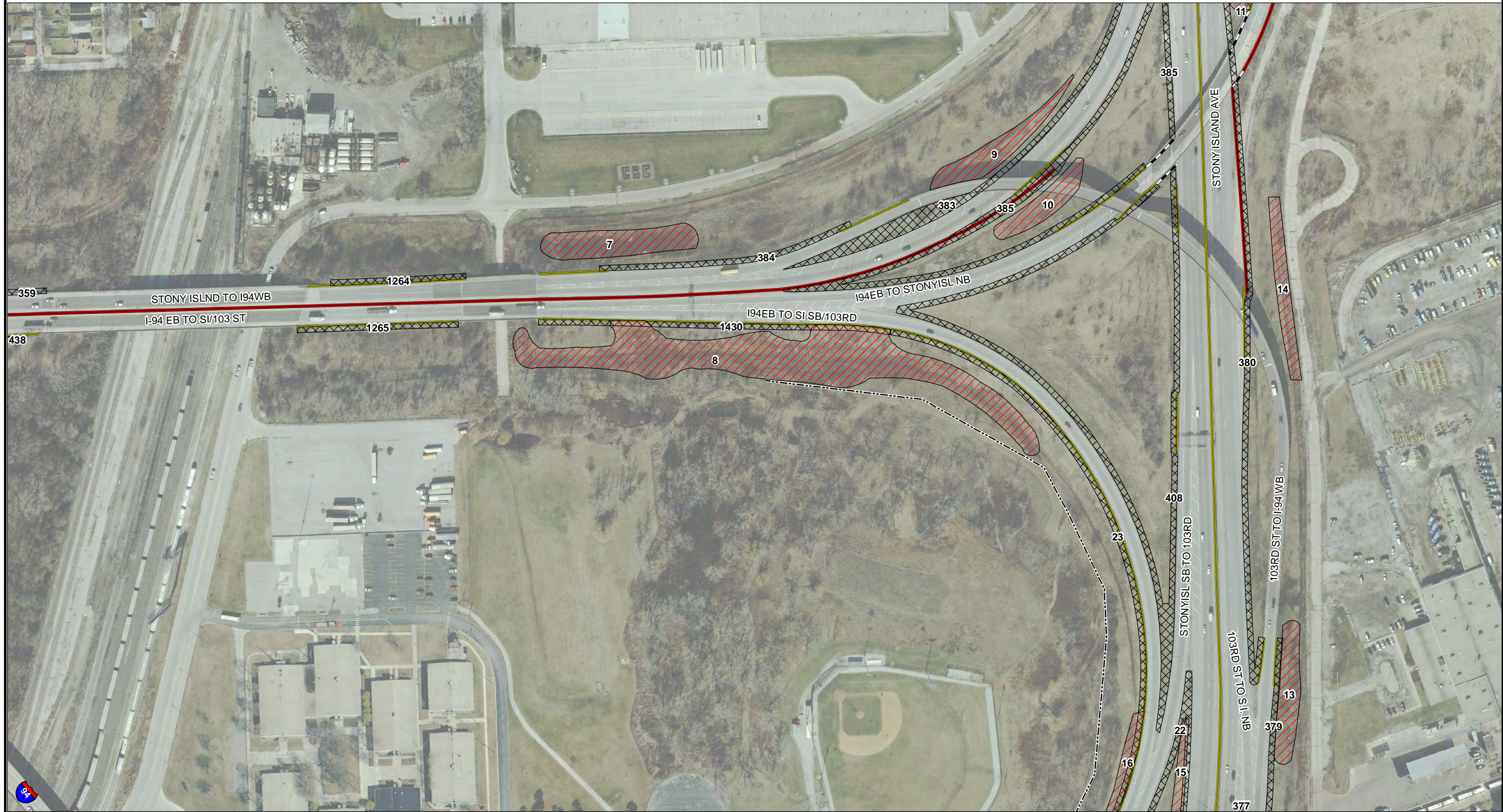
**STATE OF ILLINOIS  
DEPARTMENT OF TRANSPORTATION**

**MOWING LOCATIONS  
WEED MANAGEMENT PLAN I-94 (BISHOP FORD)**

SCALE: 1:2400      SHEET 38 OF 92 SHEETS      STA. \_\_\_\_\_ TO STA. \_\_\_\_\_

F.A.I. RTE. 94	SECTION 2015-077-I	COUNTY COOK	TOTAL SHEETS 92	SHEET NO. 38
<b>CONTRACT NO. 62B70</b>				
ILLINOIS FED. AID PROJECT				


# MOWING LOCATIONS



<p>2IM GROUP, LLC Chicago, Illinois 312.441.9554 www.2imgroup.com</p>			<p><b>LEGEND</b></p>	<p><b>STRUCTURES</b></p> <ul style="list-style-type: none"> <li><span style="display: inline-block; width: 15px; height: 10px; border: 1px solid black; background-color: yellow; margin-right: 5px;"></span> Guardrail</li> <li><span style="display: inline-block; width: 15px; height: 10px; border: 1px dashed red; margin-right: 5px;"></span> Noise Abatement Wall</li> <li><span style="display: inline-block; width: 15px; height: 10px; border: 1px solid red; margin-right: 5px;"></span> Concrete Barrier Wall</li> </ul>	<p><b>STRUCTURES</b></p> <ul style="list-style-type: none"> <li><span style="display: inline-block; width: 15px; height: 10px; border: 1px solid black; margin-right: 5px;"></span> Other Wall</li> <li><span style="display: inline-block; width: 15px; height: 10px; border: 1px dashed black; margin-right: 5px;"></span> Fence</li> </ul>	<p><b>WEED CONTROL</b></p>	<p><b>MOWING</b></p> <ul style="list-style-type: none"> <li><span style="display: inline-block; width: 15px; height: 10px; border: 1px solid red; background-color: #f0f0f0; margin-right: 5px;"></span> Special Mowing</li> <li><span style="display: inline-block; width: 15px; height: 10px; border: 1px solid black; background-color: #f0f0f0; margin-right: 5px;"></span> Mowing</li> </ul>
---	--	--	----------------------	--	---	----------------------------	---

FILE NAME = \$FILES	USER NAME = default	DESIGNED -	REVISED -	<b>STATE OF ILLINOIS DEPARTMENT OF TRANSPORTATION</b>	<b>MOWING LOCATIONS WEED MANAGEMENT PLAN I-94 (BISHOP FORD)</b>	F.A.I. RTE. 94	SECTION 2015-077-I	COUNTY COOK	TOTAL SHEETS 92	SHEET NO. 39
		DRAWN -	REVISED -	SCALE: 1:2400      SHEET 39 OF 92 SHEETS      STA. _____ TO STA. _____		ILLINOIS FED. AID PROJECT		<b>CONTRACT NO. 62B70</b>		
	PLOT SCALE = \$\$CALES	CHECKED -	REVISED -							
	PLOT DATE = 00/00/0000	DATE - 01/24/2015	REVISED -							

# MOWING LOCATIONS



2IM GROUP, LLC  
Chicago, Illinois  
312.441.9554  
www.2imgroup.com

**LEGEND**

<b>STRUCTURES</b>	<b>STRUCTURES</b>
<span style="color: green;">—</span> Guardrail	<span style="border-bottom: 1px solid black; width: 20px; display: inline-block;"></span> Other Wall
<span style="color: red;">- - -</span> Noise Abatement Wall	<span style="border-bottom: 1px dashed black; width: 20px; display: inline-block;"></span> Fence
<span style="color: red;">—</span> Concrete Barrier Wall	

**WEED CONTROL**

Special Mowing

Mowing

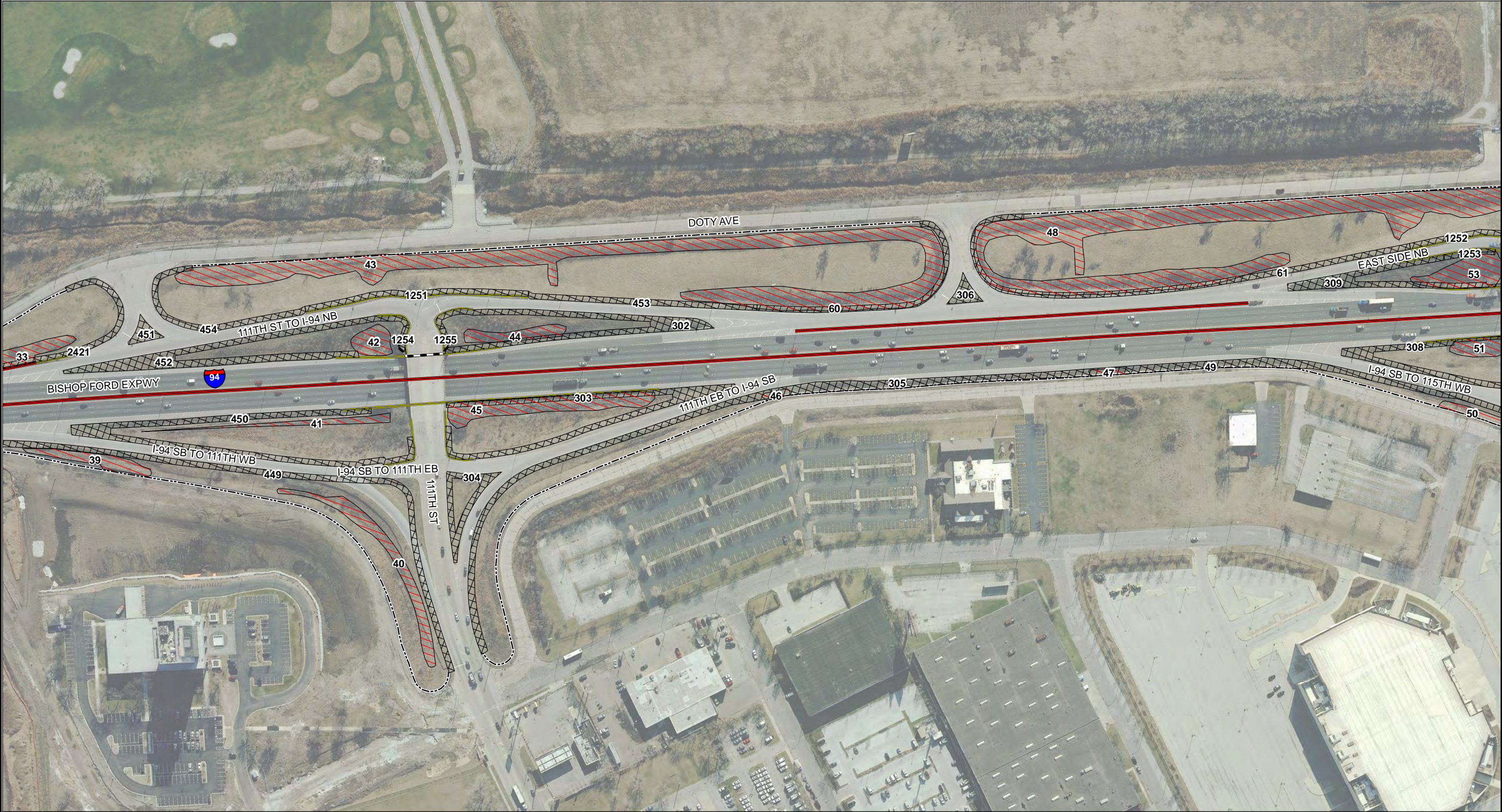
FILE NAME: \$FILES	USER NAME = default	DESIGNED -	REVISED -	<b>STATE OF ILLINOIS DEPARTMENT OF TRANSPORTATION</b>	<b>MOWING LOCATIONS WEED MANAGEMENT PLAN I-94 (BISHOP FORD)</b>	F.A.I. RTE. 94	SECTION 2015-077-I	COUNTY COOK	TOTAL SHEETS 92	SHEET NO. 40
	PLOT SCALE = \$\$CALES	CHECKED -	REVISED -	SCALE: 1:2400	SHEET 40 OF 92 SHEETS	STA. _____ TO STA. _____		<b>CONTRACT NO. 62B70</b>		
	PLOT DATE = 00/00/0000	DATE - 01/24/2015	REVISED -	ILLINOIS FED. AID PROJECT						







# MOWING LOCATIONS



2IM GROUP, LLC  
Chicago, Illinois  
312.441.9554  
www.2imgroup.com

**LEGEND**


<p><b>STRUCTURES</b></p> <ul style="list-style-type: none"> <li><span style="display: inline-block; width: 15px; height: 2px; background-color: green; border: 1px solid black; margin-right: 5px;"></span> Guardrail</li> <li><span style="display: inline-block; width: 15px; height: 2px; background-color: red; border: 1px solid black; margin-right: 5px;"></span> Noise Abatement Wall</li> <li><span style="display: inline-block; width: 15px; height: 2px; background-color: red; border: 1px solid black; margin-right: 5px;"></span> Concrete Barrier Wall</li> </ul>	<p><b>STRUCTURES</b></p> <ul style="list-style-type: none"> <li><span style="display: inline-block; width: 15px; height: 2px; border: 1px solid black; margin-right: 5px;"></span> Other Wall</li> <li><span style="display: inline-block; width: 15px; border-top: 1px dashed black; margin-right: 5px;"></span> Fence</li> </ul>
---	--

**WEED CONTROL**

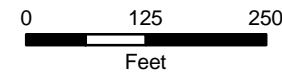

- Special Mowing
- Mowing

FILE NAME: \$FILES	USER NAME = default	DESIGNED -	REVISED -	<p><b>STATE OF ILLINOIS</b> <b>DEPARTMENT OF TRANSPORTATION</b></p>	<p><b>MOWING LOCATIONS</b> <b>WEED MANAGEMENT PLAN I-94 (BISHOP FORD)</b></p>	F.A.I. RTE. 94	SECTION 2015-077-I	COUNTY COOK	TOTAL SHEETS 92	SHEET NO. 43
	PLOT SCALE = \$\$CALES	CHECKED -	REVISED -	SCALE: 1:2400	SHEET 43 OF 92 SHEETS	STA. _____ TO STA. _____		<b>CONTRACT NO. 62B70</b>		
	PLOT DATE = 00/00/0000	DATE - 01/24/2015	REVISED -	ILLINOIS FED. AID PROJECT						

# MOWING LOCATIONS



2IM GROUP, LLC  
Chicago, Illinois  
312.441.9554  
www.2imgroup.com



### LEGEND

- STRUCTURES**
- Guardrail
  - - - Noise Abatement Wall
  - Concrete Barrier Wall

- STRUCTURES**
- Other Wall
  - Fence

**WEED CONTROL**

- MOWING**
- Special Mowing
  - Mowing

FILE NAME: \$FILES	USER NAME = default	DESIGNED -	REVISED -
		DRAWN -	REVISED -
	PLOT SCALE = \$SCALE\$	CHECKED -	REVISED -
	PLOT DATE = 00/00/0000	DATE - 01/24/2015	REVISED -


**STATE OF ILLINOIS  
DEPARTMENT OF TRANSPORTATION**

**MOWING LOCATIONS  
WEED MANAGEMENT PLAN I-94 (BISHOP FORD)**

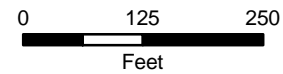
SCALE: 1:2400      SHEET 44 OF 92 SHEETS      STA. \_\_\_\_\_ TO STA. \_\_\_\_\_

F.A.I. RTE. 94	SECTION 2015-077-I	COUNTY COOK	TOTAL SHEETS 92	SHEET NO. 44
<b>CONTRACT NO. 62B70</b>				
ILLINOIS FED. AID PROJECT				

# MOWING LOCATIONS



2IM GROUP, LLC  
Chicago, Illinois  
312.441.9554  
www.2imgroup.com



## LEGEND

- STRUCTURES**
- Guardrail
  - Noise Abatement Wall
  - Concrete Barrier Wall

- STRUCTURES**
- Other Wall
  - Fence

**WEED CONTROL**

- MOWING**
- Special Mowing
  - Mowing

FILE NAME: \$FILES	USER NAME = default	DESIGNED -	REVISED -
		DRAWN -	REVISED -
	PLOT SCALE = \$\$CALES	CHECKED -	REVISED -
	PLOT DATE = 00/00/0000	DATE - 011/24/2015	REVISED -

STATE OF ILLINOIS  
DEPARTMENT OF TRANSPORTATION

MOWING LOCATIONS  
WEED MANAGEMENT PLAN I-94 (BISHOP FORD)

SCALE: 1:2400

SHEET 45 OF 92 SHEETS

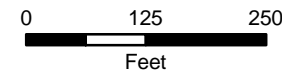
STA. \_\_\_\_\_ TO STA. \_\_\_\_\_

F.A.I. RTE. 94	SECTION 2015-077-I	COUNTY COOK	TOTAL SHEETS 92	SHEET NO. 45
<b>CONTRACT NO. 62B70</b>				
ILLINOIS FED. AID PROJECT				

# MOWING LOCATIONS



2IM GROUP, LLC  
Chicago, Illinois  
312.441.9554  
www.2imgroup.com



### LEGEND

- STRUCTURES**
- Guardrail
  - Noise Abatement Wall
  - Concrete Barrier Wall

- STRUCTURES**
- Other Wall
  - Fence

**WEED CONTROL**

- MOWING**
- Special Mowing
  - Mowing

FILE NAME : \$FILES	USER NAME = default	DESIGNED -	REVISED -
		DRAWN -	REVISED -
	PLOT SCALE = \$\$CALES	CHECKED -	REVISED -
	PLOT DATE = 00/00/0000	DATE - 01/24/2015	REVISED -

**STATE OF ILLINOIS  
DEPARTMENT OF TRANSPORTATION**

**MOWING LOCATIONS  
WEED MANAGEMENT PLAN I-94 (BISHOP FORD)**


SCALE: 1:2400

SHEET 46 OF 92 SHEETS

STA. \_\_\_\_\_ TO STA. \_\_\_\_\_

F.A.I. RTE. 94	SECTION 2015-077-I	COUNTY COOK	TOTAL SHEETS 92	SHEET NO. 46
<b>CONTRACT NO. 62B70</b>				
ILLINOIS FED. AID PROJECT				

# MOWING LOCATIONS



2IM GROUP, LLC  
Chicago, Illinois  
312.441.9554  
www.2imgroup.com

**LEGEND**

<p><b>STRUCTURES</b></p> <ul style="list-style-type: none"> <li><span style="display: inline-block; width: 20px; border-bottom: 1px solid black; margin-right: 5px;"></span> Guardrail</li> <li><span style="display: inline-block; width: 20px; border-bottom: 1px dashed black; margin-right: 5px;"></span> Noise Abatement Wall</li> <li><span style="display: inline-block; width: 20px; border-bottom: 1px solid red; margin-right: 5px;"></span> Concrete Barrier Wall</li> </ul>	<p><b>STRUCTURES</b></p> <ul style="list-style-type: none"> <li><span style="display: inline-block; width: 20px; border-bottom: 1px solid black; margin-right: 5px;"></span> Other Wall</li> <li><span style="display: inline-block; width: 20px; border-bottom: 1px dashed black; margin-right: 5px;"></span> Fence</li> </ul>
---	---

**WEED CONTROL**

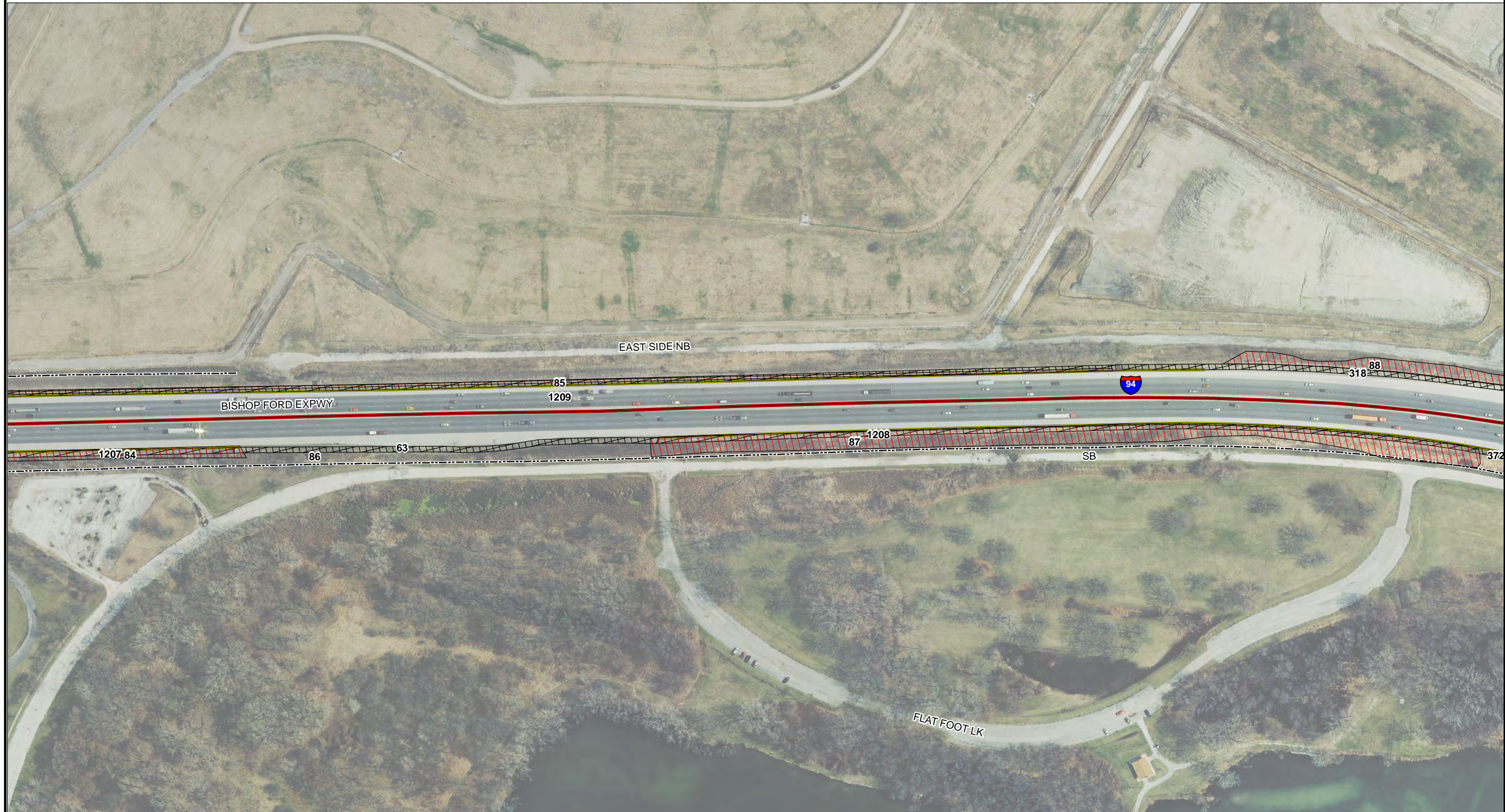
-

**MOWING**

- Special Mowing
- Mowing

FILE NAME: \$FILES	USER NAME = default	DESIGNED -	REVISED -	<p><b>STATE OF ILLINOIS</b> <b>DEPARTMENT OF TRANSPORTATION</b></p>	<p><b>MOWING LOCATIONS</b> <b>WEED MANAGEMENT PLAN I-94 (BISHOP FORD)</b></p>	F.A.I. RTE. 94	SECTION 2015-077-I	COUNTY COOK	TOTAL SHEETS 92	SHEET NO. 47
	PLOT SCALE = \$SCALE\$	CHECKED -	REVISED -	SCALE: 1:2400	SHEET 47 OF 92 SHEETS	STA. _____ TO STA. _____		<b>CONTRACT NO. 62B70</b>		
	PLOT DATE = 00/00/0000	DATE - 01/24/2015	REVISED -	ILLINOIS FED. AID PROJECT						

# MOWING LOCATIONS



2IM GROUP, LLC  
Chicago, Illinois  
312.441.9554  
www.2imgroup.com



**LEGEND**

- STRUCTURES**
- Guardrail
  - - - Noise Abatement Wall
  - Concrete Barrier Wall

- STRUCTURES**
- Other Wall
  - Fence

**WEED CONTROL**

- MOWING**
- Special Mowing
  - Mowing

FILE NAME: \$FILES	USER NAME = default	DESIGNED -	REVISED -
		DRAWN -	REVISED -
	PLOT SCALE = \$\$SCALE\$	CHECKED -	REVISED -
	PLOT DATE = 00/00/0000	DATE - 01/24/2015	REVISED -

**STATE OF ILLINOIS  
DEPARTMENT OF TRANSPORTATION**

**MOWING LOCATIONS  
WEED MANAGEMENT PLAN I-94 (BISHOP FORD)**

SCALE: 1:2400      SHEET 48 OF 92 SHEETS      STA. \_\_\_\_\_ TO STA. \_\_\_\_\_

F.A.I. RTE. 94	SECTION 2015-077-I	COUNTY COOK	TOTAL SHEETS 92	SHEET NO. 48
<b>CONTRACT NO. 62B70</b>				
ILLINOIS FED. AID PROJECT				



# MOWING LOCATIONS



2IM GROUP, LLC  
Chicago, Illinois  
312.441.9554  
www.2imgroup.com

**LEGEND**

**STRUCTURES**

- Guardrail
- Noise Abatement Wall
- Concrete Barrier Wall

**STRUCTURES**

- Other Wall
- Fence

**WEED CONTROL**

**MOWING**

- Special Mowing
- Mowing

FILE NAME: \$FILES	USER NAME = default	DESIGNED -	REVISED -	STATE OF ILLINOIS DEPARTMENT OF TRANSPORTATION	MOWING LOCATIONS WEED MANAGEMENT PLAN I-94 (BISHOP FORD)	F.A.I. RTE. 94	SECTION 2015-077-I	COUNTY COOK	TOTAL SHEETS 92	SHEET NO. 49
	PLOT SCALE = \$SCALE\$	CHECKED -	REVISED -			CONTRACT NO. 62B70				
	PLOT DATE = 00/00/0000	DATE - 01/24/2015	REVISED -			ILLINOIS FED. AID PROJECT				

**MOWING LOCATIONS**



2IM GROUP, LLC  
Chicago, Illinois  
312.441.9554  
www.2imgroup.com

**LEGEND**

<p><b>STRUCTURES</b></p> <ul style="list-style-type: none"> <li><span style="display: inline-block; width: 20px; border-bottom: 1px solid black; margin-right: 5px;"></span> Guardrail</li> <li><span style="display: inline-block; width: 20px; border-bottom: 1px dashed red; margin-right: 5px;"></span> Noise Abatement Wall</li> <li><span style="display: inline-block; width: 20px; border-bottom: 1px solid red; margin-right: 5px;"></span> Concrete Barrier Wall</li> </ul>	<p><b>STRUCTURES</b></p> <ul style="list-style-type: none"> <li><span style="display: inline-block; width: 20px; border-bottom: 1px solid black; margin-right: 5px;"></span> Other Wall</li> <li><span style="display: inline-block; width: 20px; border-bottom: 1px dashed black; margin-right: 5px;"></span> Fence</li> </ul>
---	---

**WEED CONTROL**

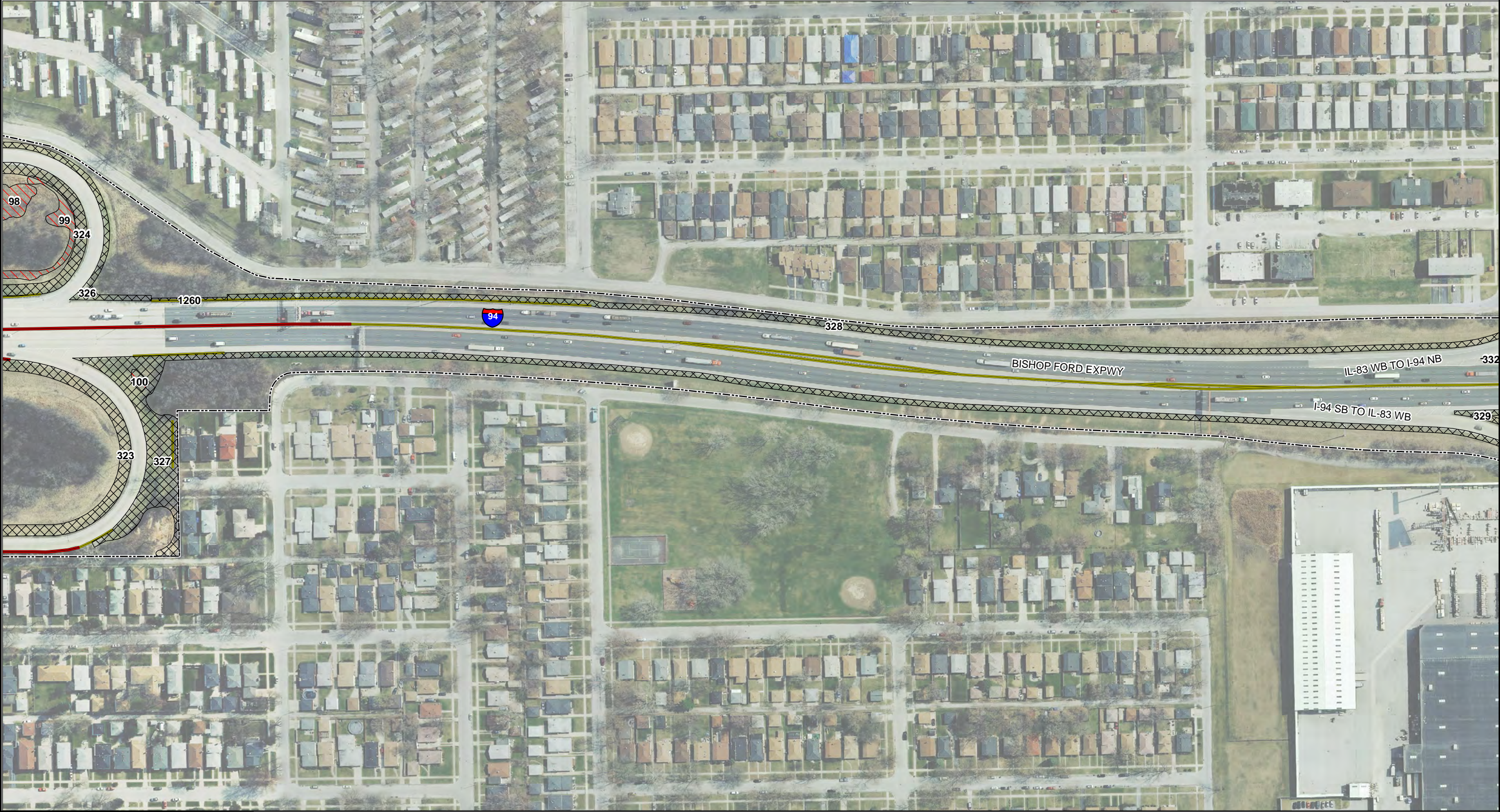
- Mowing

**MOWING**

- Special Mowing
- Mowing

FILE NAME: \$FILES	USER NAME = default	DESIGNED -	REVISED -	<b>STATE OF ILLINOIS DEPARTMENT OF TRANSPORTATION</b>	<b>MOWING LOCATIONS WEED MANAGEMENT PLAN I-94 (BISHOP FORD)</b>	F.A.I. RTE. 94	SECTION 2015-077-I	COUNTY COOK	TOTAL SHEETS 92	SHEET NO. 50
	PLOT SCALE = \$\$SCALE\$	CHECKED -	REVISED -			<b>CONTRACT NO. 62B70</b>				
	PLOT DATE = 00/00/0000	DATE - 011/24/2015	REVISED -			ILLINOIS FED. AID PROJECT				

# MOWING LOCATIONS



2IM GROUP, LLC  
Chicago, Illinois  
312.441.9554  
www.2imgroup.com

**LEGEND**

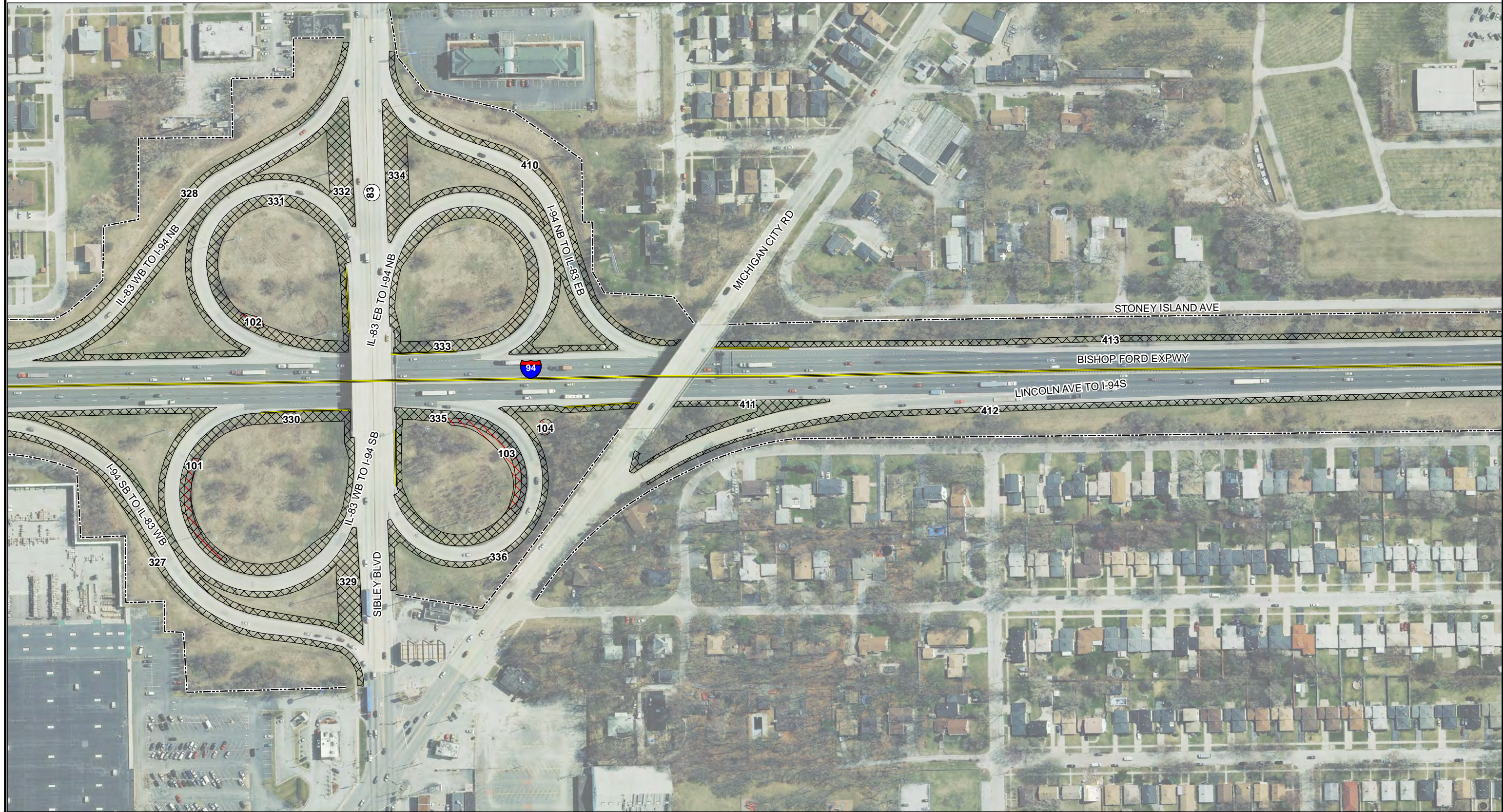
<p><b>STRUCTURES</b></p> <ul style="list-style-type: none"> <li><span style="display: inline-block; width: 15px; height: 2px; background-color: yellow; border: 1px solid black; margin-right: 5px;"></span> Guardrail</li> <li><span style="display: inline-block; width: 15px; height: 2px; background-color: red; border: 1px solid black; margin-right: 5px;"></span> Noise Abatement Wall</li> <li><span style="display: inline-block; width: 15px; height: 2px; background-color: red; border: 1px solid black; margin-right: 5px;"></span> Concrete Barrier Wall</li> </ul>	<p><b>STRUCTURES</b></p> <ul style="list-style-type: none"> <li><span style="display: inline-block; width: 15px; height: 2px; border: 1px solid black; margin-right: 5px;"></span> Other Wall</li> <li><span style="display: inline-block; width: 15px; border-top: 1px dashed black; margin-right: 5px;"></span> Fence</li> </ul>
--	--

**WEED CONTROL**


- Special Mowing
- Mowing

FILE NAME: \$FILES	USER NAME = default	DESIGNED -	REVISED -	<b>STATE OF ILLINOIS DEPARTMENT OF TRANSPORTATION</b>	<b>MOWING LOCATIONS WEED MANAGEMENT PLAN I-94 (BISHOP FORD)</b>	F.A.I. RTE. 94	SECTION 2015-077-I	COUNTY COOK	TOTAL SHEETS 92	SHEET NO. 51
	PLOT SCALE = \$\$CALES	CHECKED -	REVISED -	SCALE: 1:2400	SHEET 51 OF 92 SHEETS	STA. _____ TO STA. _____		<b>CONTRACT NO. 62B70</b>		
	PLOT DATE = 00/00/0000	DATE - 01/24/2015	REVISED -			ILLINOIS		FED. AID PROJECT		

# MOWING LOCATIONS



2IM GROUP, LLC  
Chicago, Illinois  
312.441.9554  
www.2imgroup.com



## LEGEND

- STRUCTURES**
- Guardrail
  - Noise Abatement Wall
  - Concrete Barrier Wall

- STRUCTURES**
- Other Wall
  - Fence

**WEED CONTROL**

- MOWING**
- Special Mowing
  - Mowing

FILE NAME: \$FILES	USER NAME = default	DESIGNED -	REVISED -
		DRAWN -	REVISED -
	PLOT SCALE = \$\$CALES	CHECKED -	REVISED -
	PLOT DATE = 00/00/0000	DATE - 01/24/2015	REVISED -

STATE OF ILLINOIS  
DEPARTMENT OF TRANSPORTATION

**MOWING LOCATIONS**  
**WEED MANAGEMENT PLAN I-94 (BISHOP FORD)**

SCALE: 1:2400


SHEET 52 OF 92 SHEETS

STA. \_\_\_\_\_ TO STA. \_\_\_\_\_

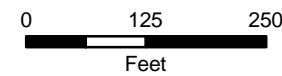
F.A.I. RTE. 94	SECTION 2015-077-I	COUNTY COOK	TOTAL SHEETS 92	SHEET NO. 52
<b>CONTRACT NO. 62B70</b>				
ILLINOIS FED. AID PROJECT				



# MOWING LOCATIONS



2IM GROUP, LLC  
Chicago, Illinois  
312.441.9554  
www.2imgroup.com



### LEGEND

- STRUCTURES**
- Guardrail
  - Noise Abatement Wall
  - Concrete Barrier Wall

- STRUCTURES**
- Other Wall
  - Fence

**WEED CONTROL**

- MOWING**
- Special Mowing
  - Mowing

FILE NAME = \$FILES	USER NAME = default	DESIGNED -	REVISED -
		DRAWN -	REVISED -
	PLOT SCALE = \$SCALE\$	CHECKED -	REVISED -
	PLOT DATE = 00/00/0000	DATE - 011/24/2015	REVISED -

STATE OF ILLINOIS  
DEPARTMENT OF TRANSPORTATION

**MOWING LOCATIONS**  
**WEED MANAGEMENT PLAN I-94 (BISHOP FORD)**

SCALE: 1:2400

SHEET 54 OF 92 SHEETS

STA. \_\_\_\_\_ TO STA. \_\_\_\_\_


F.A.I. RTE. 94	SECTION 2015-077-I	COUNTY COOK	TOTAL SHEETS 92	SHEET NO. 54
<b>CONTRACT NO. 62B70</b>				
ILLINOIS FED. AID PROJECT				



# MOWING LOCATIONS



2IM GROUP, LLC  
Chicago, Illinois  
312.441.9554  
www.2imgroup.com



## LEGEND

- STRUCTURES**
- Guardrail
  - Noise Abatement Wall
  - Concrete Barrier Wall

- STRUCTURES**
- Other Wall
  - Fence

**WEED CONTROL**

- MOWING**
- Special Mowing
  - Mowing

FILE NAME = \$FILES	USER NAME = default	DESIGNED -	REVISED -
		DRAWN -	REVISED -
	PLOT SCALE = \$\$CALES	CHECKED -	REVISED -
	PLOT DATE = 00/00/0000	DATE - 01/24/2015	REVISED -

STATE OF ILLINOIS  
DEPARTMENT OF TRANSPORTATION

MOWING LOCATIONS  
WEED MANAGEMENT PLAN I-94 (BISHOP FORD)

SCALE: 1:2400 SHEET 56 OF 92 SHEETS STA. \_\_\_\_\_ TO STA. \_\_\_\_\_


F.A.I. RTE. 94	SECTION 2015-077-I	COUNTY COOK	TOTAL SHEETS 92	SHEET NO. 56
CONTRACT NO. 62B70				
ILLINOIS FED. AID PROJECT				



# MOWING LOCATIONS



2IM GROUP, LLC  
Chicago, Illinois  
312.441.9554  
www.2imgroup.com



### LEGEND

- STRUCTURES**
- Guardrail
  - Noise Abatement Wall
  - Concrete Barrier Wall

- STRUCTURES**
- Other Wall
  - Fence

**WEED CONTROL**

- MOWING**
- Special Mowing
  - Mowing

FILE NAME = \$FILES	USER NAME = default	DESIGNED -	REVISED -
		DRAWN -	REVISED -
	PLOT SCALE = \$\$CALES	CHECKED -	REVISED -
	PLOT DATE = 00/00/0000	DATE - 01/24/2015	REVISED -


STATE OF ILLINOIS  
DEPARTMENT OF TRANSPORTATION

**MOWING LOCATIONS**  
**WEED MANAGEMENT PLAN I-94 (BISHOP FORD)**

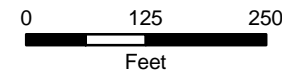

SCALE: 1:2400      SHEET 57 OF 92 SHEETS      STA. \_\_\_\_\_ TO STA. \_\_\_\_\_

F.A.I. RTE. 94	SECTION 2015-077-I	COUNTY COOK	TOTAL SHEETS 92	SHEET NO. 57
<b>CONTRACT NO. 62B70</b>				
ILLINOIS FED. AID PROJECT				

# MOWING LOCATIONS



2IM GROUP, LLC  
Chicago, Illinois  
312.441.9554  
www.2imgroup.com



## LEGEND

- STRUCTURES**
- Guardrail
  - Noise Abatement Wall
  - Concrete Barrier Wall

- STRUCTURES**
- Other Wall
  - Fence

**WEED CONTROL**

- MOWING**
- Special Mowing
  - Mowing

FILE NAME = \$FILES	USER NAME = default	DESIGNED -	REVISED -
		DRAWN -	REVISED -
	PLOT SCALE = \$\$SCALE\$	CHECKED -	REVISED -
	PLOT DATE = 00/00/0000	DATE - 01/24/2015	REVISED -

STATE OF ILLINOIS  
DEPARTMENT OF TRANSPORTATION

**MOWING LOCATIONS**  
**WEED MANAGEMENT PLAN I-94 (BISHOP FORD)**

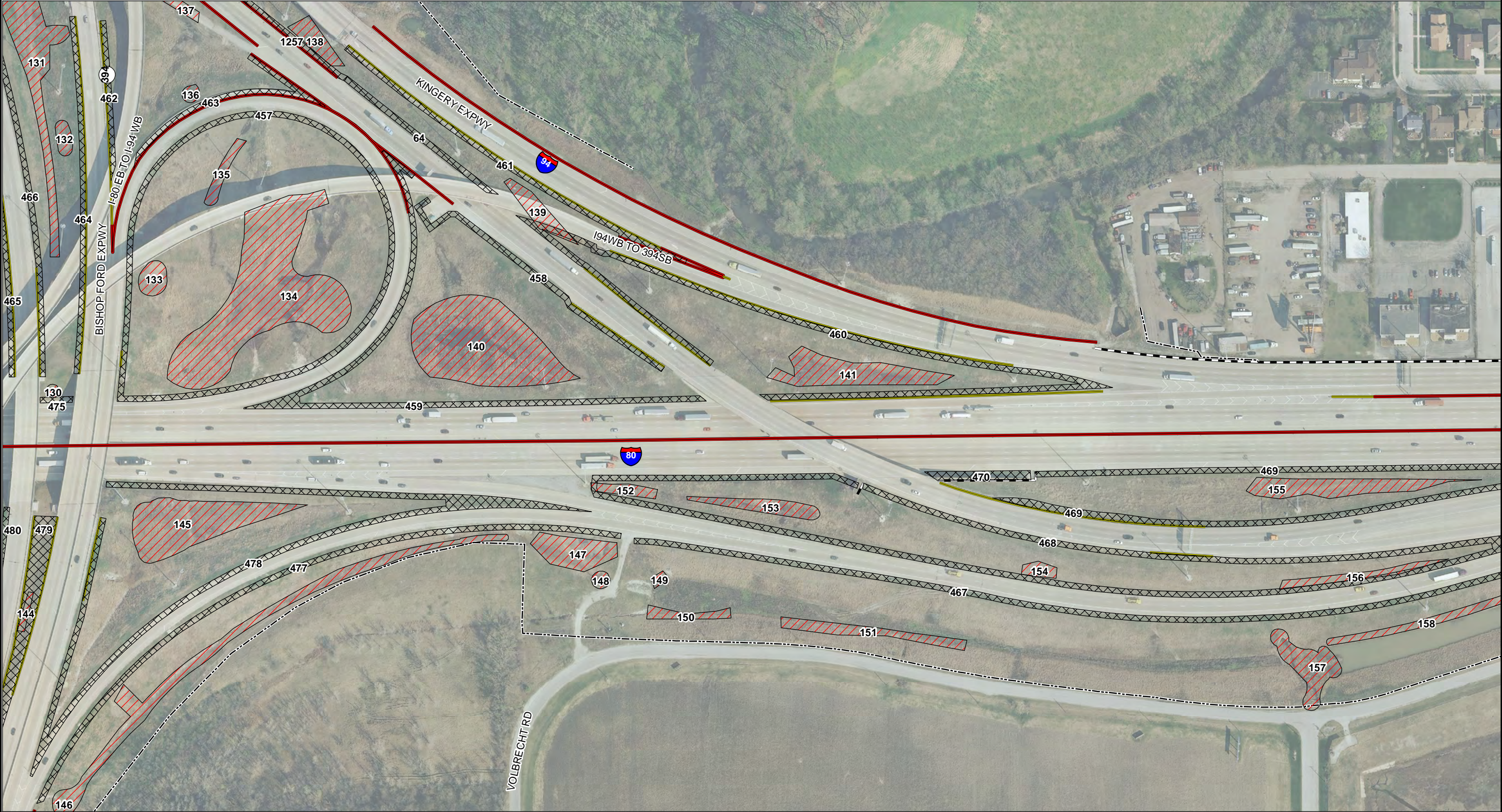
SCALE: 1:2400

SHEET 58 OF 92 SHEETS

STA. \_\_\_\_\_ TO STA. \_\_\_\_\_

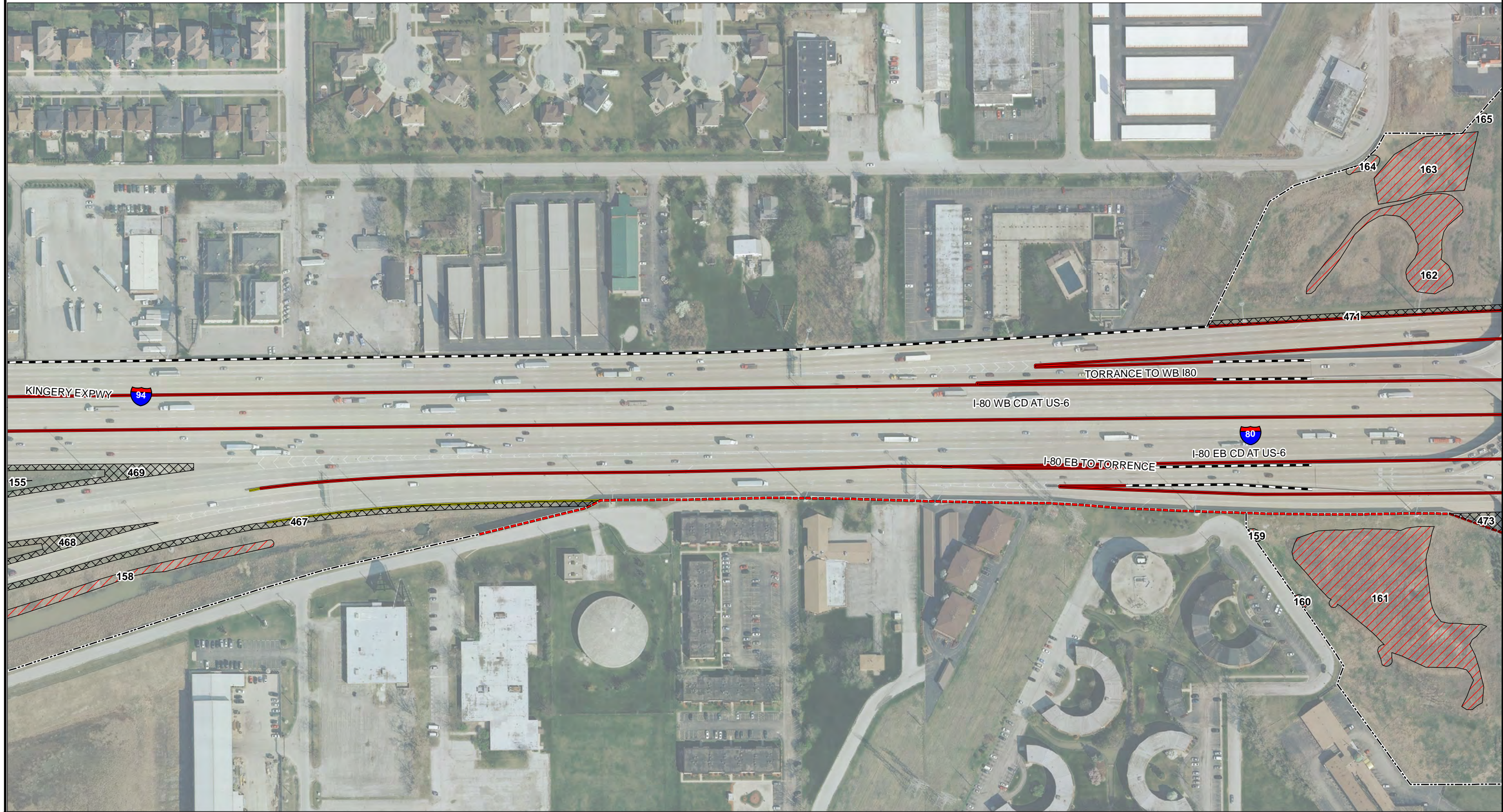
F.A.I. RTE.	SECTION	COUNTY	TOTAL SHEETS	SHEET NO.
94	2015-077-I	COOK	92	58
<b>CONTRACT NO. 62B70</b>				
ILLINOIS FED. AID PROJECT				

# MOWING LOCATIONS



<p>2IM GROUP, LLC Chicago, Illinois 312.441.9554 www.2imgroup.com</p>	 	<p><b>LEGEND</b></p>	<p><b>STRUCTURES</b></p> <ul style="list-style-type: none"> <li> Guardrail</li> <li> Noise Abatement Wall</li> <li> Concrete Barrier Wall</li> </ul>	<p><b>STRUCTURES</b></p> <ul style="list-style-type: none"> <li> Other Wall</li> <li> Fence</li> </ul>	<p><b>WEED CONTROL</b></p>	<p><b>MOWING</b></p> <ul style="list-style-type: none"> <li> Special Mowing</li> <li> Mowing</li> </ul>													
<p>FILE NAME: \$FILES</p>		<p>USER NAME = default</p>		<p>DESIGNED -</p>		<p>REVISED -</p>		<p><b>STATE OF ILLINOIS</b> <b>DEPARTMENT OF TRANSPORTATION</b></p>		<p><b>MOWING LOCATIONS</b> <b>WEED MANAGEMENT PLAN I-94 (BISHOP FORD)</b></p>		<p>F.A.I. RTE. 94</p>	<p>SECTION 2015-077-I</p>	<p>COUNTY COOK</p>	<p>TOTAL SHEETS 92</p>	<p>SHEET NO. 59</p>			
<p>PLOT SCALE = \$\$CALES</p>		<p>CHECKED -</p>		<p>REVISED -</p>		<p>SCALE: 1:2400</p>						<p>SHEET 59 OF 92 SHEETS</p>		<p>STA. _____ TO STA. _____</p>		<p><b>CONTRACT NO. 62B70</b></p>			
<p>PLOT DATE = 00/00/0000</p>		<p>DATE - 01/24/2015</p>		<p>REVISED -</p>		<p>ILLINOIS FED. AID PROJECT</p>													

# MOWING LOCATIONS



2IM GROUP, LLC  
Chicago, Illinois  
312.441.9554  
www.2imgroup.com



### LEGEND

- STRUCTURES**
- Guardrail
  - - - Noise Abatement Wall
  - Concrete Barrier Wall

- STRUCTURES**
- Other Wall
  - - - Fence

**WEED CONTROL**

- MOWING**
- / / / / Special Mowing
  - X X X X Mowing

FILE NAME = \$FILES	USER NAME = default	DESIGNED -	REVISED -
		DRAWN -	REVISED -
	PLOT SCALE = \$SCALES	CHECKED -	REVISED -
	PLOT DATE = 00/00/0000	DATE - 01/24/2015	REVISED -

STATE OF ILLINOIS  
DEPARTMENT OF TRANSPORTATION

**MOWING LOCATIONS**  
**WEED MANAGEMENT PLAN I-94 (BISHOP FORD)**

SCALE: 1:2400      SHEET 60 OF 92 SHEETS      STA. \_\_\_\_\_ TO STA. \_\_\_\_\_

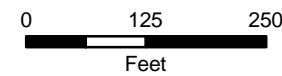
F.A.I. RTE. 94	SECTION 2015-077-I	COUNTY COOK	TOTAL SHEETS 92	SHEET NO. 60
CONTRACT NO. 62B70				
ILLINOIS FED. AID PROJECT				



# MOWING LOCATIONS



2IM GROUP, LLC  
Chicago, Illinois  
312.441.9554  
www.2imgroup.com



### LEGEND

- STRUCTURES**
- Guardrail
  - - - Noise Abatement Wall
  - Concrete Barrier Wall

- STRUCTURES**
- Other Wall
  - Fence

**WEED CONTROL**

- MOWING**
- Special Mowing
  - Mowing

FILE NAME: \$FILES	USER NAME = default	DESIGNED -	REVISED -
		DRAWN -	REVISED -
	PLOT SCALE = \$\$CALES	CHECKED -	REVISED -
	PLOT DATE = 00/00/0000	DATE - 01/24/2015	REVISED -

**STATE OF ILLINOIS  
DEPARTMENT OF TRANSPORTATION**

**MOWING LOCATIONS  
WEED MANAGEMENT PLAN I-94 (BISHOP FORD)**

SCALE: 1:2400      SHEET 62 OF 92 SHEETS      STA. \_\_\_\_\_ TO STA. \_\_\_\_\_

F.A.I. RTE. 94	SECTION 2015-077-I	COUNTY COOK	TOTAL SHEETS 92	SHEET NO. 62
<b>CONTRACT NO. 62B70</b>				
ILLINOIS FED. AID PROJECT				



## SEEDING QUANTITIES

POLY ID	ROUTE	PAY ITEM	ACRES	SHEET(S)
1	Bishop Ford	Seeding	0.03	65
2	Bishop Ford	Seeding	0.07	65
3	Bishop Ford	Seeding	0.04	65
4	Bishop Ford	Seeding	0.15	65
5	Bishop Ford	Seeding	0.09	65
6	Bishop Ford	Seeding	0.53	65
7	Bishop Ford	Seeding	0.50	67
8	Bishop Ford	Seeding	2.31	67
9	Bishop Ford	Seeding	0.40	67
10	Bishop Ford	Seeding	0.31	67
11	Bishop Ford	Seeding	0.76	66, 67
12	Bishop Ford	Seeding	0.86	66
13	Bishop Ford	Seeding	0.37	67
14	Bishop Ford	Seeding	0.34	67
15	Bishop Ford	Seeding	0.49	67, 69
16	Bishop Ford	Seeding	0.24	67, 69
17	Bishop Ford	Seeding	0.16	67, 69
18	Bishop Ford	Seeding	0.24	69
19	Bishop Ford	Seeding	0.05	69
20	Bishop Ford	Seeding	0.39	69
21	Bishop Ford	Seeding	0.12	69
22	Bishop Ford	Seeding	0.73	69
23	Bishop Ford	Seeding	0.09	69
24	Bishop Ford	Seeding	0.09	68, 69
25	Bishop Ford	Seeding	0.10	69
26	Bishop Ford	Seeding	0.06	69
27	Bishop Ford	Seeding	0.03	68, 69
28	Bishop Ford	Seeding	0.08	68, 69
29	Bishop Ford	Seeding	0.05	68, 69
30	Bishop Ford	Seeding	0.89	69
31	Bishop Ford	Seeding	0.15	68
32	Bishop Ford	Seeding	0.23	68
33	Bishop Ford	Seeding	2.67	68, 70, 71
34	Bishop Ford	Seeding	0.19	68
35	Bishop Ford	Seeding	0.06	68, 70
36	Bishop Ford	Seeding	0.03	70
37	Bishop Ford	Seeding	0.08	70
38	Bishop Ford	Seeding	1.38	70
39	Bishop Ford	Seeding	0.20	70, 71
40	Bishop Ford	Seeding	0.39	71
41	Bishop Ford	Seeding	0.22	71
42	Bishop Ford	Seeding	0.13	71
43	Bishop Ford	Seeding	2.34	71
44	Bishop Ford	Seeding	0.17	71
45	Bishop Ford	Seeding	0.46	71
46	Bishop Ford	Seeding	0.04	71
47	Bishop Ford	Seeding	0.05	71
48	Bishop Ford	Seeding	2.85	71, 72
49	Bishop Ford	Seeding	0.01	71
50	Bishop Ford	Seeding	0.09	71, 72
<b>COLUMN A TOTAL:</b>			<b>22.30</b>	

POLY ID	ROUTE	PAY ITEM	ACRES	SHEET(S)
51	Bishop Ford	Seeding	0.20	71, 72
52	Bishop Ford	Seeding	0.03	72
53	Bishop Ford	Seeding	0.28	71, 72
54	Bishop Ford	Seeding	0.11	72
55	Bishop Ford	Seeding	0.05	72
56	Bishop Ford	Seeding	0.11	72
57	Bishop Ford	Seeding	0.70	72
58	Bishop Ford	Seeding	0.13	72
59	Bishop Ford	Seeding	0.04	72
60	Bishop Ford	Seeding	0.02	72
61	Bishop Ford	Seeding	1.13	72, 73
62	Bishop Ford	Seeding	0.03	73
63	Bishop Ford	Seeding	0.70	73
64	Bishop Ford	Seeding	1.42	73, 74
65	Bishop Ford	Seeding	0.03	74, 75
66	Bishop Ford	Seeding	0.74	75
67	Bishop Ford	Seeding	0.15	75
68	Bishop Ford	Seeding	0.15	75
69	Bishop Ford	Seeding	0.42	75
70	Bishop Ford	Seeding	2.08	75
71	Bishop Ford	Seeding	0.07	75
72	Bishop Ford	Seeding	0.11	75
73	Bishop Ford	Seeding	0.56	75
74	Bishop Ford	Seeding	0.23	75
75	Bishop Ford	Seeding	0.12	75
76	Bishop Ford	Seeding	0.10	75
77	Bishop Ford	Seeding	1.44	75
78	Bishop Ford	Seeding	0.34	75
79	Bishop Ford	Seeding	0.52	75
80	Bishop Ford	Seeding	0.21	75
81	Bishop Ford	Seeding	0.53	75
82	Bishop Ford	Seeding	0.35	75
83	Bishop Ford	Seeding	4.23	75
84	Bishop Ford	Seeding	0.85	75, 76
85	Bishop Ford	Seeding	1.00	75, 76
86	Bishop Ford	Seeding	0.01	76
87	Bishop Ford	Seeding	1.86	76, 77
88	Bishop Ford	Seeding	1.83	76, 77
89	Bishop Ford	Seeding	0.09	77
90	Bishop Ford	Seeding	0.34	78
91	Bishop Ford	Seeding	0.10	78
92	Bishop Ford	Seeding	0.06	78
93	Bishop Ford	Seeding	0.09	78
94	Bishop Ford	Seeding	0.20	78
95	Bishop Ford	Seeding	0.08	78
96	Bishop Ford	Seeding	0.05	78
97	Bishop Ford	Seeding	0.02	78
98	Bishop Ford	Seeding	0.17	78, 79
99	Bishop Ford	Seeding	0.28	78, 79
100	Bishop Ford	Seeding	0.04	78, 79
<b>COLUMN B TOTAL:</b>			<b>24.40</b>	

POLY ID	ROUTE	PAY ITEM	ACRES	SHEET(S)
101	Bishop Ford	Seeding	0.14	80
102	Bishop Ford	Seeding	0.04	80
103	Bishop Ford	Seeding	0.20	80
104	Bishop Ford	Seeding	0.03	80
105	Bishop Ford	Seeding	0.72	81
106	Bishop Ford	Seeding	0.03	81
107	Bishop Ford	Seeding	0.02	83
108	Bishop Ford	Seeding	0.06	83
109	Bishop Ford	Seeding	0.15	80
110	Bishop Ford	Seeding	0.04	82
111	Bishop Ford	Seeding	0.03	82
112	Bishop Ford	Seeding	0.01	82
113	Bishop Ford	Seeding	0.06	82
114	Bishop Ford	Seeding	0.03	82
115	Bishop Ford	Seeding	0.02	82, 84
116	Bishop Ford	Seeding	0.03	82
117	Bishop Ford	Seeding	0.02	83
118	Bishop Ford	Seeding	0.03	85
119	Bishop Ford	Seeding	0.05	85
120	Bishop Ford	Seeding	0.18	85
121	Bishop Ford	Seeding	0.08	85
122	Bishop Ford	Seeding	0.48	85
123	Bishop Ford	Seeding	0.27	85
124	Bishop Ford	Seeding	0.06	85
125	Bishop Ford	Seeding	0.04	85
126	Bishop Ford	Seeding	0.21	85, 86
127	Bishop Ford	Seeding	0.81	86
128	Bishop Ford	Seeding	0.40	86
129	Bishop Ford	Seeding	1.18	86
130	Bishop Ford	Seeding	0.03	86, 87
131	Bishop Ford	Seeding	0.94	86, 87
132	Bishop Ford	Seeding	0.07	86, 87
133	Bishop Ford	Seeding	0.11	86, 87
134	Bishop Ford	Seeding	1.69	86, 87
135	Bishop Ford	Seeding	0.12	86, 87
136	Bishop Ford	Seeding	0.04	86, 87
137	Bishop Ford	Seeding	0.07	86, 87
138	Bishop Ford	Seeding	0.15	86, 87
139	Bishop Ford	Seeding	0.18	87
140	Bishop Ford	Seeding	1.19	86, 87
141	Bishop Ford	Seeding	0.50	87
142	Bishop Ford	Seeding	0.98	86
143	Bishop Ford	Seeding	0.27	86
144	Bishop Ford	Seeding	0.05	87
145	Bishop Ford	Seeding	0.71	86, 87
146	Bishop Ford	Seeding	0.88	86, 87
147	Bishop Ford	Seeding	0.28	87
148	Bishop Ford	Seeding	0.04	87
149	Bishop Ford	Seeding	0.03	87
150	Bishop Ford	Seeding	0.12	87
<b>COLUMN C TOTAL:</b>			<b>13.85</b>	

POLY ID	ROUTE	PAY ITEM	ACRES	SHEET(S)
151	Bishop Ford	Seeding	0.28	87
152	Bishop Ford	Seeding	0.11	87
153	Bishop Ford	Seeding	0.22	87
154	Bishop Ford	Seeding	0.07	87
155	Bishop Ford	Seeding	0.43	87, 88
156	Bishop Ford	Seeding	0.21	87
157	Bishop Ford	Seeding	0.30	87
158	Bishop Ford	Seeding	0.54	87, 88
159	Bishop Ford	Seeding	0.02	88
160	Bishop Ford	Seeding	0.02	88
161	Bishop Ford	Seeding	1.80	88, 89
162	Bishop Ford	Seeding	0.65	88, 89
163	Bishop Ford	Seeding	0.59	88, 89
164	Bishop Ford	Seeding	0.05	88
165	Bishop Ford	Seeding	0.02	88, 89
166	Bishop Ford	Seeding	0.02	88, 89
167	Bishop Ford	Seeding	0.04	89
168	Bishop Ford	Seeding	0.05	89
169	Bishop Ford	Seeding	0.03	89
170	Bishop Ford	Seeding	0.08	89
171	Bishop Ford	Seeding	0.01	89
172	Bishop Ford	Seeding	0.01	89
173	Bishop Ford	Seeding	0.03	89
174	Bishop Ford	Seeding	0.50	89
175	Bishop Ford	Seeding	0.17	89
176	Bishop Ford	Seeding	0.09	91
<b>COLUMN D TOTAL:</b>			<b>6.34</b>	

<b>SEEDING ACRE TOTAL:</b>	<b>66.89</b>
----------------------------	--------------



# SEEDING LOCATIONS



2IM GROUP, LLC  
Chicago, Illinois  
312.441.9554  
www.2imgroup.com

**LEGEND**

<b>STRUCTURES</b>	<b>STRUCTURES</b>
<span style="color: green;">—</span> Guardrail	<span style="border-bottom: 1px dashed black; width: 20px; display: inline-block;"></span> Other Wall
<span style="color: red;">- - -</span> Noise Abatement Wall	<span style="border-bottom: 1px dashed black; width: 20px; display: inline-block;"></span> Fence
<span style="color: red;">—</span> Concrete Barrier Wall	

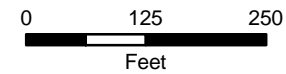

<b>WEED CONTROL</b>	<b>MOWING</b>
<span style="background-color: lightblue; border: 1px solid blue; width: 15px; height: 10px; display: inline-block;"></span> Seeding	

FILE NAME: \$FILES	USER NAME = default	DESIGNED -	REVISED -	<b>STATE OF ILLINOIS DEPARTMENT OF TRANSPORTATION</b>	<b>SEEDING LOCATIONS WEED MANAGEMENT PLAN I-94 (BISHOP FORD)</b>	F.A.I. RTE. 94	SECTION 2015-077-I	COUNTY COOK	TOTAL SHEETS 92	SHEET NO. 65
	PLOT SCALE = \$\$CALES	DRAWN -	REVISD -	SCALE: 1:2400	SHEET 65 OF 92 SHEETS	STA. _____ TO STA. _____		<b>CONTRACT NO. 62B70</b>		
	PLOT DATE = 00/00/0000	CHECKED -	REVISD -	ILLINOIS FED. AID PROJECT						
	DATE = 01/24/2015	DATE -	REVISD -							

# SEEDING LOCATIONS



2IM GROUP, LLC  
Chicago, Illinois  
312.441.9554  
www.2imgroup.com



### LEGEND

- STRUCTURES**
- Guardrail
  - - - Noise Abatement Wall
  - Concrete Barrier Wall

- STRUCTURES**
- Other Wall
  - - - Fence

- WEED CONTROL**
- Seeding

**MOWING**

FILE NAME: \$FILES	USER NAME = default	DESIGNED -	REVISED -
		DRAWN -	REVISED -
	PLOT SCALE = \$SCALE\$	CHECKED -	REVISED -
	PLOT DATE = 00/00/0000	DATE - 01/24/2015	REVISED -

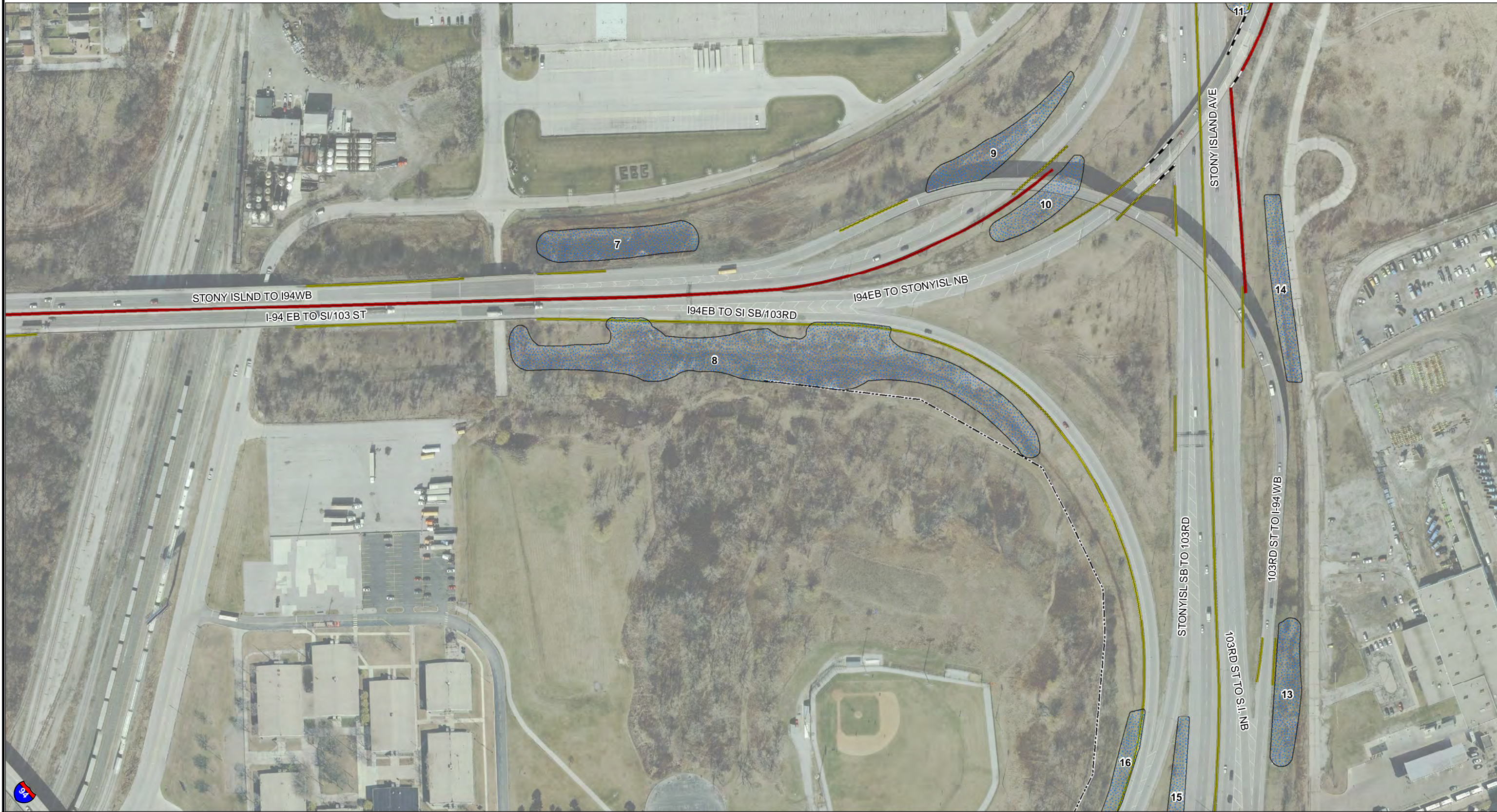
STATE OF ILLINOIS  
DEPARTMENT OF TRANSPORTATION

**SEEDING LOCATIONS**  
**WEED MANAGEMENT PLAN I-94 (BISHOP FORD)**

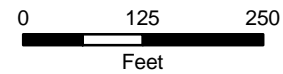
SCALE: 1:2400      SHEET 66 OF 92 SHEETS      STA. \_\_\_\_\_ TO STA. \_\_\_\_\_

F.A.I. RTE. 94	SECTION 2015-077-I	COUNTY COOK	TOTAL SHEETS 92	SHEET NO. 66
<b>CONTRACT NO. 62B70</b>				
ILLINOIS FED. AID PROJECT				

# SEEDING LOCATIONS



2IM GROUP, LLC  
Chicago, Illinois  
312.441.9554  
www.2imgroup.com



### LEGEND

- STRUCTURES**
- Guardrail
  - - - Noise Abatement Wall
  - Concrete Barrier Wall

- STRUCTURES**
- Other Wall
  - Fence

- WEED CONTROL**
- Seeding

**MOWING**

FILE NAME : \$FILES	USER NAME = default	DESIGNED -	REVISED -
		DRAWN -	REVISED -
	PLOT SCALE = \$\$CALES	CHECKED -	REVISED -
	PLOT DATE = 00/00/0000	DATE - 01/24/2015	REVISED -

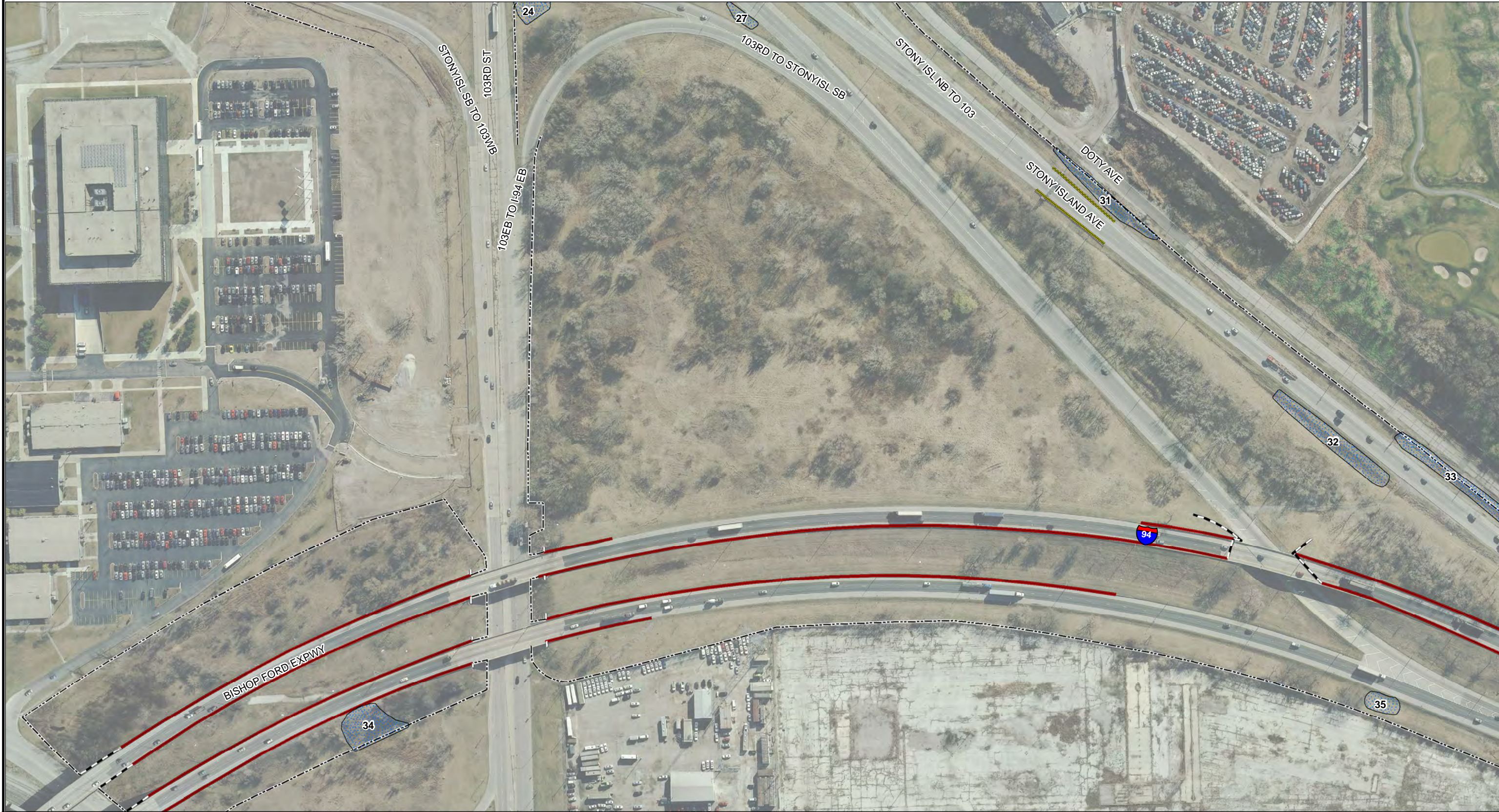
**STATE OF ILLINOIS  
DEPARTMENT OF TRANSPORTATION**

**SEEDING LOCATIONS  
WEED MANAGEMENT PLAN I-94 (BISHOP FORD)**

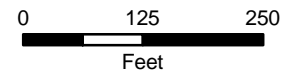

SCALE: 1:2400      SHEET 67 OF 92 SHEETS      STA. \_\_\_\_\_ TO STA. \_\_\_\_\_

F.A.I. RTE. 94	SECTION 2015-077-I	COUNTY COOK	TOTAL SHEETS 92	SHEET NO. 67
<b>CONTRACT NO. 62B70</b>				
ILLINOIS FED. AID PROJECT				

# SEEDING LOCATIONS



2IM GROUP, LLC  
Chicago, Illinois  
312.441.9554  
www.2imgroup.com



### LEGEND

- STRUCTURES**
- Guardrail
  - - - Noise Abatement Wall
  - Concrete Barrier Wall

- STRUCTURES**
- Other Wall
  - Fence

- WEED CONTROL**
- Seeding

**MOWING**

FILE NAME: \$FILES	USER NAME = default	DESIGNED -	REVISED -
		DRAWN -	REVISED -
	PLOT SCALE = \$\$CALES	CHECKED -	REVISED -
	PLOT DATE = 00/00/0000	DATE - 01/24/2015	REVISED -

**STATE OF ILLINOIS  
DEPARTMENT OF TRANSPORTATION**

**SEEDING LOCATIONS  
WEED MANAGEMENT PLAN I-94 (BISHOP FORD)**

SCALE: 1:2400

SHEET 68 OF 92 SHEETS

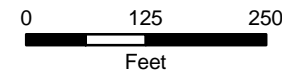

STA. \_\_\_\_\_ TO STA. \_\_\_\_\_

F.A.I. RTE. 94	SECTION 2015-077-I	COUNTY COOK	TOTAL SHEETS 92	SHEET NO. 68
<b>CONTRACT NO. 62B70</b>				
ILLINOIS FED. AID PROJECT				

# SEEDING LOCATIONS



2IM GROUP, LLC  
Chicago, Illinois  
312.441.9554  
www.2imgroup.com



### LEGEND

- STRUCTURES**
- Guardrail
  - - - Noise Abatement Wall
  - Concrete Barrier Wall

- STRUCTURES**
- Other Wall
  - Fence

- WEED CONTROL**
- Seeding

**MOWING**

FILE NAME = \$FILES	USER NAME = default	DESIGNED -	REVISED -
		DRAWN -	REVISED -
	PLOT SCALE = \$SCALE\$	CHECKED -	REVISED -
	PLOT DATE = 00/00/0000	DATE - 01/24/2015	REVISED -

**STATE OF ILLINOIS  
DEPARTMENT OF TRANSPORTATION**

**SEEDING LOCATIONS  
WEED MANAGEMENT PLAN I-94 (BISHOP FORD)**

SCALE: 1:2400

SHEET 69 OF 92 SHEETS

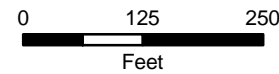
STA. \_\_\_\_\_ TO STA. \_\_\_\_\_

F.A.I. RTE. 94	SECTION 2015-077-I	COUNTY COOK	TOTAL SHEETS 92	SHEET NO. 69
<b>CONTRACT NO. 62B70</b>				
ILLINOIS FED. AID PROJECT				

# SEEDING LOCATIONS



2IM GROUP, LLC  
Chicago, Illinois  
312.441.9554  
www.2imgroup.com



### LEGEND

- STRUCTURES**
- Guardrail
  - - - Noise Abatement Wall
  - Concrete Barrier Wall

- STRUCTURES**
- Other Wall
  - Fence

- WEED CONTROL**
- Seeding

**MOWING**

FILE NAME : \$FILES	USER NAME = default	DESIGNED -	REVISED -
		DRAWN -	REVISED -
	PLOT SCALE = \$\$CALE\$	CHECKED -	REVISED -
	PLOT DATE = 00/00/0000	DATE - 01/24/2015	REVISED -


STATE OF ILLINOIS  
DEPARTMENT OF TRANSPORTATION

**SEEDING LOCATIONS**  
**WEED MANAGEMENT PLAN I-94 (BISHOP FORD)**

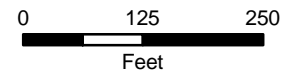

SCALE: 1:2400      SHEET 70 OF 92 SHEETS      STA. \_\_\_\_\_ TO STA. \_\_\_\_\_

F.A.I. RTE.	SECTION	COUNTY	TOTAL SHEETS	SHEET NO.
94	2015-077-I	COOK	92	70
<b>CONTRACT NO. 62B70</b>				
ILLINOIS FED. AID PROJECT				

# SEEDING LOCATIONS



2IM GROUP, LLC  
Chicago, Illinois  
312.441.9554  
www.2imgroup.com



### LEGEND

- STRUCTURES**
- Guardrail
  - - - Noise Abatement Wall
  - Concrete Barrier Wall

- STRUCTURES**
- Other Wall
  - Fence

- WEED CONTROL**
- Seeding

**MOWING**

FILE NAME: \$FILES	USER NAME = default	DESIGNED -	REVISED -
		DRAWN -	REVISED -
	PLOT SCALE = \$\$CALES	CHECKED -	REVISED -
	PLOT DATE = 00/00/0000	DATE - 01/24/2015	REVISED -

**STATE OF ILLINOIS  
DEPARTMENT OF TRANSPORTATION**

**SEEDING LOCATIONS  
WEED MANAGEMENT PLAN I-94 (BISHOP FORD)**

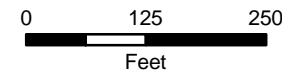

F.A.I. RTE.	SECTION	COUNTY	TOTAL SHEETS	SHEET NO.
94	2015-077-I	COOK	92	71
<b>CONTRACT NO. 62B70</b>				
ILLINOIS FED. AID PROJECT				

SCALE: 1:2400      SHEET 71 OF 92 SHEETS      STA. \_\_\_\_\_ TO STA. \_\_\_\_\_

# SEEDING LOCATIONS



2IM GROUP, LLC  
Chicago, Illinois  
312.441.9554  
www.2imgroup.com



**LEGEND**

- STRUCTURES**
- Guardrail
  - - - Noise Abatement Wall
  - Concrete Barrier Wall

- STRUCTURES**
- Other Wall
  - Fence

- WEED CONTROL**
- Seeding

**MOWING**

FILE NAME: \$FILES	USER NAME = default	DESIGNED -	REVISED -
		DRAWN -	REVISED -
	PLOT SCALE = \$SCALE\$	CHECKED -	REVISED -
	PLOT DATE = 00/00/0000	DATE - 01/24/2015	REVISED -

**STATE OF ILLINOIS  
DEPARTMENT OF TRANSPORTATION**


**SEEDING LOCATIONS  
WEED MANAGEMENT PLAN I-94 (BISHOP FORD)**

SCALE: 1:2400      SHEET 72 OF 92 SHEETS      STA. \_\_\_\_\_ TO STA. \_\_\_\_\_

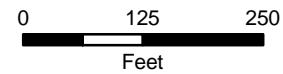
F.A.I. RTE.	SECTION	COUNTY	TOTAL SHEETS	SHEET NO.
94	2015-077-I	COOK	92	72
<b>CONTRACT NO. 62B70</b>				
ILLINOIS FED. AID PROJECT				



# SEEDING LOCATIONS



2IM GROUP, LLC  
Chicago, Illinois  
312.441.9554  
www.2imgroup.com



### LEGEND

- STRUCTURES**
- Guardrail
  - - - Noise Abatement Wall
  - Concrete Barrier Wall

- STRUCTURES**
- Other Wall
  - Fence

- WEED CONTROL**
- Seeding

**MOWING**

FILE NAME: \$FILES	USER NAME = default	DESIGNED -	REVISED -
		DRAWN -	REVISED -
	PLOT SCALE = \$\$CALES\$	CHECKED -	REVISED -
	PLOT DATE = 00/00/0000	DATE - 011/24/2015	REVISED -

STATE OF ILLINOIS  
DEPARTMENT OF TRANSPORTATION

**SEEDING LOCATIONS**  
**WEED MANAGEMENT PLAN I-94 (BISHOP FORD)**

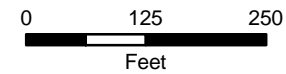
SCALE: 1:2400      SHEET 73 OF 92 SHEETS      STA. \_\_\_\_\_ TO STA. \_\_\_\_\_

F.A.I. RTE.	SECTION	COUNTY	TOTAL SHEETS	SHEET NO.
94	2015-077-I	COOK	92	73
<b>CONTRACT NO. 62B70</b>				
ILLINOIS FED. AID PROJECT				

# SEEDING LOCATIONS



2IM GROUP, LLC  
Chicago, Illinois  
312.441.9554  
www.2imgroup.com



### LEGEND

- STRUCTURES**
- Guardrail
  - - - Noise Abatement Wall
  - Concrete Barrier Wall

- STRUCTURES**
- Other Wall
  - - - Fence

- WEED CONTROL**
- Seeding

**MOWING**

FILE NAME: \$FILES	USER NAME = default	DESIGNED -	REVISED -
		DRAWN -	REVISED -
	PLOT SCALE = \$\$SCALE\$	CHECKED -	REVISED -
	PLOT DATE = 00/00/0000	DATE - 01/24/2015	REVISED -

STATE OF ILLINOIS  
DEPARTMENT OF TRANSPORTATION

**SEEDING LOCATIONS**  
**WEED MANAGEMENT PLAN I-94 (BISHOP FORD)**

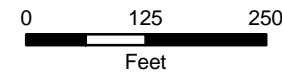
SCALE: 1:2400      SHEET 74 OF 92 SHEETS      STA. \_\_\_\_\_ TO STA. \_\_\_\_\_

F.A.I. RTE.	SECTION	COUNTY	TOTAL SHEETS	SHEET NO.
94	2015-077-I	COOK	92	74
<b>CONTRACT NO. 62B70</b>				
ILLINOIS FED. AID PROJECT				

# SEEDING LOCATIONS



2IM GROUP, LLC  
Chicago, Illinois  
312.441.9554  
www.2imgroup.com



### LEGEND

- STRUCTURES**
- Guardrail
  - - - Noise Abatement Wall
  - Concrete Barrier Wall

- STRUCTURES**
- Other Wall
  - Fence

- WEED CONTROL**
- Seeding

**MOWING**

FILE NAME: \$FILES	USER NAME = default	DESIGNED -	REVISED -
		DRAWN -	REVISED -
	PLOT SCALE = \$SCALE\$	CHECKED -	REVISED -
	PLOT DATE = 00/00/0000	DATE - 01/24/2015	REVISED -

**STATE OF ILLINOIS  
DEPARTMENT OF TRANSPORTATION**

**SEEDING LOCATIONS  
WEED MANAGEMENT PLAN I-94 (BISHOP FORD)**


SCALE: 1:2400

SHEET 75 OF 92 SHEETS

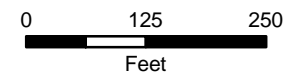
STA. \_\_\_\_\_ TO STA. \_\_\_\_\_

F.A.I. RTE. 94	SECTION 2015-077-I	COUNTY COOK	TOTAL SHEETS 92	SHEET NO. 75
<b>CONTRACT NO. 62B70</b>				
ILLINOIS FED. AID PROJECT				

# SEEDING LOCATIONS



2IM GROUP, LLC  
Chicago, Illinois  
312.441.9554  
www.2imgroup.com



### LEGEND

- STRUCTURES**
- Guardrail
  - - - Noise Abatement Wall
  - Concrete Barrier Wall

- STRUCTURES**
- Other Wall
  - Fence

- WEED CONTROL**
- Seeding

**MOWING**

FILE NAME: \$FILES	USER NAME = default	DESIGNED -	REVISED -
		DRAWN -	REVISED -
	PLOT SCALE = \$\$SCALE\$	CHECKED -	REVISED -
	PLOT DATE = 00/00/0000	DATE - 011/24/2015	REVISED -

**STATE OF ILLINOIS  
DEPARTMENT OF TRANSPORTATION**

**SEEDING LOCATIONS  
WEED MANAGEMENT PLAN I-94 (BISHOP FORD)**

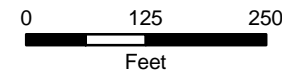

SCALE: 1:2400      SHEET 76 OF 92 SHEETS      STA. \_\_\_\_\_ TO STA. \_\_\_\_\_

F.A.I. RTE.	SECTION	COUNTY	TOTAL SHEETS	SHEET NO.
94	2015-077-I	COOK	92	76
<b>CONTRACT NO. 62B70</b>				
ILLINOIS FED. AID PROJECT				

# SEEDING LOCATIONS



2IM GROUP, LLC  
Chicago, Illinois  
312.441.9554  
www.2imgroup.com



**LEGEND**

- STRUCTURES**
- Guardrail
  - - - Noise Abatement Wall
  - Concrete Barrier Wall

- STRUCTURES**
- Other Wall
  - - - Fence

- WEED CONTROL**
- · · Seeding

**MOWING**

FILE NAME: \$FILES	USER NAME = default	DESIGNED -	REVISED -
		DRAWN -	REVISED -
	PLOT SCALE = \$\$CALES	CHECKED -	REVISED -
	PLOT DATE = 00/00/0000	DATE - 01/24/2015	REVISED -

STATE OF ILLINOIS  
DEPARTMENT OF TRANSPORTATION

**SEEDING LOCATIONS**  
**WEED MANAGEMENT PLAN I-94 (BISHOP FORD)**

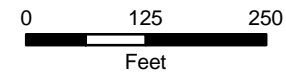
SCALE: 1:2400      SHEET 77 OF 92 SHEETS      STA. \_\_\_\_\_ TO STA. \_\_\_\_\_

F.A.I. RTE.	SECTION	COUNTY	TOTAL SHEETS	SHEET NO.
94	2015-077-I	COOK	92	77
<b>CONTRACT NO. 62B70</b>				
ILLINOIS FED. AID PROJECT				

# SEEDING LOCATIONS



2IM GROUP, LLC  
Chicago, Illinois  
312.441.9554  
www.2imgroup.com



**LEGEND**

- STRUCTURES**
- Guardrail
  - - - Noise Abatement Wall
  - Concrete Barrier Wall

- STRUCTURES**
- Other Wall
  - Fence

- WEED CONTROL**
- Seeding

**MOWING**

FILE NAME: \$FILES	USER NAME = default	DESIGNED -	REVISED -
		DRAWN -	REVISED -
	PLOT SCALE = \$SCALE\$	CHECKED -	REVISED -
	PLOT DATE = 00/00/0000	DATE - 01/24/2015	REVISED -

**STATE OF ILLINOIS  
DEPARTMENT OF TRANSPORTATION**

**SEEDING LOCATIONS  
WEED MANAGEMENT PLAN I-94 (BISHOP FORD)**

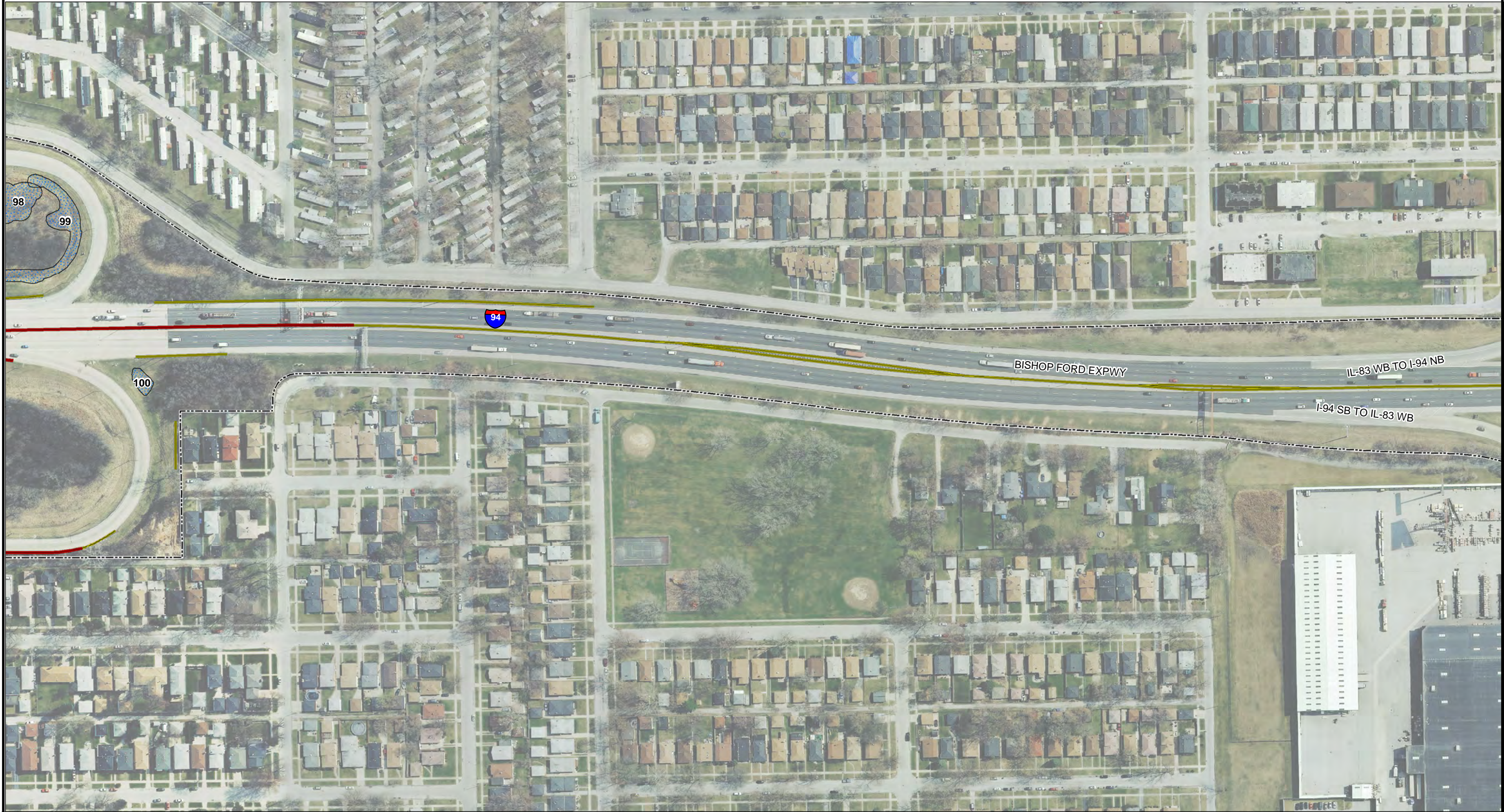
SCALE: 1:2400

SHEET 78 OF 92 SHEETS

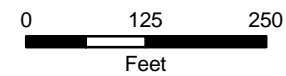

STA. \_\_\_\_\_ TO STA. \_\_\_\_\_

F.A.I. RTE.	SECTION	COUNTY	TOTAL SHEETS	SHEET NO.
94	2015-077-I	COOK	92	78
<b>CONTRACT NO. 62B70</b>				
ILLINOIS FED. AID PROJECT				

# SEEDING LOCATIONS



2IM GROUP, LLC  
Chicago, Illinois  
312.441.9554  
www.2imgroup.com



### LEGEND

- STRUCTURES**
- Guardrail
  - - - Noise Abatement Wall
  - Concrete Barrier Wall

- STRUCTURES**
- Other Wall
  - Fence

- WEED CONTROL**
- Seeding

**MOWING**

FILE NAME: \$FILES	USER NAME = default	DESIGNED -	REVISED -
		DRAWN -	REVISED -
	PLOT SCALE = \$\$CALES	CHECKED -	REVISED -
	PLOT DATE = 00/00/0000	DATE - 01/24/2015	REVISED -

**STATE OF ILLINOIS  
DEPARTMENT OF TRANSPORTATION**

**SEEDING LOCATIONS  
WEED MANAGEMENT PLAN I-94 (BISHOP FORD)**

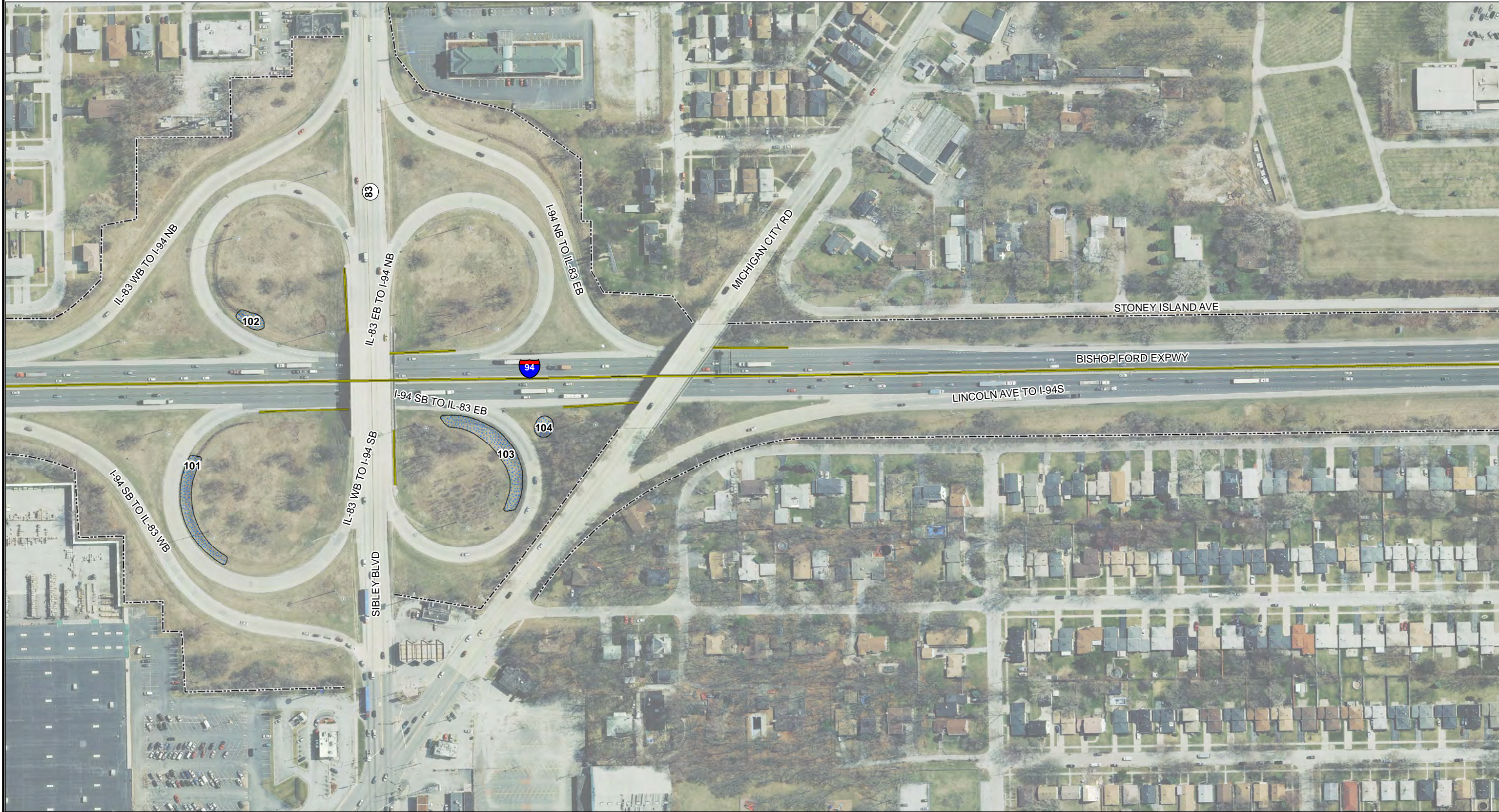
SCALE: 1:2400

SHEET 79 OF 92 SHEETS

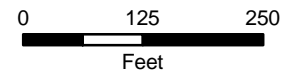

STA. \_\_\_\_\_ TO STA. \_\_\_\_\_

F.A.I. RTE. 94	SECTION 2015-077-I	COUNTY COOK	TOTAL SHEETS 92	SHEET NO. 79
<b>CONTRACT NO. 62B70</b>				
ILLINOIS FED. AID PROJECT				

# SEEDING LOCATIONS



2IM GROUP, LLC  
Chicago, Illinois  
312.441.9554  
www.2imgroup.com



### LEGEND

- STRUCTURES**
- Guardrail
  - - - Noise Abatement Wall
  - Concrete Barrier Wall

- STRUCTURES**
- Other Wall
  - Fence

- WEED CONTROL**
- Seeding

**MOWING**

FILE NAME: \$FILES	USER NAME = default	DESIGNED -	REVISED -
		DRAWN -	REVISED -
	PLOT SCALE = \$\$CALES	CHECKED -	REVISED -
	PLOT DATE = 00/00/0000	DATE - 01/24/2015	REVISED -

**STATE OF ILLINOIS  
DEPARTMENT OF TRANSPORTATION**

**SEEDING LOCATIONS  
WEED MANAGEMENT PLAN I-94 (BISHOP FORD)**

SCALE: 1:2400

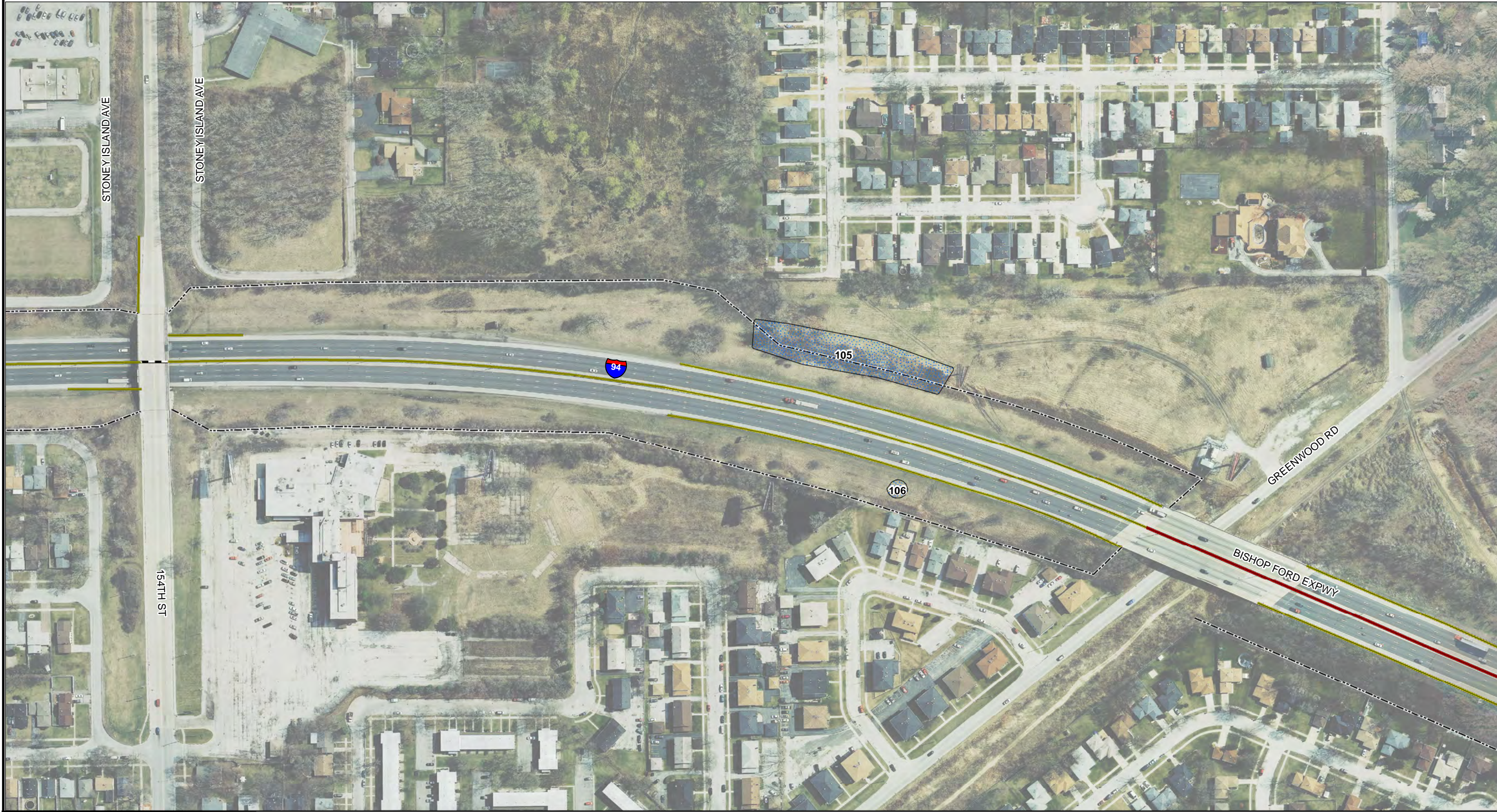
SHEET 80 OF 92 SHEETS

STA. \_\_\_\_\_ TO STA. \_\_\_\_\_

F.A.I. RTE. 94	SECTION 2015-077-1	COUNTY COOK	TOTAL SHEETS 92	SHEET NO. 80
<b>CONTRACT NO. 62B70</b>				
ILLINOIS FED. AID PROJECT				



# SEEDING LOCATIONS



2IM GROUP, LLC  
Chicago, Illinois  
312.441.9554  
www.2imgroup.com

0 125 250  
Feet

**LEGEND**

**STRUCTURES**

- Guardrail
- Noise Abatement Wall
- Concrete Barrier Wall

**STRUCTURES**

- Other Wall
- Fence

**WEED CONTROL**

- Seeding

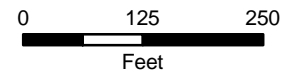
**MOWING**

FILE NAME: \$FILES	USER NAME = default	DESIGNED -	REVISED -	STATE OF ILLINOIS DEPARTMENT OF TRANSPORTATION	SEEDING LOCATIONS WEED MANAGEMENT PLAN I-94 (BISHOP FORD)	F.A.I. RTE. 94	SECTION 2015-077-I	COUNTY COOK	TOTAL SHEETS 92	SHEET NO. 81
	PLOT SCALE = \$\$CALES	CHECKED -	REVISIED -			CONTRACT NO. 62B70				
PLOT DATE = 00/00/0000	DATE - 01/24/2015	REVISIED -		SCALE: 1:2400      SHEET 81 OF 92 SHEETS      STA. _____ TO STA. _____		ILLINOIS FED. AID PROJECT				

# SEEDING LOCATIONS



2IM GROUP, LLC  
Chicago, Illinois  
312.441.9554  
www.2imgroup.com



### LEGEND

- STRUCTURES**
- Guardrail
  - - - Noise Abatement Wall
  - Concrete Barrier Wall

- STRUCTURES**
- Other Wall
  - Fence

- WEED CONTROL**
- Seeding

**MOWING**

FILE NAME: \$FILES	USER NAME = default	DESIGNED -	REVISED -
		DRAWN -	REVISED -
	PLOT SCALE = \$SCALE\$	CHECKED -	REVISED -
	PLOT DATE = 00/00/0000	DATE - 01/24/2015	REVISED -

**STATE OF ILLINOIS  
DEPARTMENT OF TRANSPORTATION**

**SEEDING LOCATIONS  
WEED MANAGEMENT PLAN I-94 (BISHOP FORD)**

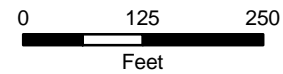

SCALE: 1:2400      SHEET 82 OF 92 SHEETS      STA. \_\_\_\_\_ TO STA. \_\_\_\_\_

F.A.I. RTE. 94	SECTION 2015-077-I	COUNTY COOK	TOTAL SHEETS 92	SHEET NO. 82
<b>CONTRACT NO. 62B70</b>				
ILLINOIS FED. AID PROJECT				

# SEEDING LOCATIONS



2IM GROUP, LLC  
Chicago, Illinois  
312.441.9554  
www.2imgroup.com



### LEGEND

- STRUCTURES**
- Guardrail
  - - - Noise Abatement Wall
  - Concrete Barrier Wall

- STRUCTURES**
- Other Wall
  - - - Fence

- WEED CONTROL**
- Seeding

**MOWING**

STATE OF ILLINOIS  
DEPARTMENT OF TRANSPORTATION

**SEEDING LOCATIONS**  
**WEED MANAGEMENT PLAN I-94 (BISHOP FORD)**

SCALE: 1:2400

SHEET 83 OF 92 SHEETS

STA. \_\_\_\_\_ TO STA. \_\_\_\_\_


F.A.I. RTE. 94	SECTION 2015-077-I	COUNTY COOK	TOTAL SHEETS 92	SHEET NO. 83
<b>CONTRACT NO. 62B70</b>				
<small>ILLINOIS FED. AID PROJECT</small>				

FILE NAME: \$FILES	USER NAME = default	DESIGNED -	REVISED -
		DRAWN -	REVISED -
	PLOT SCALE = \$\$CALES	CHECKED -	REVISED -
	PLOT DATE = 00/00/0000	DATE - 01/24/2015	REVISED -

# SEEDING LOCATIONS



2IM GROUP, LLC  
Chicago, Illinois  
312.441.9554  
www.2imgroup.com



0 125 250  
Feet

**LEGEND**

- STRUCTURES**
- Guardrail
  - - - Noise Abatement Wall
  - Concrete Barrier Wall

- STRUCTURES**
- Other Wall
  - - - Fence

- WEED CONTROL**
- Seeding

**MOWING**

FILE NAME: \$FILES	USER NAME = default	DESIGNED -	REVISED -
		DRAWN -	REVISED -
	PLOT SCALE = \$\$CALES	CHECKED -	REVISED -
	PLOT DATE = 00/00/0000	DATE - 01/24/2015	REVISED -


STATE OF ILLINOIS  
DEPARTMENT OF TRANSPORTATION

**SEEDING LOCATIONS**  
**WEED MANAGEMENT PLAN I-94 (BISHOP FORD)**

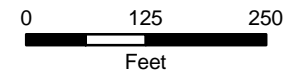

SCALE: 1:2400      SHEET 84 OF 92 SHEETS      STA. \_\_\_\_\_ TO STA. \_\_\_\_\_

F.A.I. RTE. 94	SECTION 2015-077-I	COUNTY COOK	TOTAL SHEETS 92	SHEET NO. 84
<b>CONTRACT NO. 62B70</b>				
ILLINOIS FED. AID PROJECT				

# SEEDING LOCATIONS



2IM GROUP, LLC  
Chicago, Illinois  
312.441.9554  
www.2imgroup.com



### LEGEND

- STRUCTURES**
- Guardrail
  - - - Noise Abatement Wall
  - Concrete Barrier Wall

- STRUCTURES**
- Other Wall
  - - - Fence

- WEED CONTROL**
- Seeding

**MOWING**

FILE NAME = \$FILES	USER NAME = default	DESIGNED -	REVISED -
		DRAWN -	REVISED -
	PLOT SCALE = \$\$CALES	CHECKED -	REVISED -
	PLOT DATE = 00/00/0000	DATE - 01/24/2015	REVISED -

STATE OF ILLINOIS  
DEPARTMENT OF TRANSPORTATION

**SEEDING LOCATIONS**  
**WEED MANAGEMENT PLAN I-94 (BISHOP FORD)**

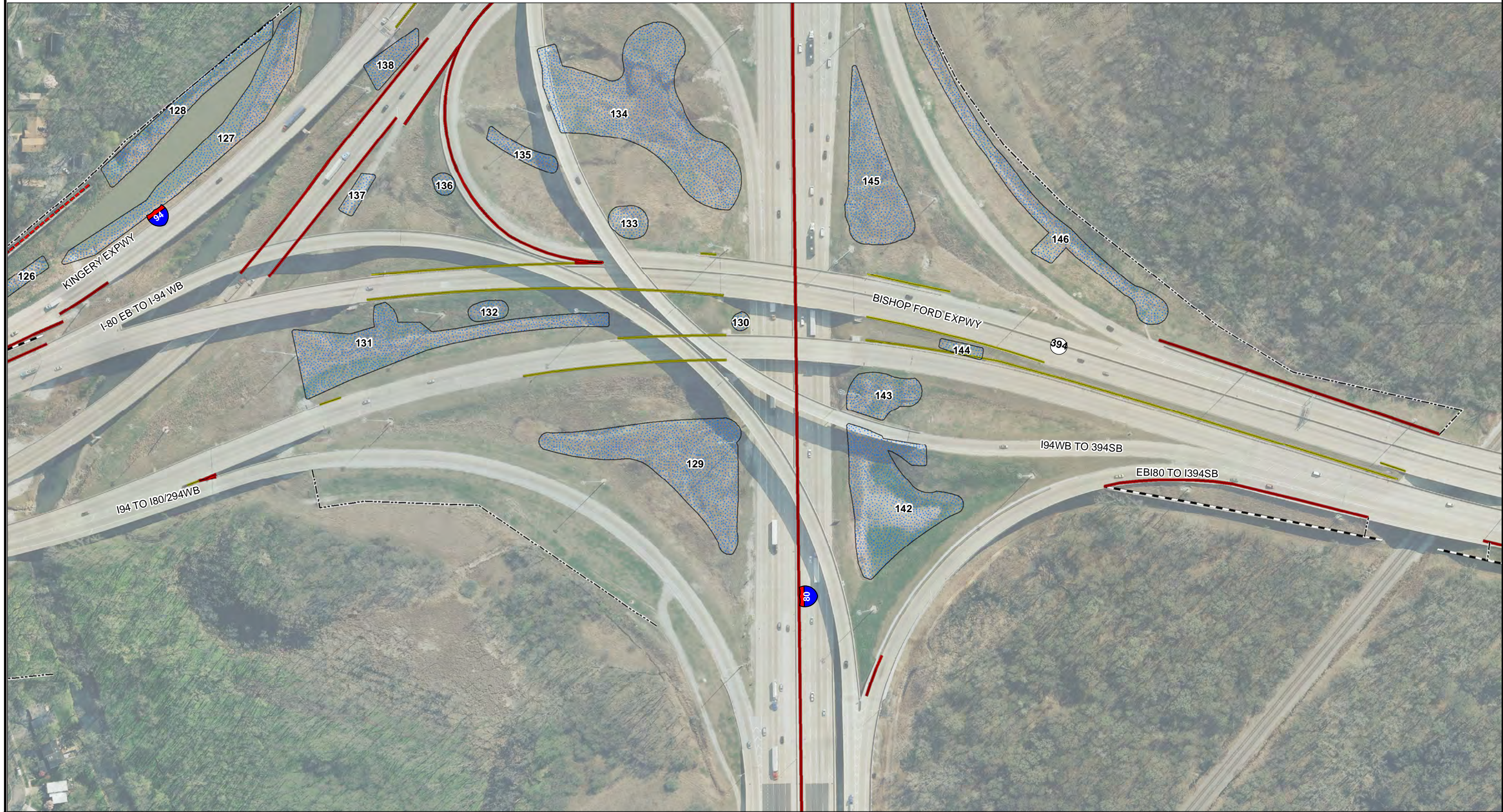
SCALE: 1:2400

SHEET 85 OF 92 SHEETS

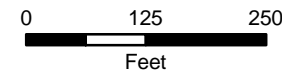
STA. \_\_\_\_\_ TO STA. \_\_\_\_\_

F.A.I. RTE. 94	SECTION 2015-077-1	COUNTY COOK	TOTAL SHEETS 92	SHEET NO. 85
<b>CONTRACT NO. 62B70</b>				
ILLINOIS FED. AID PROJECT				

# SEEDING LOCATIONS



2IM GROUP, LLC  
Chicago, Illinois  
312.441.9554  
www.2imgroup.com



### LEGEND

- STRUCTURES**
- Guardrail
  - - - Noise Abatement Wall
  - Concrete Barrier Wall

- STRUCTURES**
- Other Wall
  - - - Fence

- WEED CONTROL**
- Seeding

**MOWING**

FILE NAME: \$FILES	USER NAME = default	DESIGNED -	REVISED -
		DRAWN -	REVISED -
	PLOT SCALE = \$\$CALES	CHECKED -	REVISED -
	PLOT DATE = 00/00/0000	DATE - 01/24/2015	REVISED -

STATE OF ILLINOIS  
DEPARTMENT OF TRANSPORTATION

**SEEDING LOCATIONS**  
**WEED MANAGEMENT PLAN I-94 (BISHOP FORD)**

SCALE: 1:2400

SHEET 86 OF 92 SHEETS

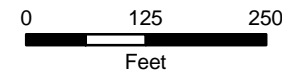

STA. \_\_\_\_\_ TO STA. \_\_\_\_\_

F.A.I. RTE.	SECTION	COUNTY	TOTAL SHEETS	SHEET NO.
94	2015-077-1	COOK	92	86
<b>CONTRACT NO. 62B70</b>				
ILLINOIS FED. AID PROJECT				

# SEEDING LOCATIONS



2IM GROUP, LLC  
Chicago, Illinois  
312.441.9554  
www.2imgroup.com



### LEGEND

- STRUCTURES**
- Guardrail
  - - - Noise Abatement Wall
  - Concrete Barrier Wall

- STRUCTURES**
- Other Wall
  - Fence

- WEED CONTROL**
- Seeding

**MOWING**

FILE NAME: \$FILES	USER NAME = default	DESIGNED -	REVISED -
		DRAWN -	REVISED -
	PLOT SCALE = \$\$SCALE\$	CHECKED -	REVISED -
	PLOT DATE = 00/00/0000	DATE - 01/24/2015	REVISED -

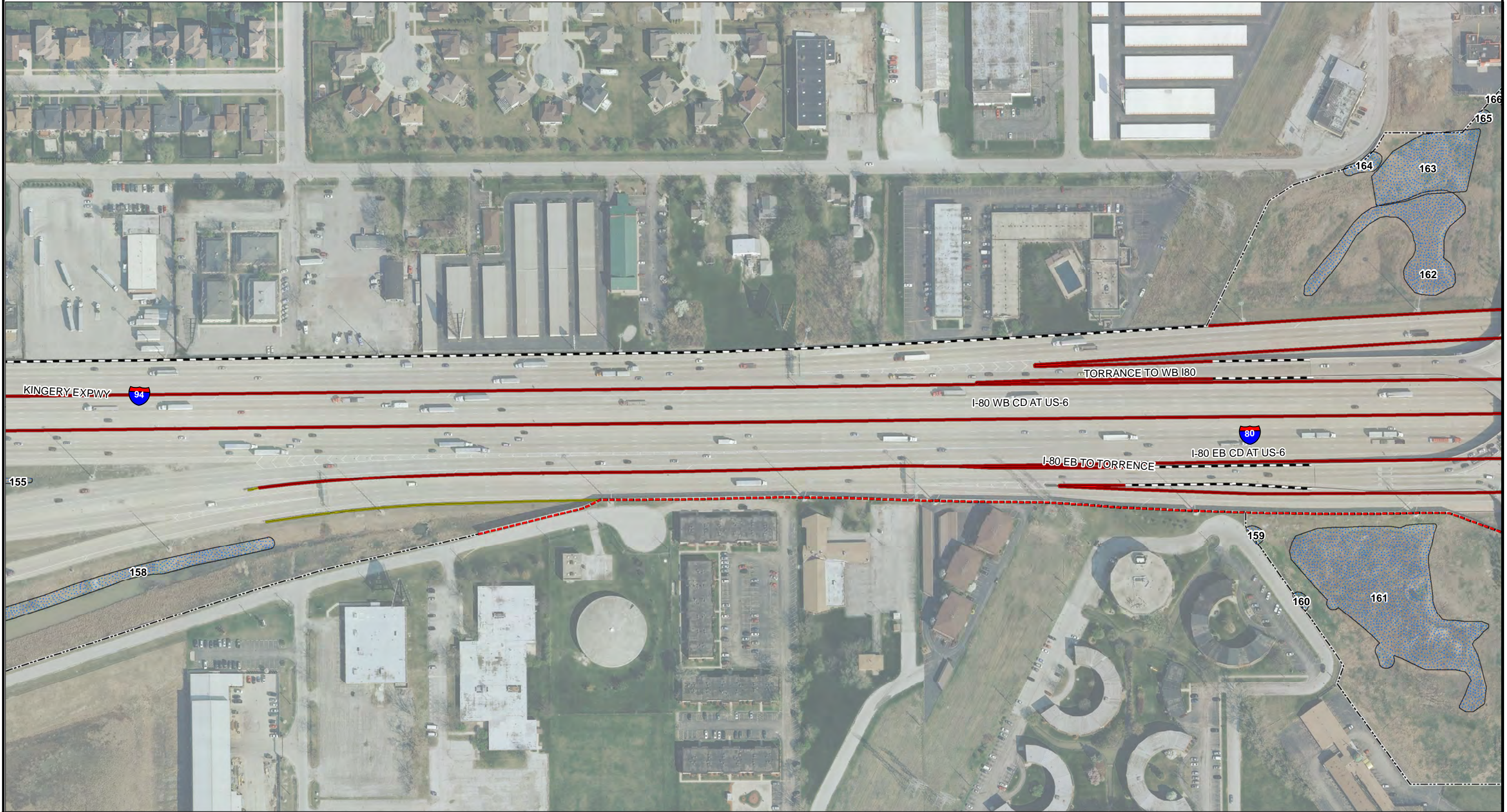
STATE OF ILLINOIS  
DEPARTMENT OF TRANSPORTATION

**SEEDING LOCATIONS**  
**WEED MANAGEMENT PLAN I-94 (BISHOP FORD)**

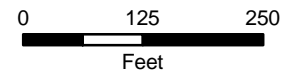
SCALE: 1:2400      SHEET 87 OF 92 SHEETS      STA. \_\_\_\_\_ TO STA. \_\_\_\_\_

F.A.I. RTE. 94	SECTION 2015-077-I	COUNTY COOK	TOTAL SHEETS 92	SHEET NO. 87
<b>CONTRACT NO. 62B70</b>				
ILLINOIS FED. AID PROJECT				

# SEEDING LOCATIONS



2IM GROUP, LLC  
Chicago, Illinois  
312.441.9554  
www.2imgroup.com



### LEGEND

- STRUCTURES**
- Guardrail
  - - - Noise Abatement Wall
  - Concrete Barrier Wall

- STRUCTURES**
- Other Wall
  - Fence

- WEED CONTROL**
- Seeding

**MOWING**

FILE NAME: \$FILES	USER NAME = default	DESIGNED -	REVISED -
		DRAWN -	REVISED -
	PLOT SCALE = \$\$CALES	CHECKED -	REVISED -
	PLOT DATE = 00/00/0000	DATE - 01/24/2015	REVISED -

STATE OF ILLINOIS  
DEPARTMENT OF TRANSPORTATION

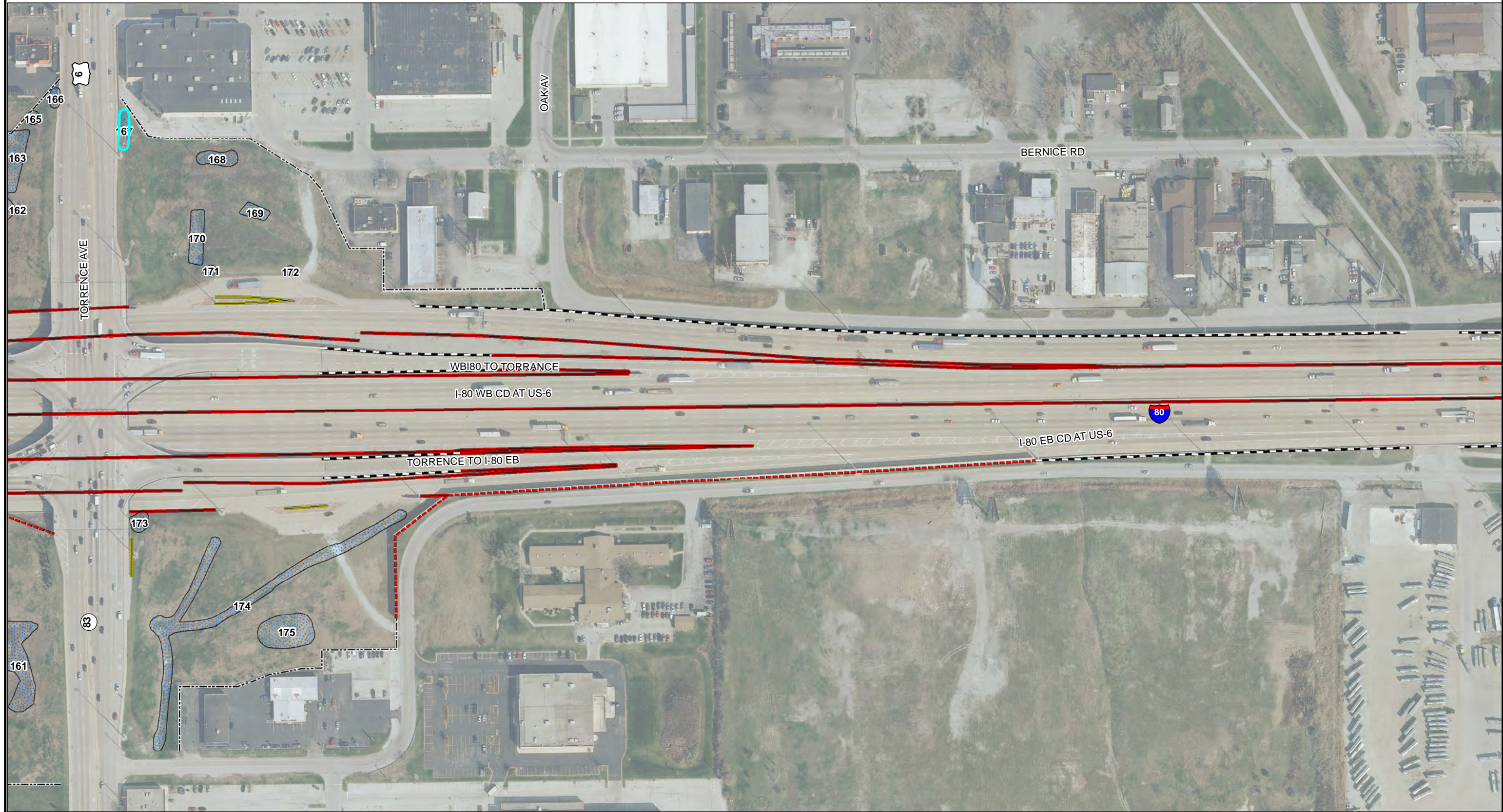
**SEEDING LOCATIONS**  
**WEED MANAGEMENT PLAN I-94 (BISHOP FORD)**

SCALE: 1:2400      SHEET 88 OF 92 SHEETS      STA. \_\_\_\_\_ TO STA. \_\_\_\_\_

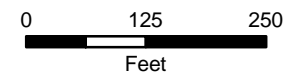
F.A.I. RTE. 94	SECTION 2015-077-I	COUNTY COOK	TOTAL SHEETS 92	SHEET NO. 88
<b>CONTRACT NO. 62B70</b>				
ILLINOIS FED. AID PROJECT				



# SEEDING LOCATIONS



2IM GROUP, LLC  
Chicago, Illinois  
312.441.9554  
www.2imgroup.com



### LEGEND

- STRUCTURES**
- Guardrail
  - - - Noise Abatement Wall
  - Concrete Barrier Wall

- STRUCTURES**
- Other Wall
  - Fence

- WEED CONTROL**
- Seeding

**MOWING**

FILE NAME: \$FILES	USER NAME = default	DESIGNED -	REVISED -
		DRAWN -	REVISED -
	PLOT SCALE = \$\$CALES	CHECKED -	REVISED -
	PLOT DATE = 00/00/0000	DATE - 01/24/2015	REVISED -

STATE OF ILLINOIS  
DEPARTMENT OF TRANSPORTATION

**SEEDING LOCATIONS**  
**WEED MANAGEMENT PLAN I-94 (BISHOP FORD)**

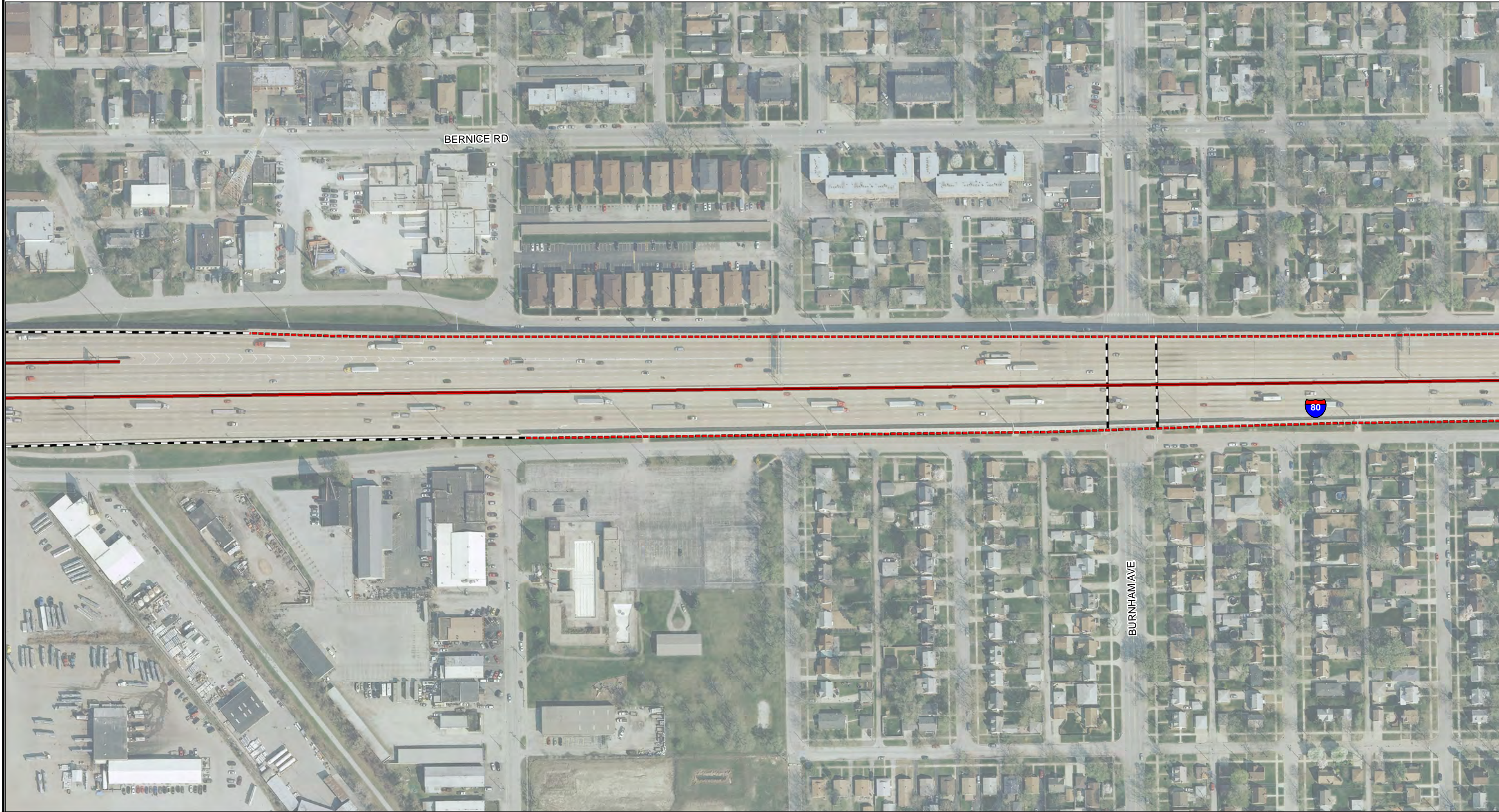
SCALE: 1:2400

SHEET 89 OF 92 SHEETS

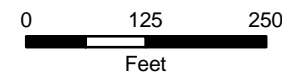
STA. \_\_\_\_\_ TO STA. \_\_\_\_\_

F.A.I. RTE. 94	SECTION 2015-077-I	COUNTY COOK	TOTAL SHEETS 92	SHEET NO. 89
<b>CONTRACT NO. 62B70</b>				
ILLINOIS FED. AID PROJECT				

# SEEDING LOCATIONS



2IM GROUP, LLC  
Chicago, Illinois  
312.441.9554  
www.2imgroup.com



### LEGEND

- STRUCTURES**
- Guardrail
  - - - Noise Abatement Wall
  - Concrete Barrier Wall

- STRUCTURES**
- Other Wall
  - Fence

- WEED CONTROL**
- Seeding

**MOWING**

FILE NAME: \$FILES	USER NAME = default	DESIGNED -	REVISED -
		DRAWN -	REVISED -
	PLOT SCALE = \$\$CALES	CHECKED -	REVISED -
	PLOT DATE = 00/00/0000	DATE - 01/24/2015	REVISED -

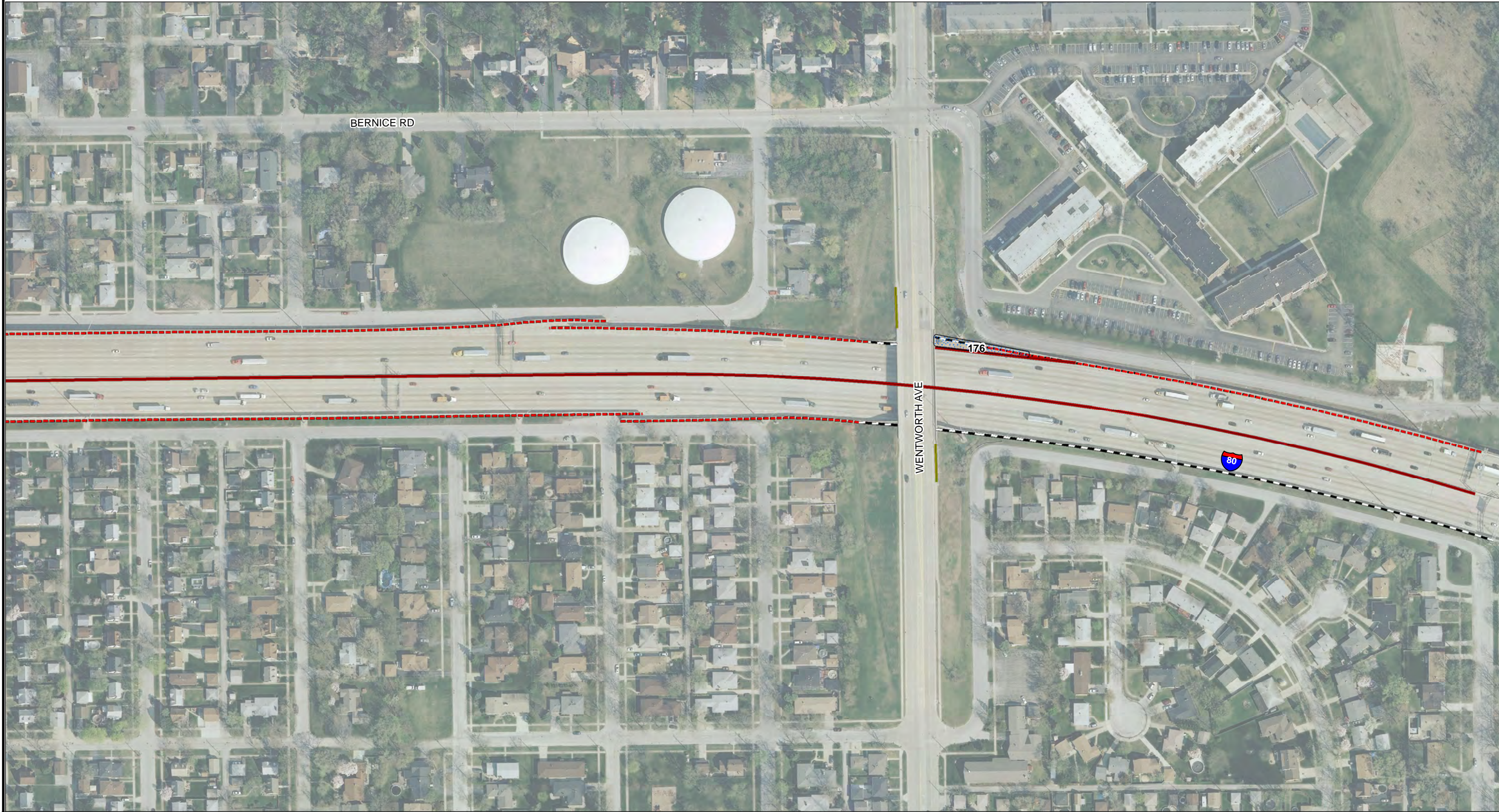
**STATE OF ILLINOIS  
DEPARTMENT OF TRANSPORTATION**

**SEEDING LOCATIONS  
WEED MANAGEMENT PLAN I-94 (BISHOP FORD)**

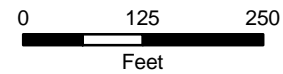
SCALE: 1:2400      SHEET 90 OF 92 SHEETS      STA. \_\_\_\_\_ TO STA. \_\_\_\_\_

F.A.I. RTE. 94	SECTION 2015-077-I	COUNTY COOK	TOTAL SHEETS 92	SHEET NO. 90
<b>CONTRACT NO. 62B70</b>				
ILLINOIS FED. AID PROJECT				

# SEEDING LOCATIONS



2IM GROUP, LLC  
Chicago, Illinois  
312.441.9554  
www.2imgroup.com



### LEGEND

- STRUCTURES**
- Guardrail
  - - - Noise Abatement Wall
  - Concrete Barrier Wall

- STRUCTURES**
- Other Wall
  - - - Fence

- WEED CONTROL**
- Seeding

**MOWING**

FILE NAME: \$FILES	USER NAME = default	DESIGNED -	REVISED -
	PLOT SCALE = \$\$CALES	DRAWN -	REVISED -
	PLOT DATE = 00/00/0000	CHECKED -	REVISED -
		DATE - 01/24/2015	REVISED -

STATE OF ILLINOIS  
DEPARTMENT OF TRANSPORTATION

**SEEDING LOCATIONS**  
**WEED MANAGEMENT PLAN I-94 (BISHOP FORD)**

SCALE: 1:2400

SHEET 91 OF 92 SHEETS

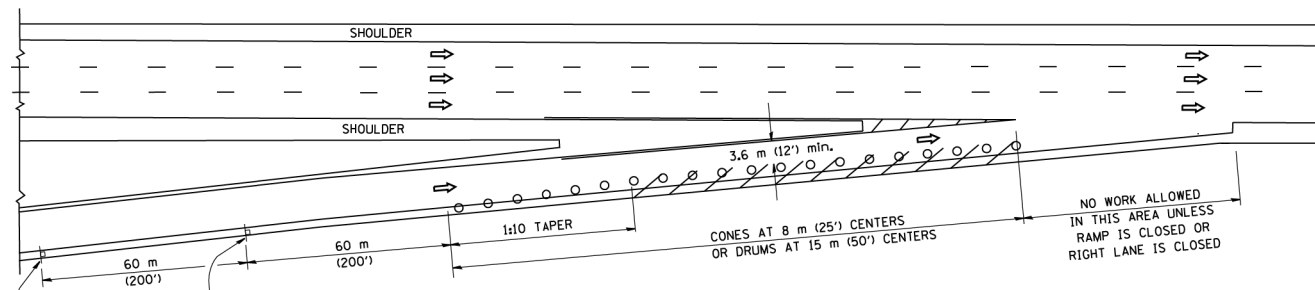
STA. \_\_\_\_\_ TO STA. \_\_\_\_\_

F.A.I. RTE. 94	SECTION 2015-077-I	COUNTY COOK	TOTAL SHEETS 92	SHEET NO. 91
<b>CONTRACT NO. 62B70</b>				
ILLINOIS FED. AID PROJECT				

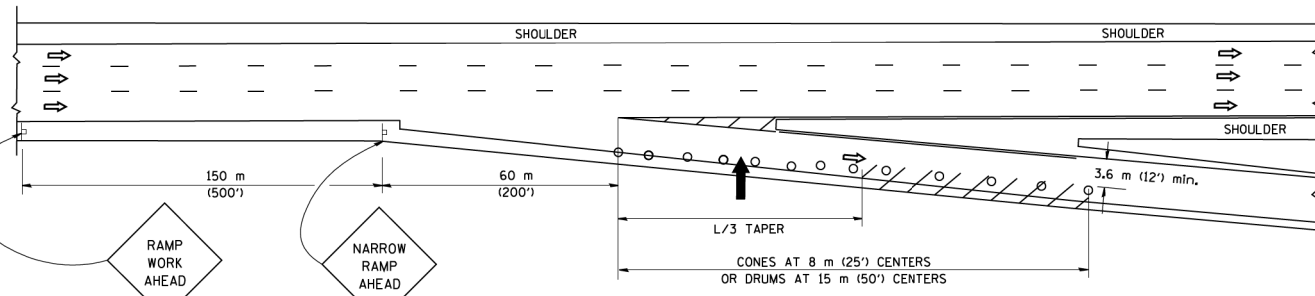
PARTIAL RAMP CLOSURE DETAILS

SHOULDER CLOSURE DETAILS

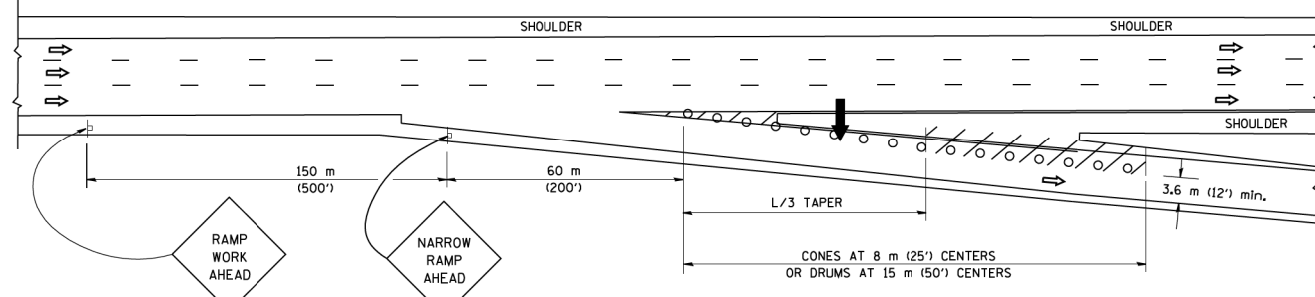
F.A.1.1	SECTION	COUNTY	TOTAL SHEETS	SHEET NO.
94	2015-077-1	COOK	92	92
STA.	TO STA.			
FED. ROAD DIST. NO.	ILLINOIS		FED. AID PROJECT	



TYPICAL ENTRANCE RAMP



TYPICAL EXIT RAMP

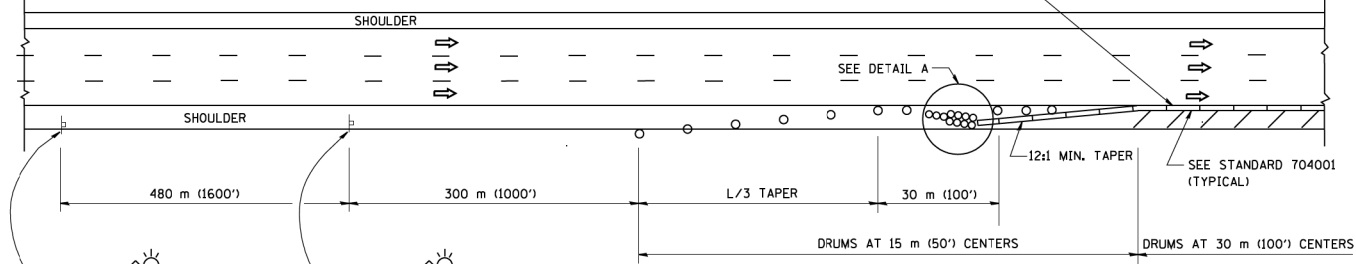


TYPICAL EXIT RAMP

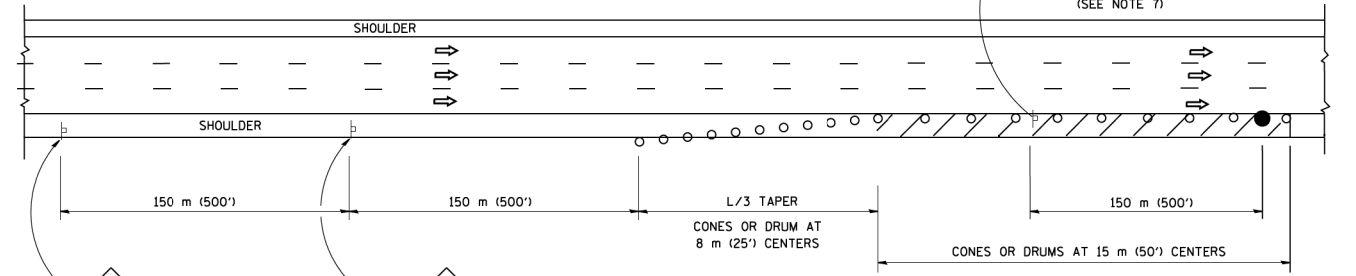
- SYMBOLS**
- ARROWBOARD
  - WORK AREA
  - SIGN ON PORTABLE OR PERMANENT SUPPORT
  - FLAGGER WITH CONTROL SIGN
  - DRUM WITH MONO-DIRECTIONAL STEADY BURNING LIGHT
  - CONES - 700 (28) IN HEIGHT

- GENERAL NOTES**
- THE "L" DISTANCE EQUALS:
 

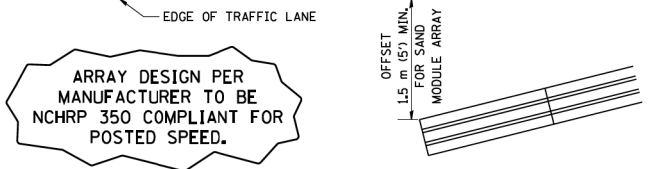
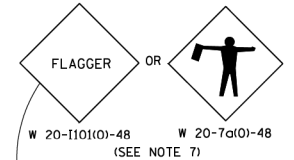
SPEED LIMIT	FORMULAS
80 km/h (45 mph) OR GREATER:	METRIC ENGLISH L=0.65(W/S) L=(W/S)
W = WIDTH OF OFFSET IN METERS (FEET)	
S = NORMAL POSTED SPEED KM/H (MPH)	
  - PLASTIC DRUMS WITH HIGH PERFORMANCE REFLECTIVE SHEETING AND STEADY BURNING LIGHTS ARE REQUIRED FOR ALL NIGHTTIME CLOSURES.
  - ALL SIGNS SHALL BE POST MOUNTED IF THE CLOSURE TIME EXCEEDS FOUR DAYS.
  - FLASHING LIGHTS SHALL BE USED DURING THE HOURS OF DARKNESS AND SHALL BE INSTALLED ABOVE THE FIRST TWO SETS OF SIGNS.



PERMANENT SHOULDER CLOSURE



DAYTIME SHOULDER CLOSURE



DETAIL "A" IMPACT ATTENUATOR, TEMPORARY (SEE NOTE 5)

- THE IMPACT ATTENUATOR, TEMPORARY IS NOT REQUIRED WHEN THE TEMPORARY CONCRETE BARRIER WALL IS PROTECTED BY OR IS TIED INTO THE EXISTING GUARDRAIL. IF OFFSET IS LESS THAN 5 FEET USE "TRAFFIC BARRIER TERMINAL, TYPE III, TEMPORARY" DEVICE TO MEET NCHRP350 FOR POSTED SPEED.
- AUTHORIZATION FROM THE DISTRICT'S BUREAU OF TRAFFIC IS REQUIRED FOR ALL FREEWAY CLOSURES.
- THE FLAGGER AND FLAGGER SIGN ARE REQUIRED AT THE ABOVE WORK SITES WHEN:
  - FOUR OR MORE WORK VEHICLES ENTER THE TRAFFIC LANES IN A ONE HOUR PERIOD.
  - THE WORK ACTIVITY REQUIRES FREQUENT ENCROACHMENT INTO THE LANE OPEN TO TRAFFIC.
 THE FLAGGER SHALL BE STATIONED APPROXIMATELY 30 m (100') TO 60 m (200') IN ADVANCE OF THE WORKERS.

ALL DIMENSIONS ARE IN MILLIMETERS (INCHES) UNLESS OTHERWISE SHOWN.

REVISIONS	
NAME	DATE
DWS	11/96
JAF	12/02
NCHRP 350	04/03
JAF	2/06

ILLINOIS DEPARTMENT OF TRANSPORTATION  
**TRAFFIC CONTROL DETAILS FOR FREEWAY SHOULDER CLOSURES PARTIAL RAMP CLOSURES**  
 DESIGNED BY: DWS  
 SCALE: NONE  
 DATE: 3/1/2006  
 DRAWN BY:  
 CHECKED BY:  
 TC-17

PLOT DATE = 3/1/2006  
 FILE NAME = kvdstascsa17.dgn  
 PLOT SCALE = 100.0000 / IN.  
 USER NAME = jafja