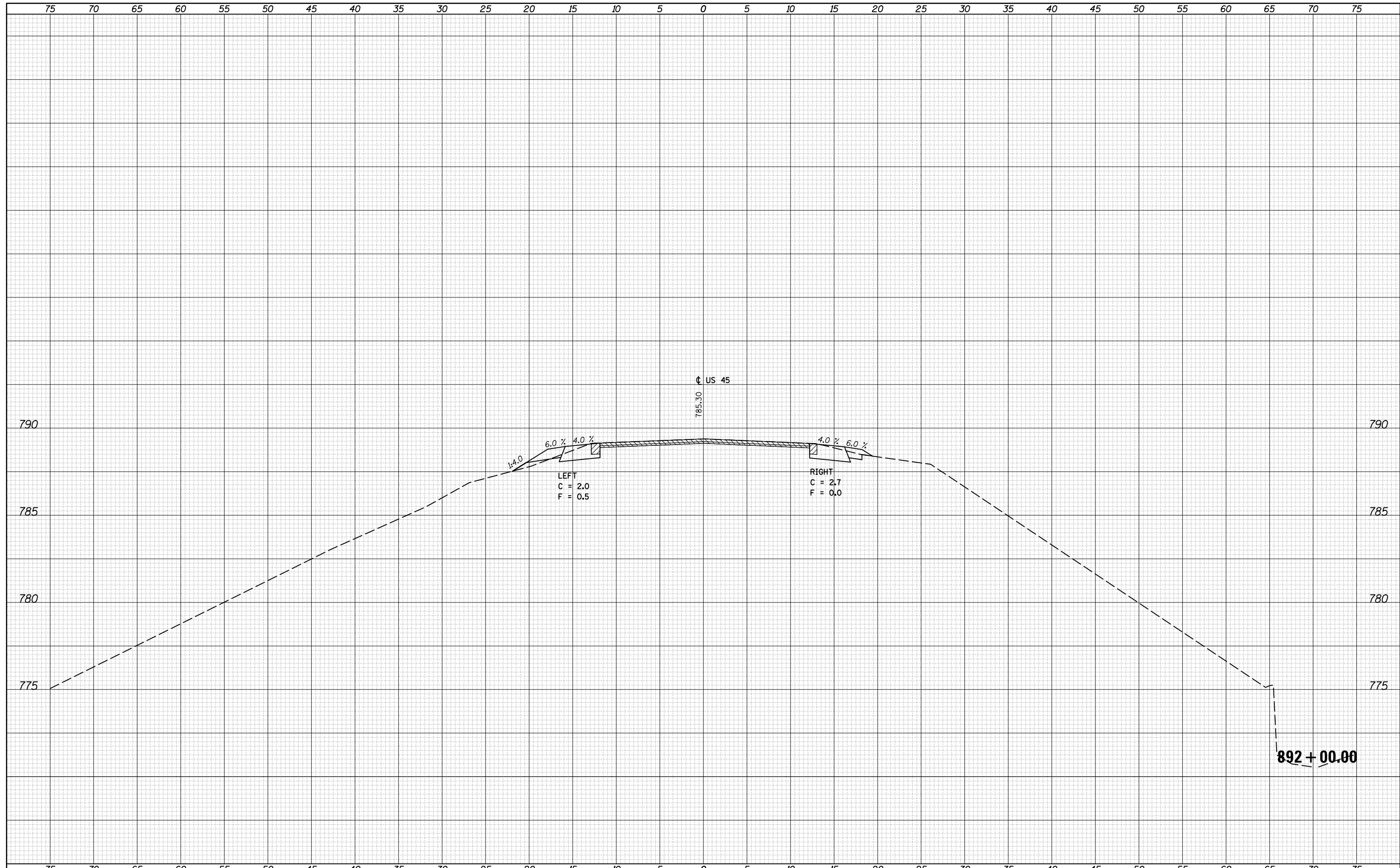


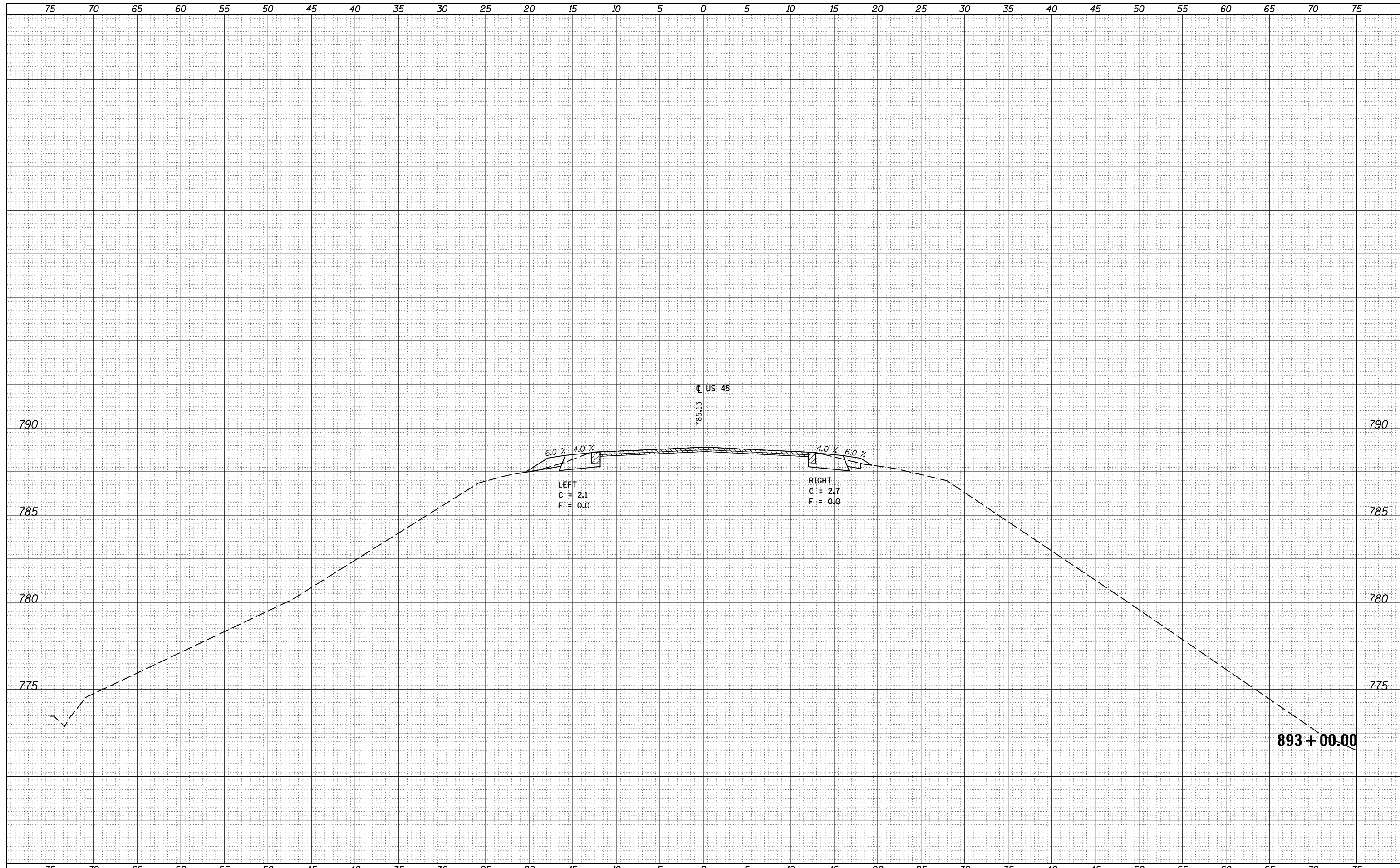
DATE	
BY	
FINAL SURVEY	SURVEYED
NOTE BOOK	PLOTTED
NO.	TEMPLATE
	AREAS
	CHECKED

DATE	
BY	
ORIGINAL SURVEY	SURVEYED
NOTE BOOK	PLOTTED
NO.	TEMPLATE
	AREAS
	CHECKED



DATE	
BY	
FINAL SURVEY	SURVEYED
NOTE BOOK	PLOTTED
NO.	TEMPLATE
	AREAS
	CHECKED

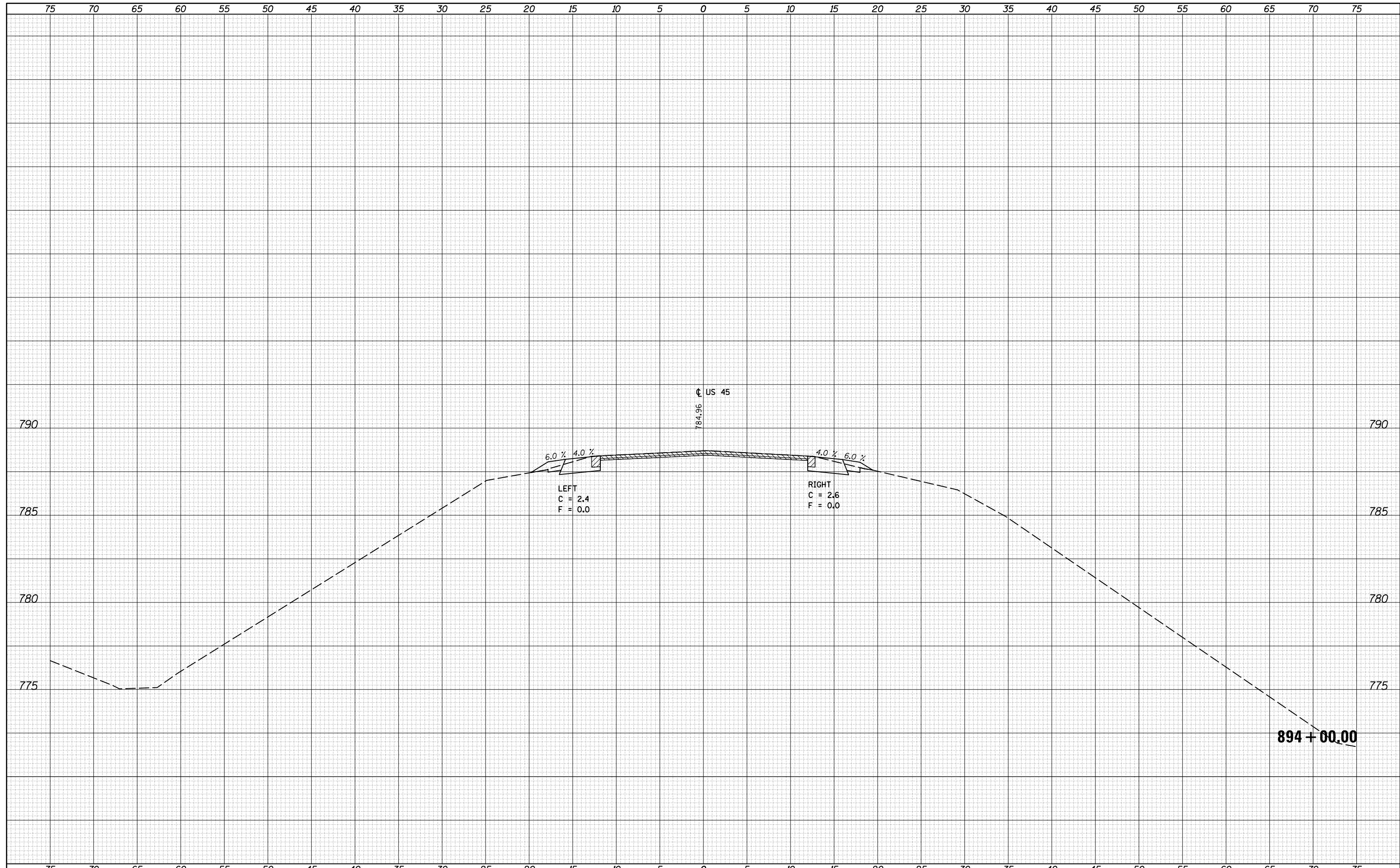
DATE	
BY	
ORIGINAL SURVEY	SURVEYED
NOTE BOOK	PLOTTED
NO.	TEMPLATE
	AREAS
	CHECKED



FILE NAME =	USER NAME = corrollt	DESIGNED -	REVISIED -	<b>STATE OF ILLINOIS</b> <b>DEPARTMENT OF TRANSPORTATION</b>	<b>US 45 CROSS SECTIONS</b>			F.A. RTE.	SECTION	COUNTY	TOTAL SHEETS	SHEET NO.
p:\11084EBIDINTEG\Illinois.gov\PIWIDOT\Documents\IDOT Offices\District 5\Projects\0570707\CADD\Design\0570707-sht-xsec.dgn	DRAWN	REVISIED -	REVISIED -					•	(30X-2)RS-4&(31-X)RS-1	CHAMPAIGN	231	202
PLOT SCALE = 10.0000' / in.	CHECKED -	REVISIED -	REVISIED -					•FAS 1522 & FAU 7092		CONTRACT NO. 70707		
*MODELNAME*	DATE -	REVISIED -	REVISIED -					ILLINOIS FED. AID PROJECT				
SCALE:				SHEET	OF	SHEETS	STA. 893+00.00	TO STA. 893+00.00				

DATE	
BY	
FINAL SURVEY	SURVEYED
NOTE BOOK	PLOTTED
NO.	TEMPLATE
	AREAS
	CHECKED

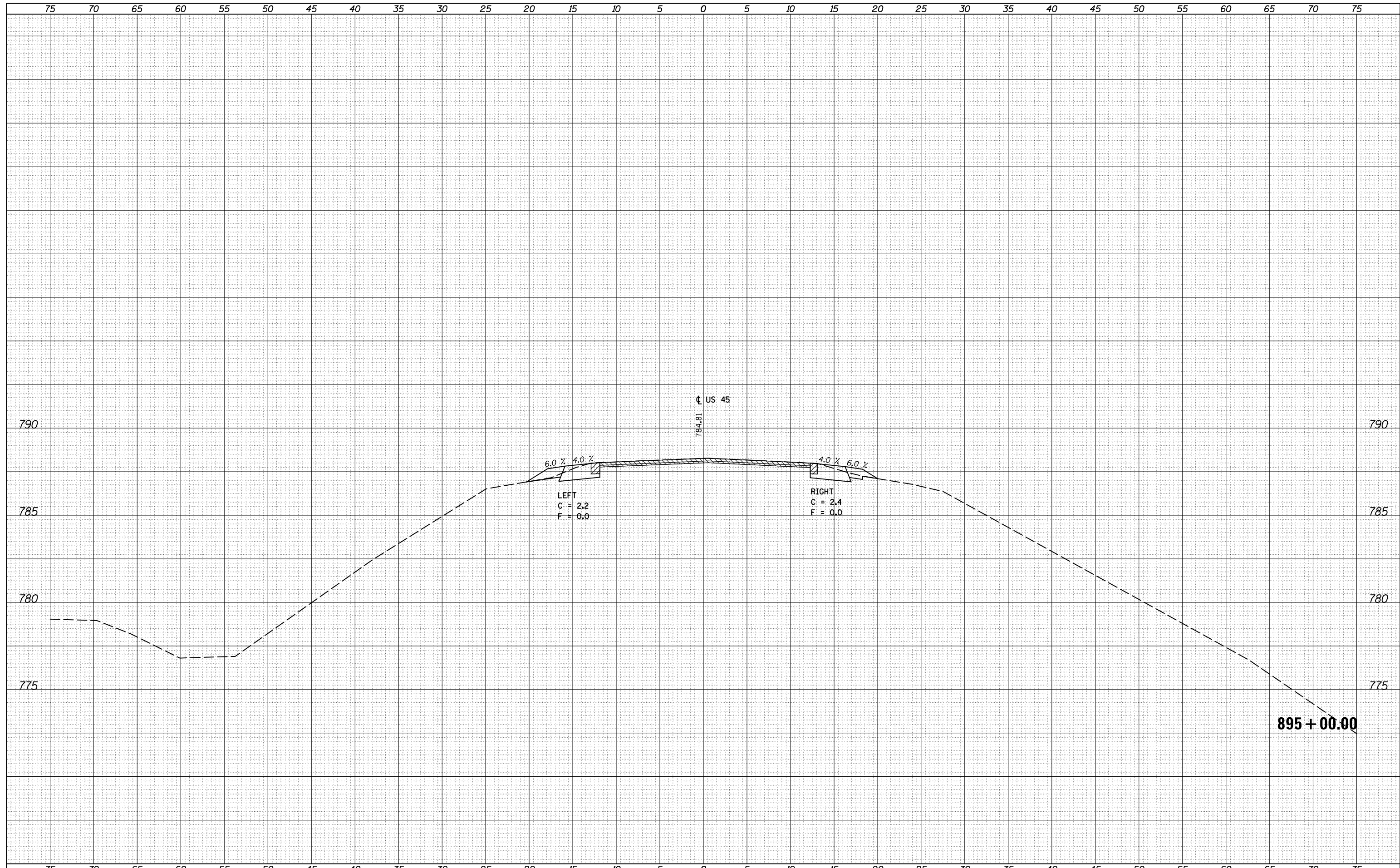
DATE	
BY	
ORIGINAL SURVEY	SURVEYED
NOTE BOOK	PLOTTED
NO.	TEMPLATE
	AREAS
	CHECKED



FILE NAME =	USER NAME = corrollr	DESIGNED -	REVISIED -	<b>STATE OF ILLINOIS</b> <b>DEPARTMENT OF TRANSPORTATION</b>	<b>US 45 CROSS SECTIONS</b>			F.A. RTE.	SECTION	COUNTY	TOTAL SHEETS	SHEET NO.
p:\11084EBIDINTEG\Illinois.gov\PIWIDOT\Documents\IDOT Offices\District 5\Projects\0570707\CAD\Drawings\0570707-sht-xsec.dgn		REVISIED -	REVISIED -					•	(30X-2)RS-4&(31-X)RS-1	CHAMPAIGN	231	203
PLOT SCALE = 10.0000' / in.	CHECKED -	REVISIED -	REVISIED -					•FAS 1522 & FAU 7092		CONTRACT NO. 70707		
*MODELNAME*	DATE -	REVISIED -	REVISIED -					ILLINOIS FED. AID PROJECT				
				SCALE:	SHEET	OF	SHEETS	STA. 894+00.00	TO STA. 894+00.00			

DATE	
BY	
FINAL SURVEY	SURVEYED
NOTE BOOK	PLOTTED
NO.	TEMPLATE
	AREAS
	CHECKED

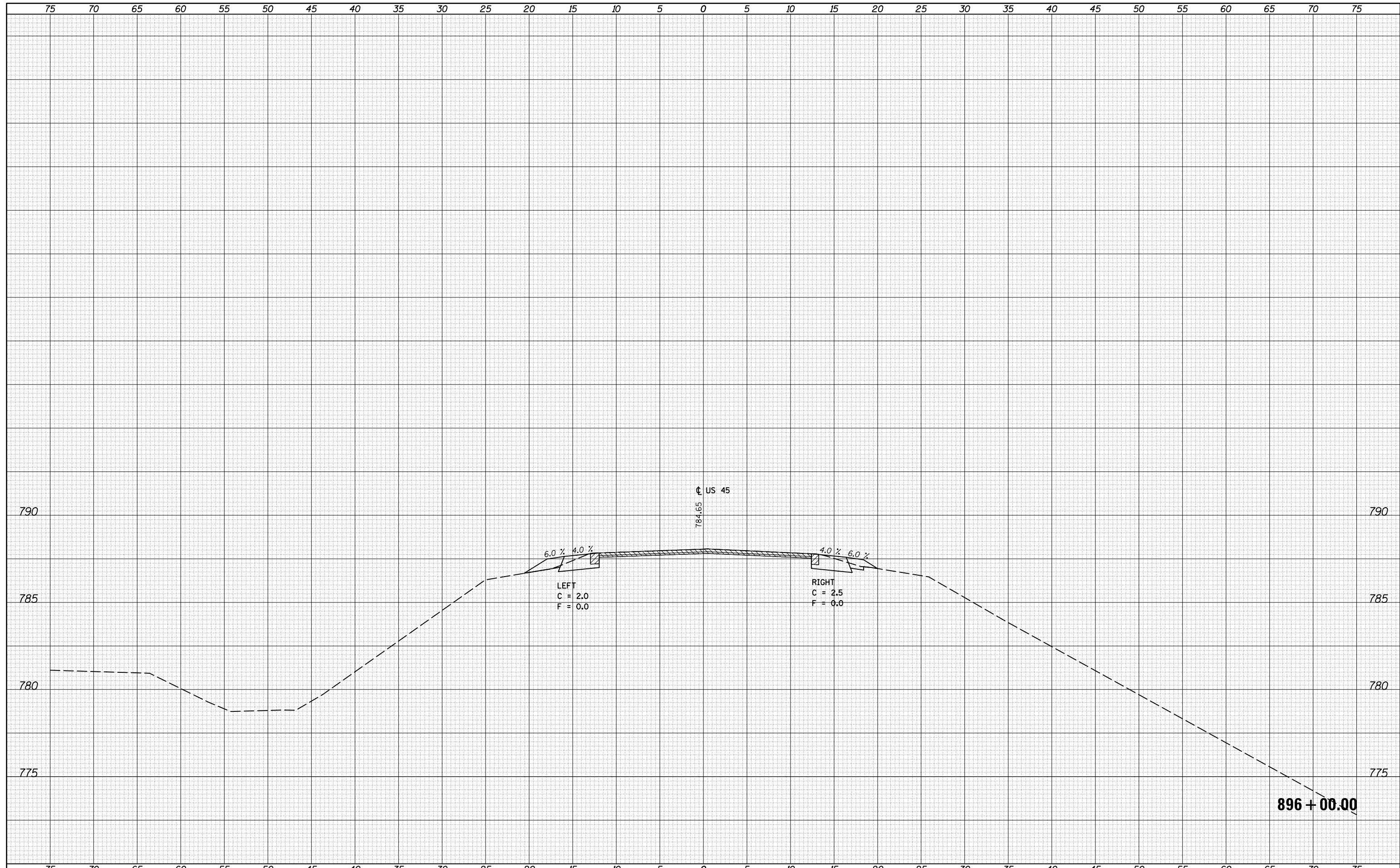
DATE	
BY	
ORIGINAL SURVEY	SURVEYED
NOTE BOOK	PLOTTED
NO.	TEMPLATE
	AREAS
	CHECKED



FILE NAME =	USER NAME = carrollrt	DESIGNED -	REVISIED -	<b>STATE OF ILLINOIS</b> <b>DEPARTMENT OF TRANSPORTATION</b>	<b>US 45 CROSS SECTIONS</b>	F.A. RTE.	SECTION	COUNTY	TOTAL SHEETS	SHEET NO.
p:\11084EBIDINTEG\Illinois.gov\PIWIDOT\Documents\IDOT Offices\District 5\Projects\0570707\CADD\Design\0570707-sht-xsec.dgn		REVISIED -	REVISIED -			• (30X-2)RS-4&(31-X)RS-1	231	204		
PLOT SCALE = 10.0000' / in.	CHECKED -	REVISIED -	REVISIED -			• FAS 1522 & FAU 7092	CONTRACT NO. 70707			
*MODELNAME*	DATE -	REVISIED -	REVISIED -			ILLINOIS FED. AID PROJECT				
SCALE: SHEET OF SHEETS STA. 895+00.00 TO STA. 895+00.00										

DATE	
BY	
FINAL SURVEY	SURVEYED
NOTE BOOK	PLOTTED
NO.	TEMPLATE
	AREAS
	CHECKED

DATE	
BY	
ORIGINAL SURVEY	SURVEYED
NOTE BOOK	PLOTTED
NO.	TEMPLATE
	AREAS
	CHECKED

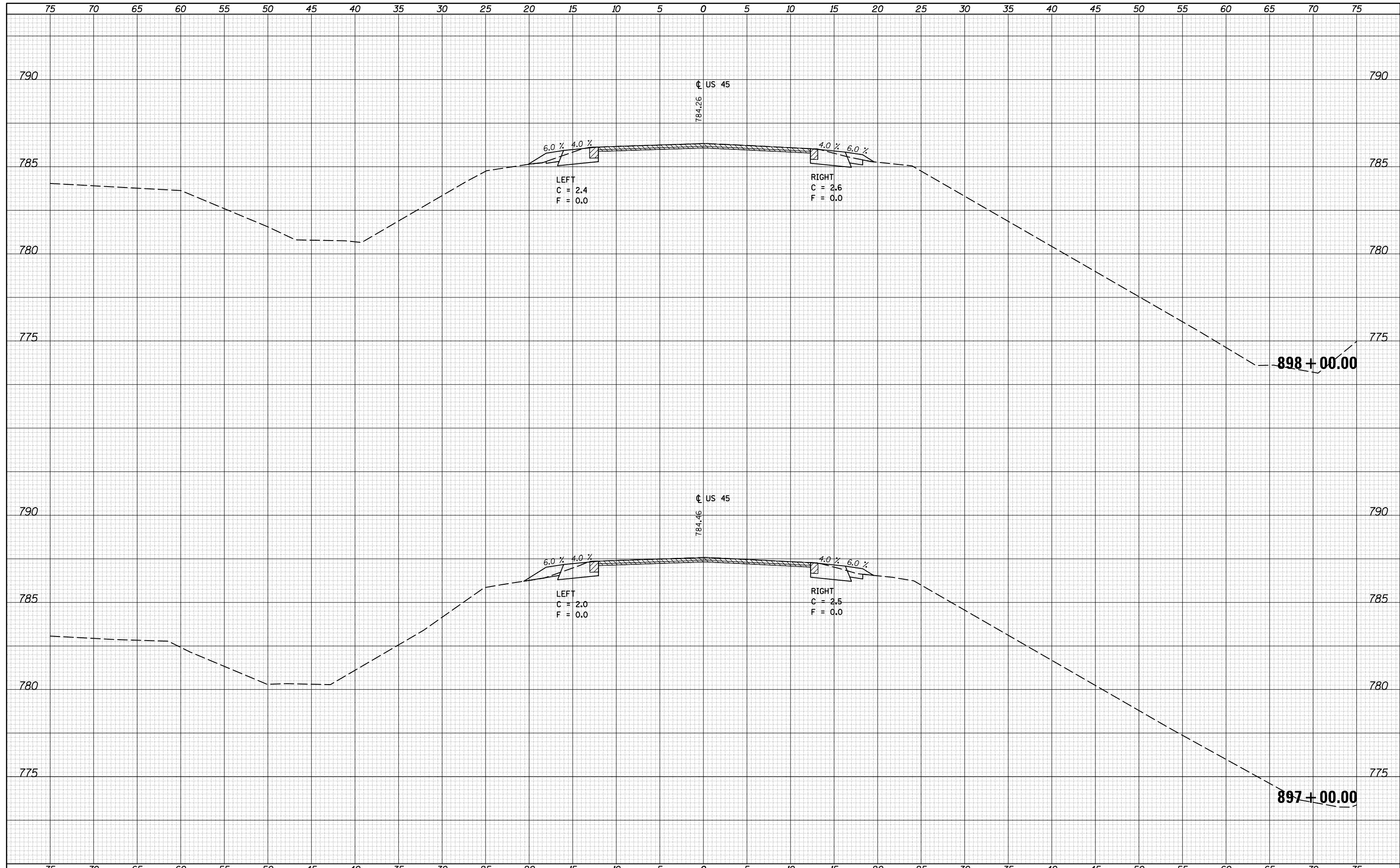


FILE NAME =	USER NAME = corollrt	DESIGNED -	REVISIED -	<b>STATE OF ILLINOIS</b> <b>DEPARTMENT OF TRANSPORTATION</b>	<b>US 45 CROSS SECTIONS</b>	F.A. RTE.	SECTION	COUNTY	TOTAL SHEETS	SHEET NO.
p:\11084EBIDINTEG\Illinois.gov\PIWIDOT\Documents\IDOT Offices\District 5\Projects\0570707\CADD\Design\0570707-sht-xsec.dgn	DRAWN	REVISIED -	REVISIED -			• (30X-2)RS-4&(31-X)RS-1	CHAMPAIGN	231	205	
PLOT SCALE = 10.0000' / in.	CHECKED -	REVISIED -	REVISIED -			• FAS 1522 & FAU 7092	CONTRACT NO. 70707			
\$MODELNAME\$	DATE -	REVISIED -	REVISIED -			ILLINOIS FED. AID PROJECT				
SCALE:						SHEET	OF	SHEETS	STA. 896+00.00 TO STA. 896+00.00	



DATE	
BY	
FINAL SURVEY	SURVEYED
NOTE BOOK	PLOTTED
NO.	TEMPLATE
	AREAS
	CHECKED

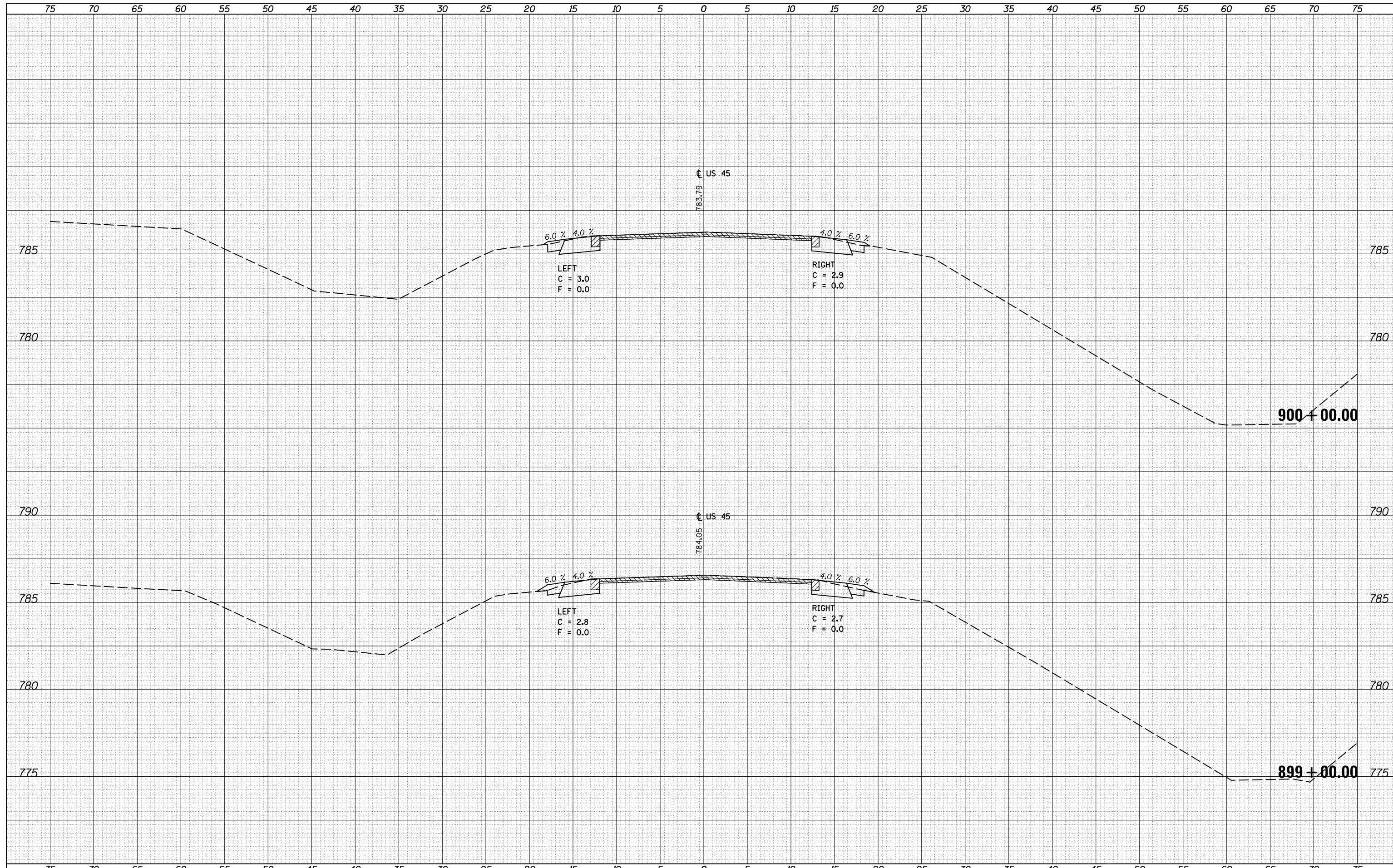
DATE	
BY	
ORIGINAL SURVEY	SURVEYED
NOTE BOOK	PLOTTED
NO.	TEMPLATE
	AREAS
	CHECKED



FILE NAME =	USER NAME = corollrt	DESIGNED -	REVISIED -	<b>STATE OF ILLINOIS</b> <b>DEPARTMENT OF TRANSPORTATION</b>	<b>US 45 CROSS SECTIONS</b>			F.A. RTE.	SECTION	COUNTY	TOTAL SHEETS	SHEET NO.
pw:\IL084EBIDINTEG\Illinois.gov\PIDOT\Documents\IDOT Offices\District 5\Projects\0570707\CAD\DRAWING\0570707-sht-xsec.dgn		REVISIED -	REVISIED -					• (30X-2)RS-4&(31-X)RS-1	CHAMPAIGN	231	206	
PLOT SCALE = 10.0000' / in.	CHECKED -	REVISIED -	REVISIED -					• FAS 1522 & FAU 7092	CONTRACT NO. 70707			
*MODELNAME*	DATE -	REVISIED -	REVISIED -					ILLINOIS FED. AID PROJECT				
				SCALE:	SHEET	OF	SHEETS	STA. 897+00.00	TO STA. 898+00.00			

BY	DATE
FINAL SURVEY	SURVEYED
NOTE BOOK	PLOTTED
NO.	TEMPLATE
	AREAS
	CHECKED

BY	DATE
ORIGINAL SURVEY	SURVEYED
NOTE BOOK	PLOTTED
NO.	TEMPLATE
	AREAS
	CHECKED



FILE NAME =  
 p:\IL084EBIDINTEG\Illinois.gov\PIDOT\Documents\IDOT Offices\District 5\Projects\0570707\CAD\Drawn\0570707-sht-xsec.dgn  
 #MODELNAME#

USER NAME = corrollr  
 DESIGNED -  
 PLOT SCALE = 10.0000' / in.  
 PLOT DATE = 12/4/2015

DESIGNED -  
 REVISIONS:  
 CHECKED -  
 DATE -

REVISÉ -  
 REVISÉ -  
 REVISÉ -  
 REVISÉ -

**STATE OF ILLINOIS  
 DEPARTMENT OF TRANSPORTATION**

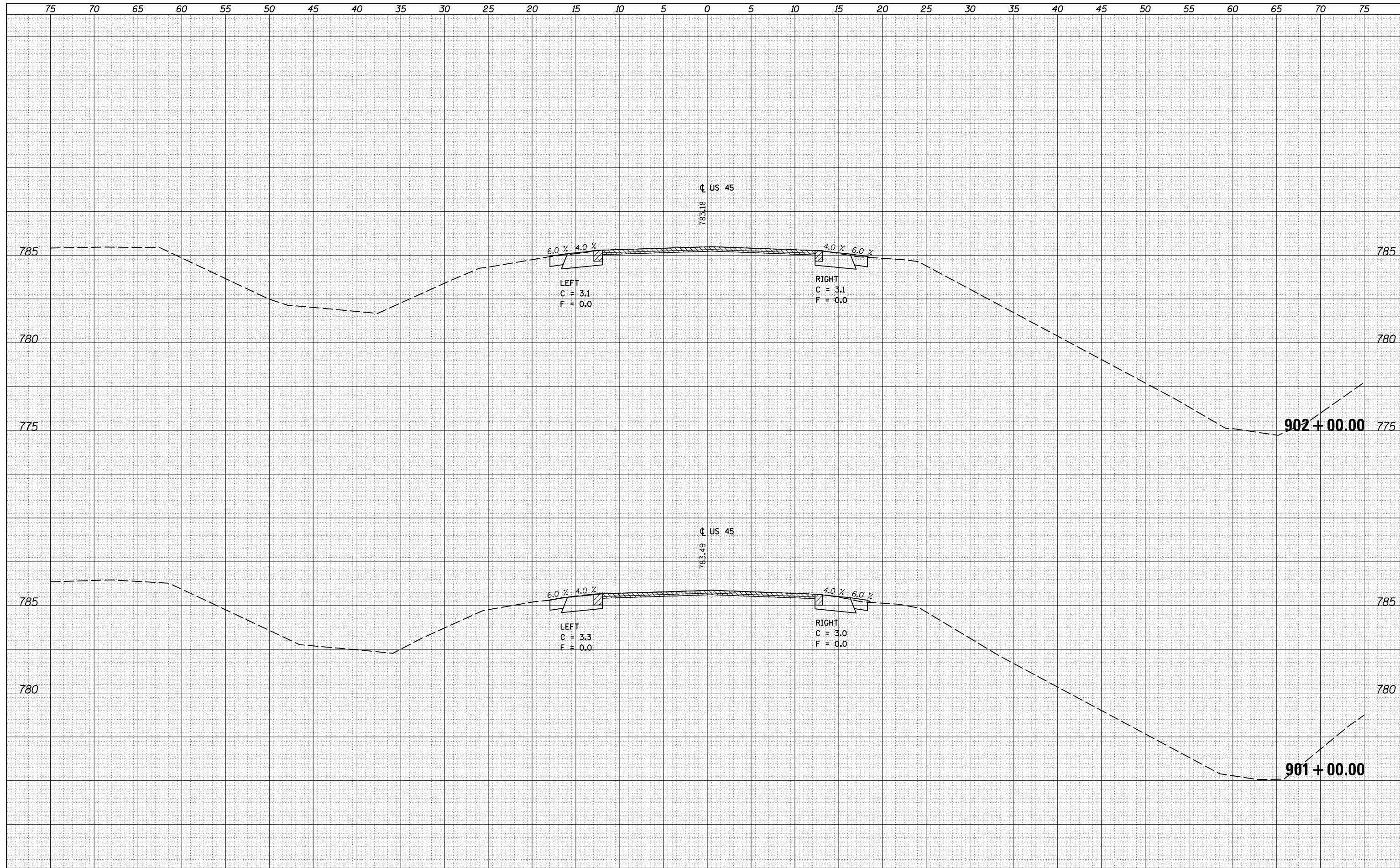
**US 45 CROSS SECTIONS**

SCALE: SHEET OF SHEETS STA. 899+00.00 TO STA. 900+00.00

F.A. RTE.	SECTION	COUNTY	TOTAL SHEETS	SHEET NO.
•	(30X-2)RS-4&(31-X)RS-1	CHAMPAIGN	231	207
•FAS 1522 & FAU 7092			<b>CONTRACT NO. 70707</b>	
ILLINOIS FED. AID PROJECT				

DATE	
BY	
FINAL SURVEY	SURVEYED
NOTE BOOK	PLOTTED
NO.	TEMPLATE
	AREAS
	CHECKED

DATE	
BY	
ORIGINAL SURVEY	SURVEYED
NOTE BOOK	PLOTTED
NO.	TEMPLATE
	AREAS
	CHECKED

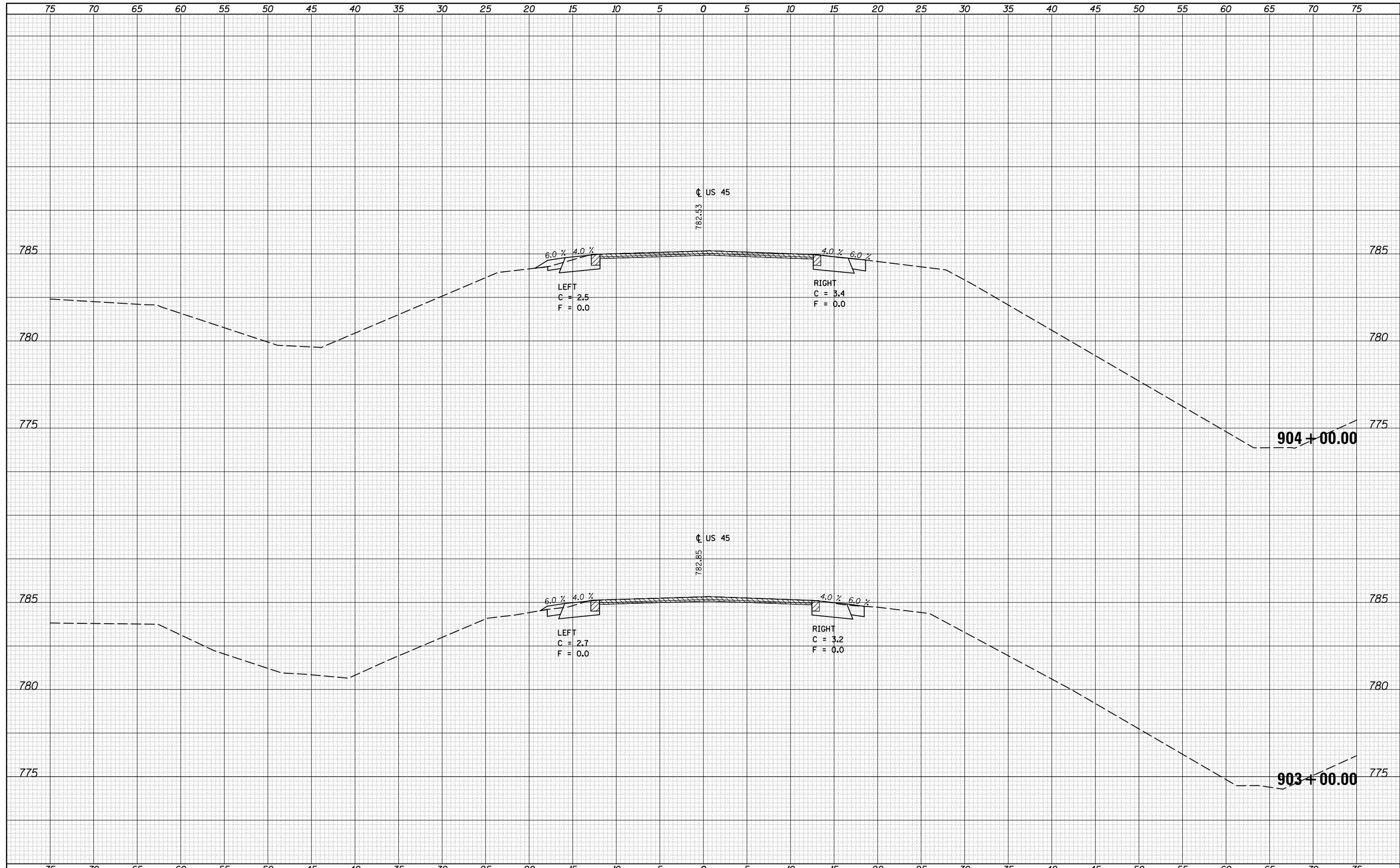


FILE NAME =	USER NAME = corrollt	DESIGNED -	REVISIED -	<b>STATE OF ILLINOIS</b> <b>DEPARTMENT OF TRANSPORTATION</b>	<b>US 45 CROSS SECTIONS</b>			F.A. RTE.	SECTION	COUNTY	TOTAL SHEETS	SHEET NO.
pw:\IL084EBIDINTEG\Illinois.gov\PIDOT\Documents\IDOT Offices\District 5\Projects\0570707\CAD\Drawings\0570707-sht-xsec.dgn	DRAWN	REVISIED -	REVISIED -					(30X-2)RS-4&(31-X)RS-1	CHAMPAIGN	231	208	
MODELNAME\$	PLOT SCALE = 10.0000' / in.	CHECKED -	REVISIED -		*FAS 1522 & FAU 7092	CONTRACT NO. 70707						
	PLOT DATE = 12/4/2015	DATE -	REVISIED -		ILLINOIS FED. AID PROJECT							



DATE	
BY	
FINAL SURVEY	SURVEYED
NOTE BOOK	PLOTTED
NO.	TEMPLATE
	AREAS
	CHECKED

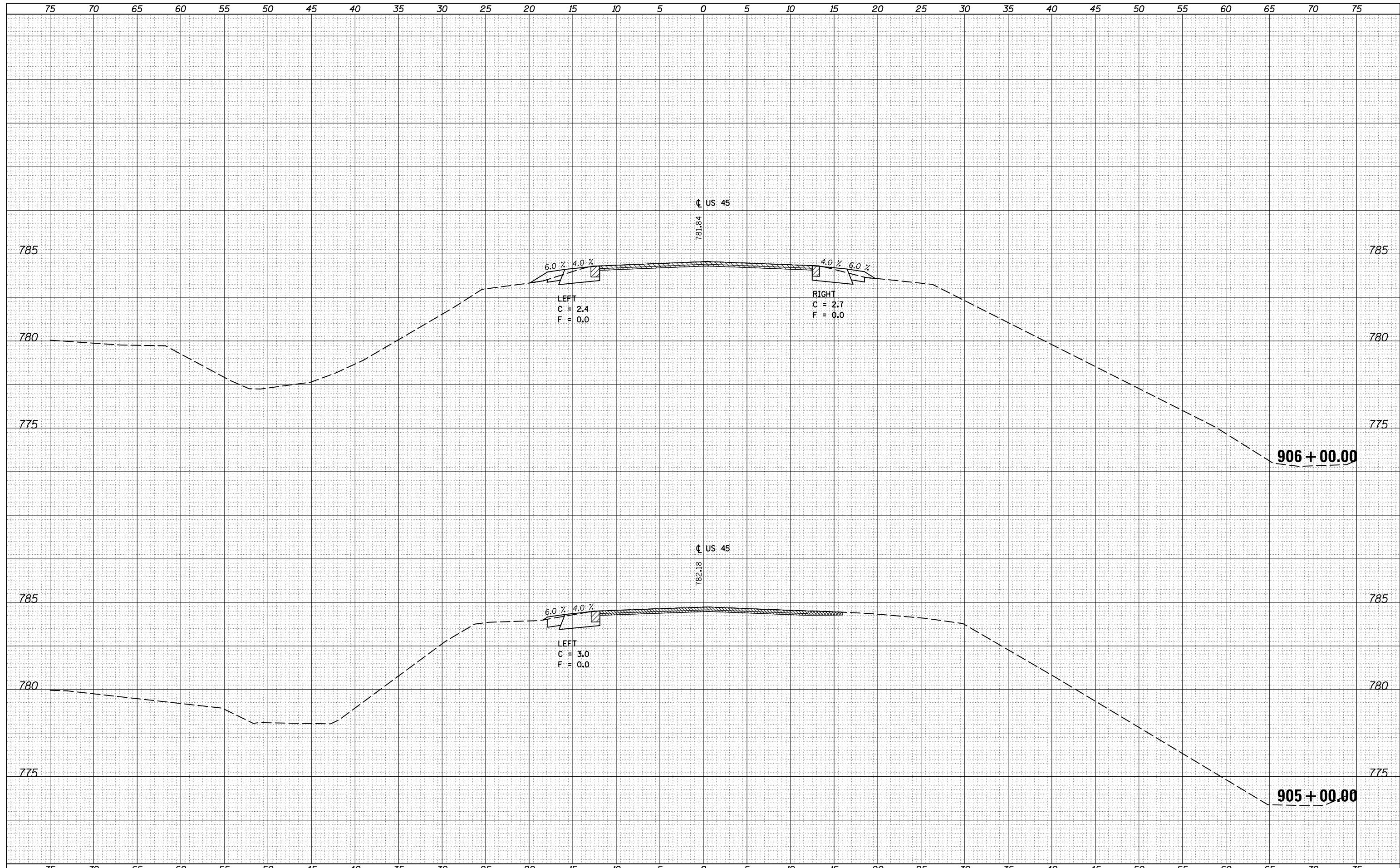
DATE	
BY	
ORIGINAL SURVEY	SURVEYED
NOTE BOOK	PLOTTED
NO.	TEMPLATE
	AREAS
	CHECKED



FILE NAME =	USER NAME = carrollr	DESIGNED -	REVISIED -	<b>STATE OF ILLINOIS</b> <b>DEPARTMENT OF TRANSPORTATION</b>	<b>US 55 CROSS SECTIONS</b>	F.A. RTE.	SECTION	COUNTY	TOTAL SHEETS	SHEET NO.
\\IL084EBIDINTEG...	DOT Offices\District 5\Projects\0570707\CAD\DRAWING\0570707-sht-xsec.dgn	REVISIED -	REVISIED -			(30X-2)RS-4&(31-X)RS-1	CHAMPAIGN	231	209	
\$MODELNAME\$	PLOT SCALE = 10.0000' / in.	CHECKED -	REVISIED -			*FAS 1522 & FAU 7092	CONTRACT NO. 70707	ILLINOIS FED. AID PROJECT		
	PLOT DATE = 12/4/2015	DATE -	REVISIED -			SCALE:	SHEET OF SHEETS	STA. 903+00.00 TO STA. 904+00.00		

DATE	
BY	
FINAL SURVEY	SURVEYED
NOTE BOOK	PLOTTED
NO.	TEMPLATE
	AREAS
	CHECKED

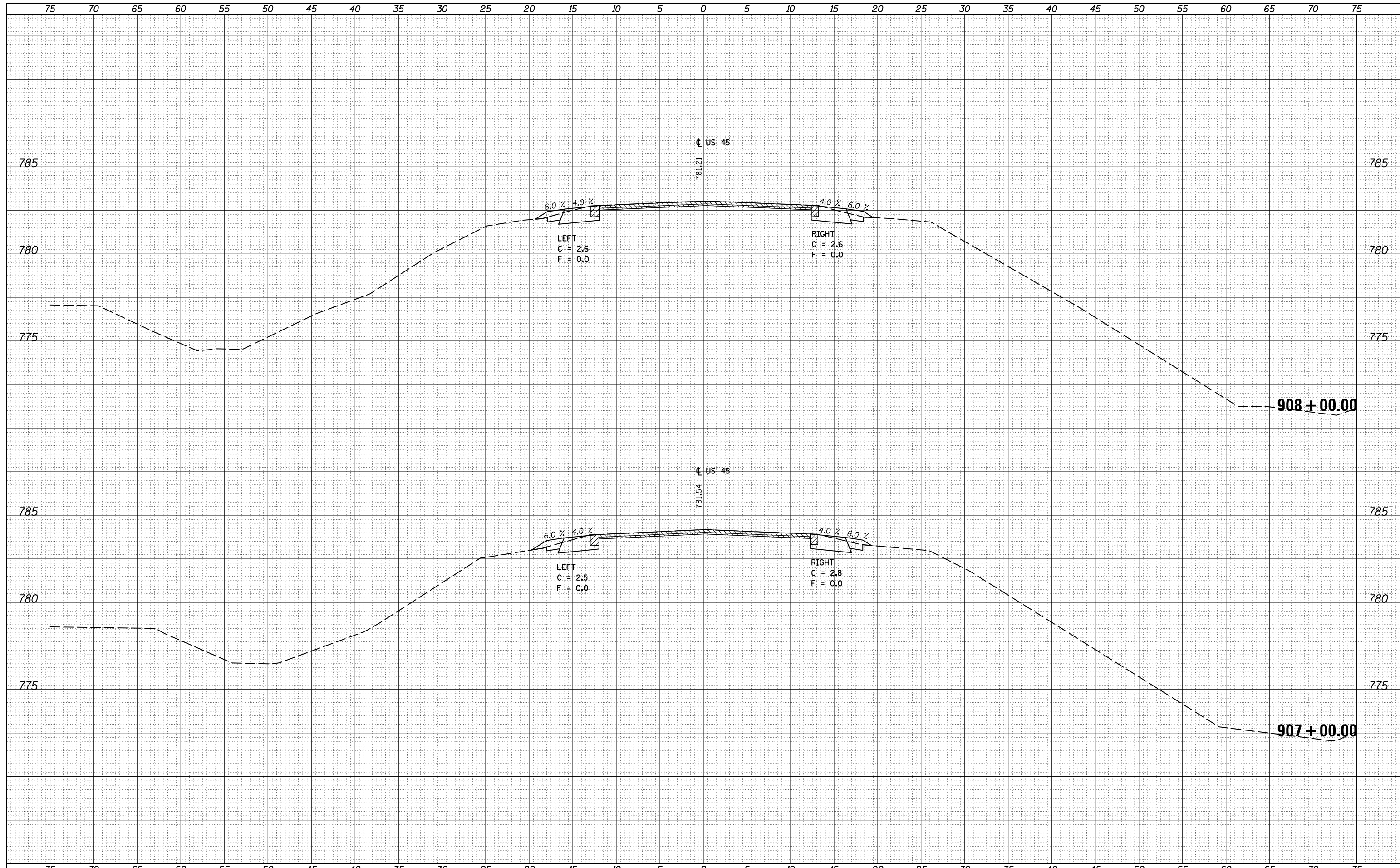
DATE	
BY	
ORIGINAL SURVEY	SURVEYED
NOTE BOOK	PLOTTED
NO.	TEMPLATE
	AREAS
	CHECKED



FILE NAME =	USER NAME = carrollr	DESIGNED -	REVISIED -	<b>STATE OF ILLINOIS</b> <b>DEPARTMENT OF TRANSPORTATION</b>	<b>US 45 CROSS SECTIONS</b>	F.A. RTE.	SECTION	COUNTY	TOTAL SHEETS	SHEET NO.
\\IL084EBIDINTEG...	DOT Offices\District 5\Projects\0570707\CADD\Design\0570707-sht-xsec.dgn	REVISIED -	REVISIED -			(30X-2)RS-4&(31-X)RS-1	231	210		
PLOT SCALE = 10.0000 / in.	CHECKED -	REVISIED -	REVISIED -			*FAS 1522 & FAU 7092	CONTRACT NO. 70707			
PLOT DATE = 12/4/2015	DATE -	REVISIED -	REVISIED -			ILLINOIS FED. AID PROJECT				
SCALE: SHEET OF SHEETS STA. 905+00.00 TO STA. 906+00.00										

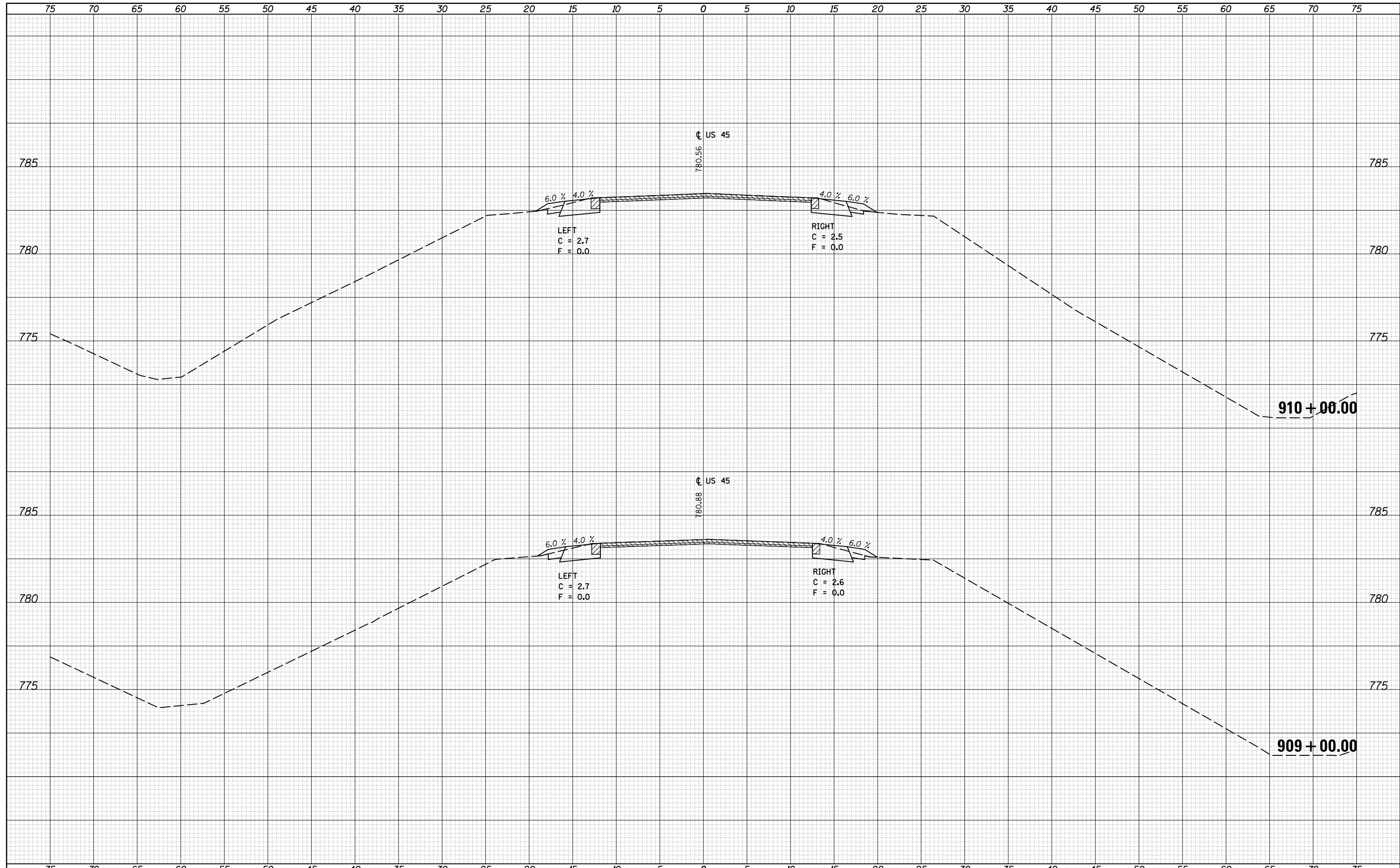
DATE	
BY	
FINISHED SURVEY	
PLOTTED	
TEMPLATE	
AREAS	
CHECKED	
NO.	

DATE	
BY	
ORIGINAL SURVEY	
PLOTTED	
TEMPLATE	
AREAS	
CHECKED	
NO.	



DATE	
BY	
FINAL SURVEY	SURVEYED
NOTE BOOK	PLOTTED
NO.	TEMPLATE
	AREAS
	CHECKED

DATE	
BY	
ORIGINAL SURVEY	SURVEYED
NOTE BOOK	PLOTTED
NO.	TEMPLATE
	AREAS
	CHECKED

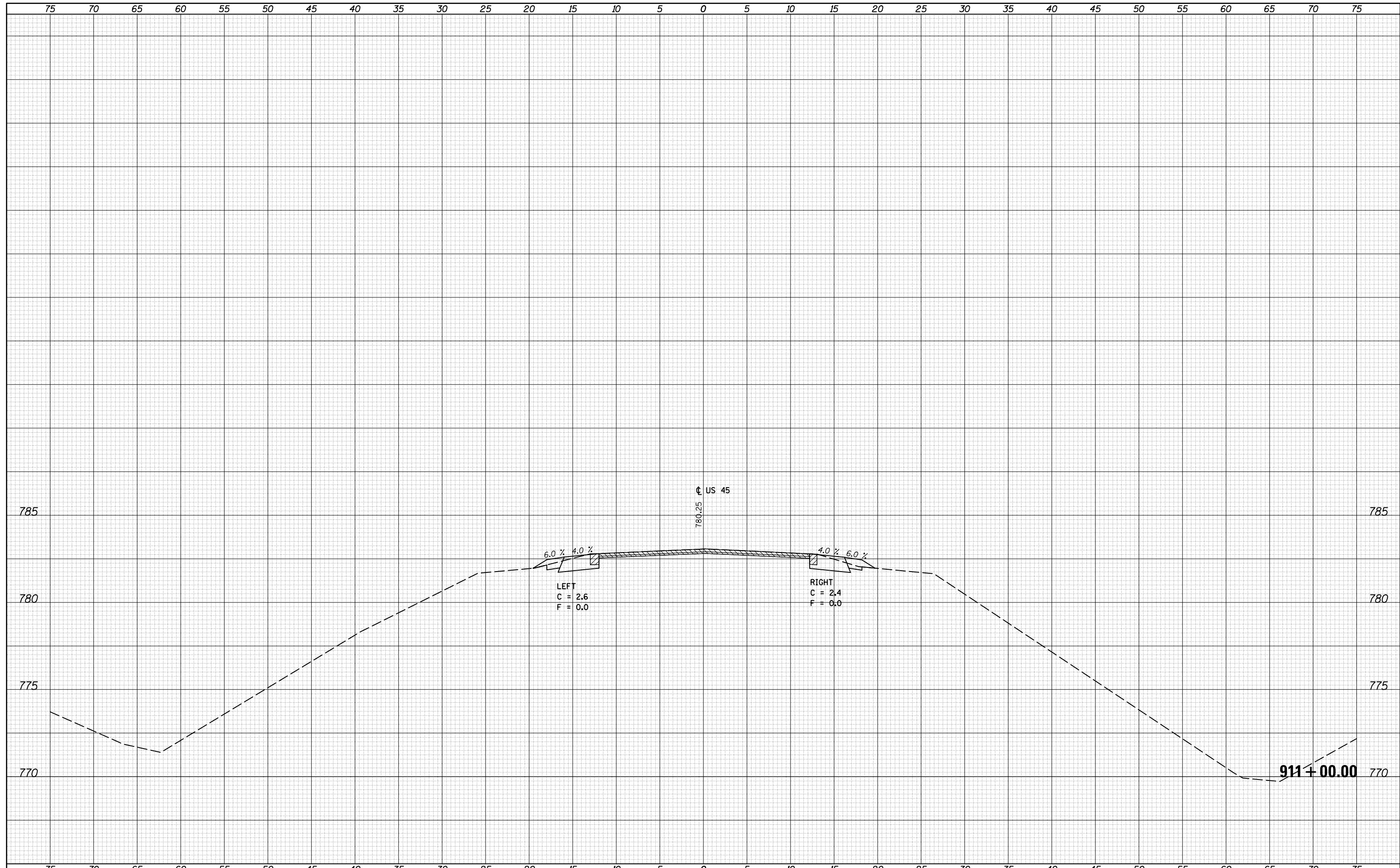


FILE NAME =	USER NAME = carrollrt	DESIGNED -	REVISIED -	<b>STATE OF ILLINOIS</b> <b>DEPARTMENT OF TRANSPORTATION</b>	<b>US 45 CROSS SECTIONS</b>			F.A. RTE.	SECTION	COUNTY	TOTAL SHEETS	SHEET NO.
p:\11084EBIDINTEG\Illinois.gov\PIWIDOT\Documents\IDOT Offices\District 5\Projects\0570707\CD\DRAWING\0570707-sht-xsec.dgn		REVISIED -	REVISIED -					• (30X-2)RS-4&(31-X)RS-1	CHAMPAIGN	231	212	
PLOT SCALE = 10.0000 "/td> <td>CHECKED -</td> <td>REVISIED -</td> <td>REVISIED -</td> <td>•FAS 1522 &amp; FAU 7092</td> <td>CONTRACT NO. 70707</td> <td></td> <td></td>	CHECKED -	REVISIED -	REVISIED -					•FAS 1522 & FAU 7092	CONTRACT NO. 70707			
*MODELNAME*	DATE -	REVISIED -	REVISIED -					ILLINOIS FED. AID PROJECT				
SCALE:				SHEET	OF	SHEETS	STA. 909+00.00	TO STA. 910+00.00				



DATE	
BY	
FINAL SURVEY	SURVEYED
NOTE BOOK	PLOTTED
NO.	TEMPLATE
	AREAS
	CHECKED

DATE	
BY	
ORIGINAL SURVEY	SURVEYED
NOTE BOOK	PLOTTED
NO.	TEMPLATE
	AREAS
	CHECKED



FILE NAME =	USER NAME = corrollr	DESIGNED -	REVISIED -	F.A. RTE.	SECTION	COUNTY	TOTAL SHEETS	SHEET NO.
p:\11084EBIDINTEG\Illinois.gov\IDOT\Documents\IDOT Offices\District 5\Projects\0570707\CAD\Drawings\0570707-sht-xsec.dgn		REVISIED -	REVISIED -	•	(30X-2)RS-4&(31-X)RS-1	CHAMPAIGN	231	213
MODELNAME\$	PLOT SCALE = 10.0000' / in.	CHECKED -	REVISIED -	•	FAS 1522 & FAU 7092	CONTRACT NO. 70707		
	PLOT DATE = 12/4/2015	DATE -	REVISIED -	SCALE: SHEET OF SHEETS STA. 911+00.00 TO STA. 911+00.00		ILLINOIS FED. AID PROJECT		

**STATE OF ILLINOIS  
DEPARTMENT OF TRANSPORTATION**

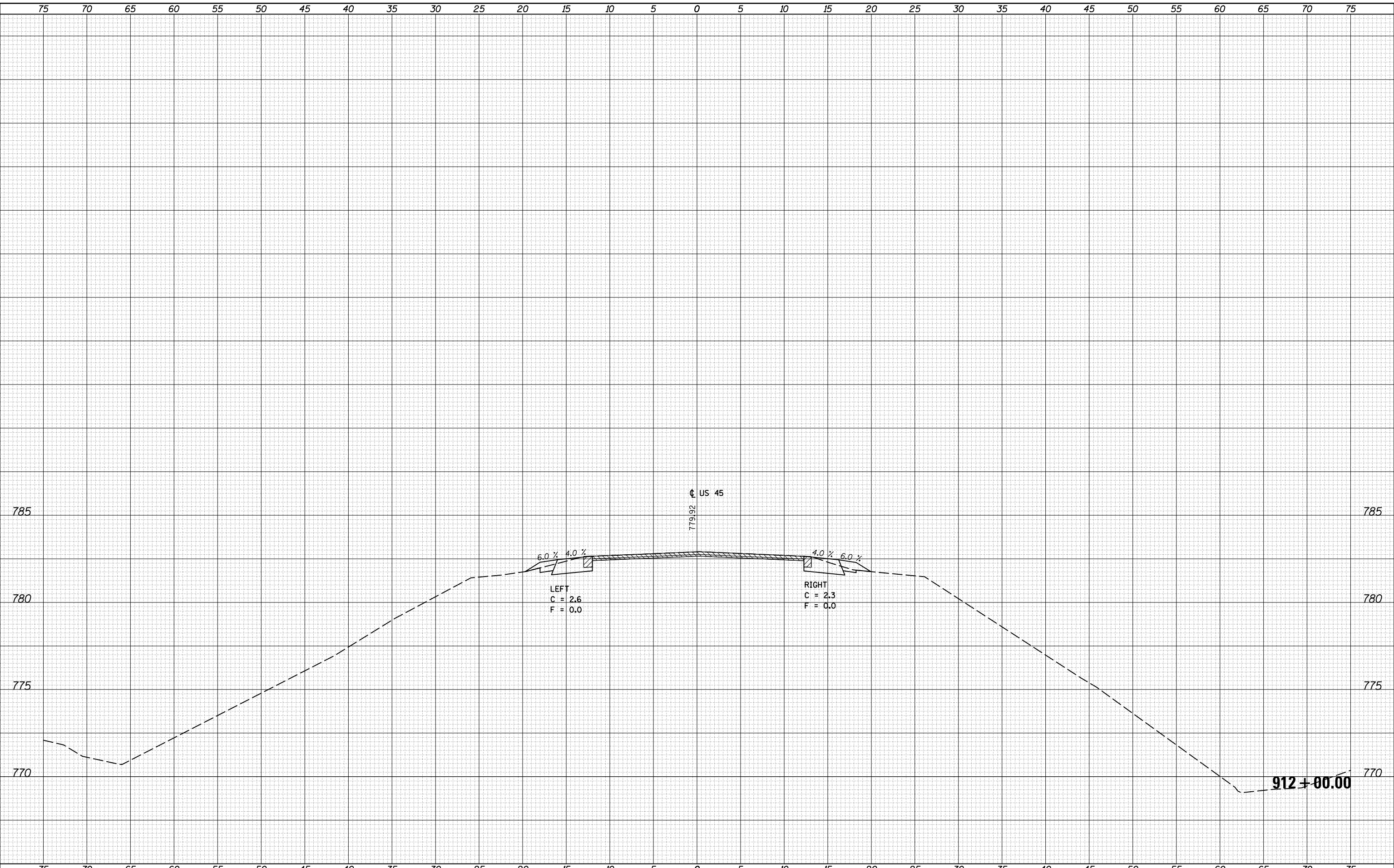
**US 45 CROSS SECTIONS**



75 70 65 60 55 50 45 40 35 30 25 20 15 10 5 0 5 10 15 20 25 30 35 40 45 50 55 60 65 70 75

DATE	BY	SURVEYED	PLOTTED
		NOTE BOOK	TEMPLATE
		AREAS CHECKED	AREAS CHECKED
		NO.	

DATE	BY	SURVEYED	PLOTTED
		NOTE BOOK	TEMPLATE
		AREAS CHECKED	AREAS CHECKED
		NO.	

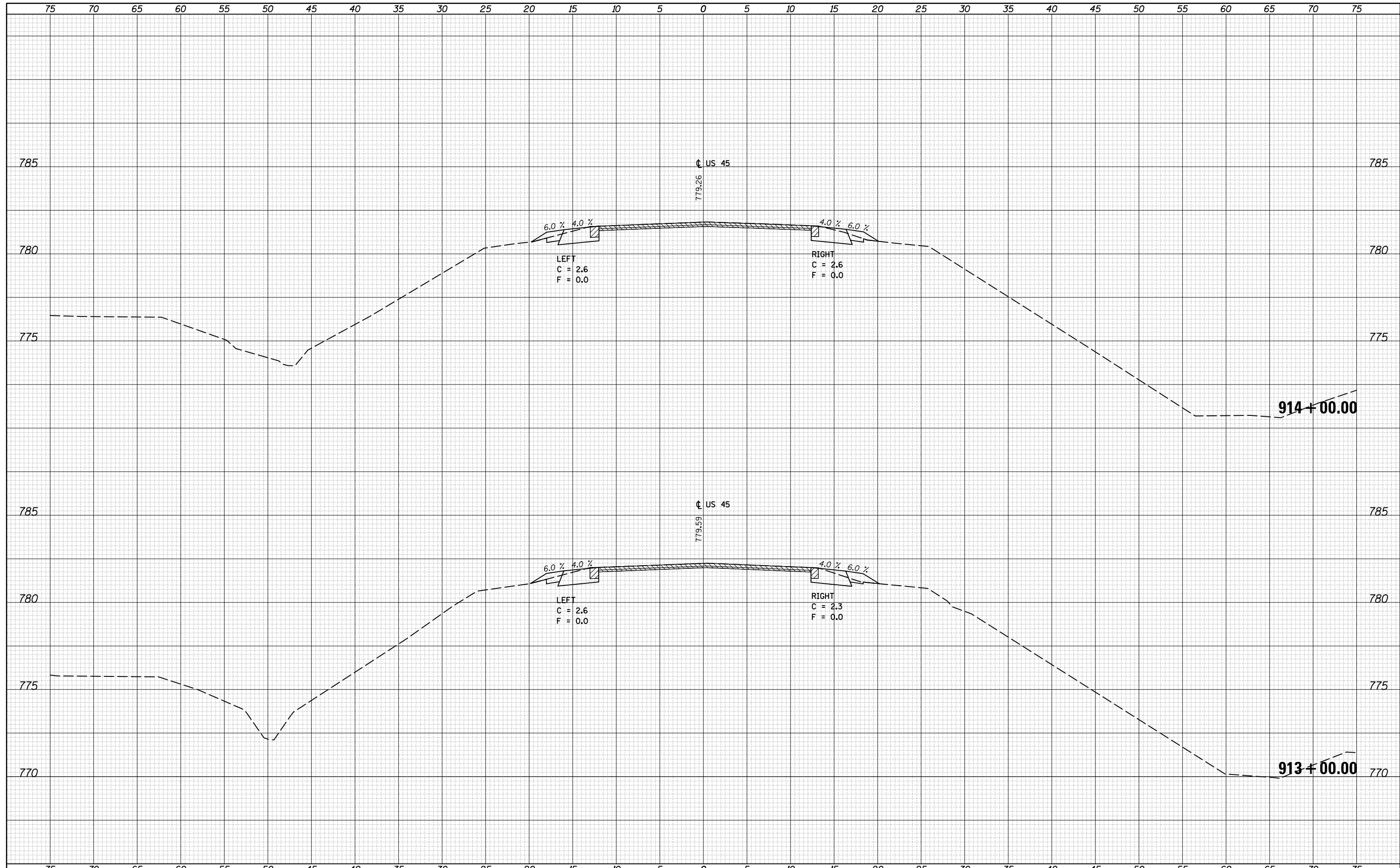


FILE NAME =	USER NAME = corrollt	DESIGNED -	REVISIED -	<b>STATE OF ILLINOIS</b> <b>DEPARTMENT OF TRANSPORTATION</b>	<b>US 45 CROSS SECTIONS</b>	F.A. RTE.	SECTION	COUNTY	TOTAL SHEETS	SHEET NO.
p:\11084EBIDINTEG\Illinois.gov\PIWIDOT\Documents\IDOT Offices\District 5\Projects\0570707\CADD\Drawings\0570707-sht-xsec.dgn		REVISIED -	REVISIED -			• (30X-2)RS-4&(31-X)RS-1	CHAMPAIGN	231	214	
PLOT SCALE = 10.0000' / in.	CHECKED -	REVISIED -	REVISIED -			• FAS 1522 & FAU 7092	CONTRACT NO. 70707			
\$MODELNAME\$	DATE -	REVISIED -	REVISIED -			ILLINOIS FED. AID PROJECT				

SCALE: SHEET OF SHEETS STA. 912+00.00 TO STA. 912+00.00

DATE	
BY	
FINAL SURVEY	SURVEYED
NOTE BOOK	PLOTTED
NO.	TEMPLATE
	AREAS
	CHECKED

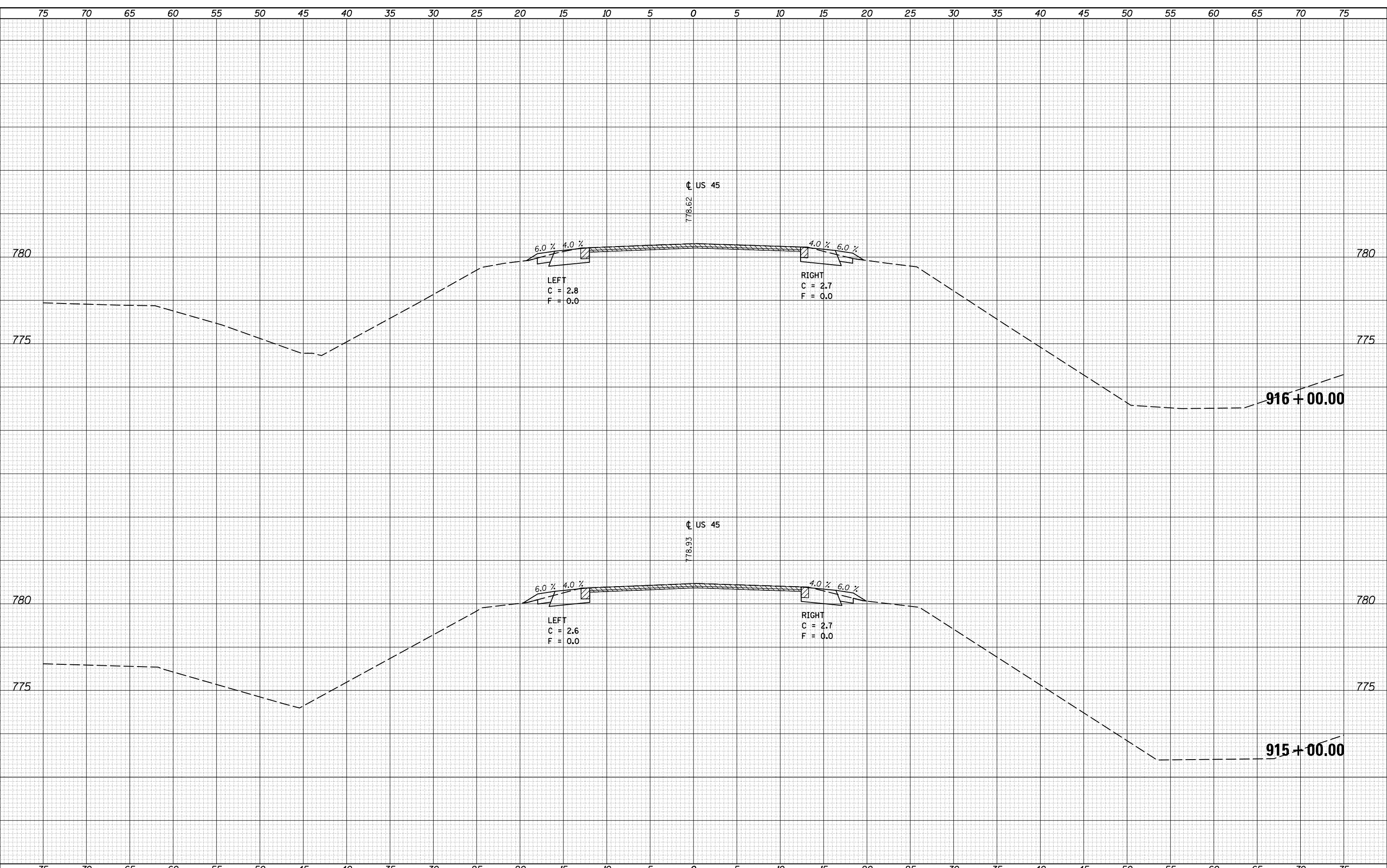
DATE	
BY	
ORIGINAL SURVEY	SURVEYED
NOTE BOOK	PLOTTED
NO.	TEMPLATE
	AREAS
	CHECKED



FILE NAME =	USER NAME = carrollr	DESIGNED -	REVISIED -	<b>STATE OF ILLINOIS</b> <b>DEPARTMENT OF TRANSPORTATION</b>	<b>US 55 CROSS SECTIONS</b>	F.A. RTE.	SECTION	COUNTY	TOTAL SHEETS	SHEET NO.
pw:\IL084EBIDINTEG\Illinois.gov\IDOT\Documents\IDOT Offices\District 5\Projects\0570707\CAD\Drawings\0570707-sht-xsec.dgn		REVISIED -	REVISIED -			• (30X-2)RS-4&(31-X)RS-1	231	215		
PLOT SCALE = 10.0000 "/td> <td></td> <td>CHECKED -</td> <td>REVISIED -</td> <td>*FAS 1522 &amp; FAU 7092</td> <td colspan="2">CONTRACT NO. 70707</td>		CHECKED -	REVISIED -			*FAS 1522 & FAU 7092	CONTRACT NO. 70707			
PLOT DATE = 12/4/2015		DATE -	REVISIED -			ILLINOIS FED. AID PROJECT				

SCALE: SHEET OF SHEETS STA. 913+00.00 TO STA. 914+00.00

DATE	
BY	
FINISHED SURVEY	
PLOTTED	
TEMPLATE	
NOTE BOOK	
AREAS CHECKED	
NO.	

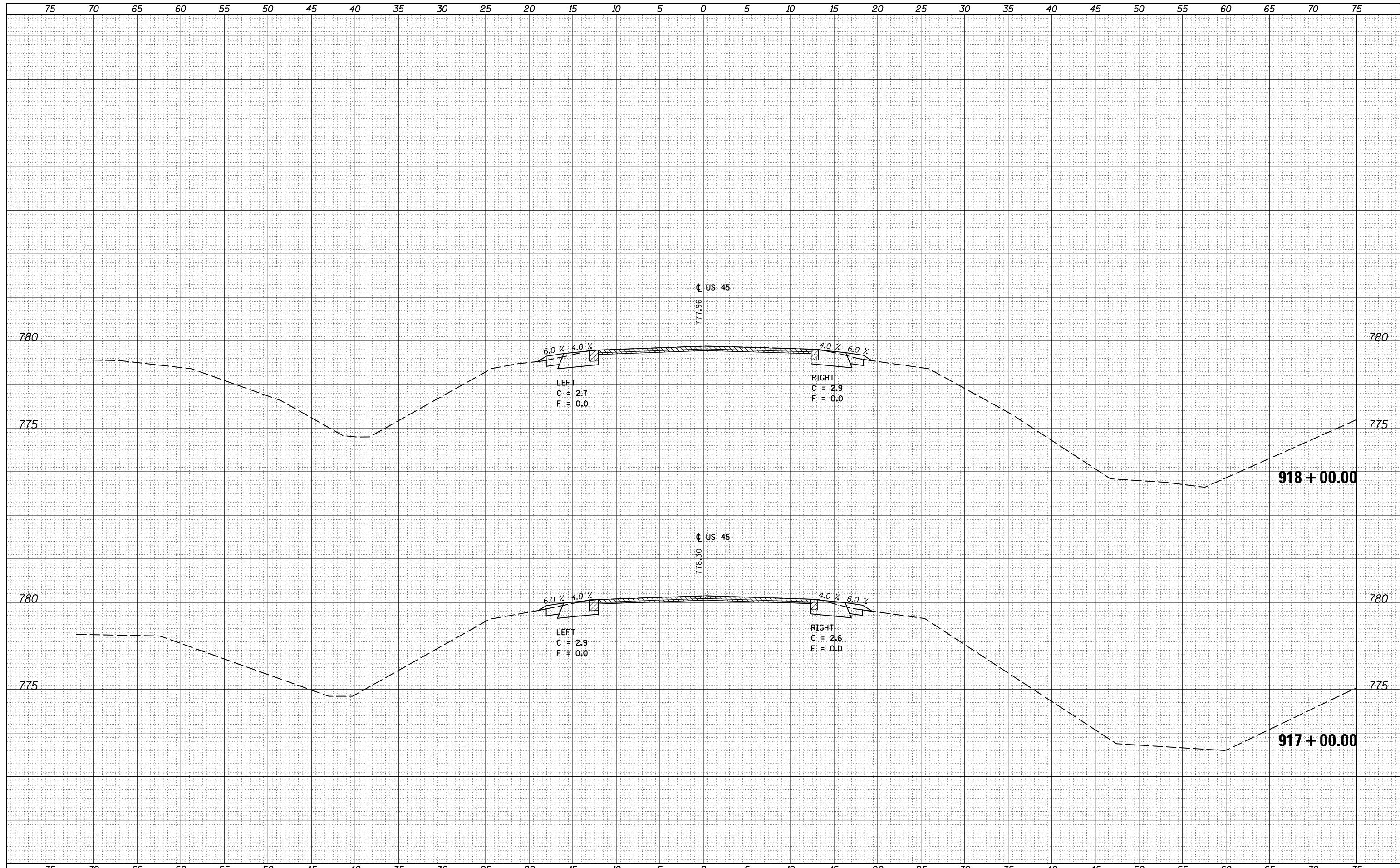


DATE	
BY	
ORIGINAL SURVEY	
PLOTTED	
TEMPLATE	
NOTE BOOK	
AREAS CHECKED	
NO.	

FILE NAME =	USER NAME = corrollr	DESIGNED -	REVISIONS	<b>STATE OF ILLINOIS</b> <b>DEPARTMENT OF TRANSPORTATION</b>	<b>US 45 CROSS SECTIONS</b>			<table border="1"> <tr><th>F.A. RTE.</th><th>SECTION</th><th>COUNTY</th><th>TOTAL SHEETS</th><th>SHEET NO.</th></tr> <tr><td>(30X-2)RS-4&amp;(31-X)RS-1</td><td></td><td>CHAMPAIGN</td><td>231</td><td>216</td></tr> <tr><td colspan="4">*FAS 1522 &amp; FAU 7092</td><td>CONTRACT NO. 70707</td></tr> </table>	F.A. RTE.	SECTION	COUNTY	TOTAL SHEETS	SHEET NO.	(30X-2)RS-4&(31-X)RS-1		CHAMPAIGN	231	216	*FAS 1522 & FAU 7092				CONTRACT NO. 70707
F.A. RTE.	SECTION	COUNTY	TOTAL SHEETS		SHEET NO.																		
(30X-2)RS-4&(31-X)RS-1		CHAMPAIGN	231		216																		
*FAS 1522 & FAU 7092					CONTRACT NO. 70707																		
p:\11084EBIDINTEG\Illinois.gov\PIWIDOT\Documents\IDOT Offices\District 5\Projects\0570707\CAD\Drawings\0570707-sht-xsec.dgn		REVISIONS		SCALE:	SHEET	OF	SHEETS																
PLOT SCALE = 10.0000 "/td> <td>CHECKED -</td> <td>REVISIONS</td> <td></td> <td>STA. 915+00.00</td> <td>TO</td> <td>STA. 916+00.00</td> <td>ILLINOIS FED. AID PROJECT</td>	CHECKED -	REVISIONS		STA. 915+00.00	TO	STA. 916+00.00	ILLINOIS FED. AID PROJECT																
*MODELNAME*	DATE -	REVISIONS																					

DATE	
BY	
FINAL SURVEY	SURVEYED
NOTE BOOK	PLOTTED
NO.	TEMPLATE
	AREAS
	CHECKED

DATE	
BY	
ORIGINAL SURVEY	SURVEYED
NOTE BOOK	PLOTTED
NO.	TEMPLATE
	AREAS
	CHECKED

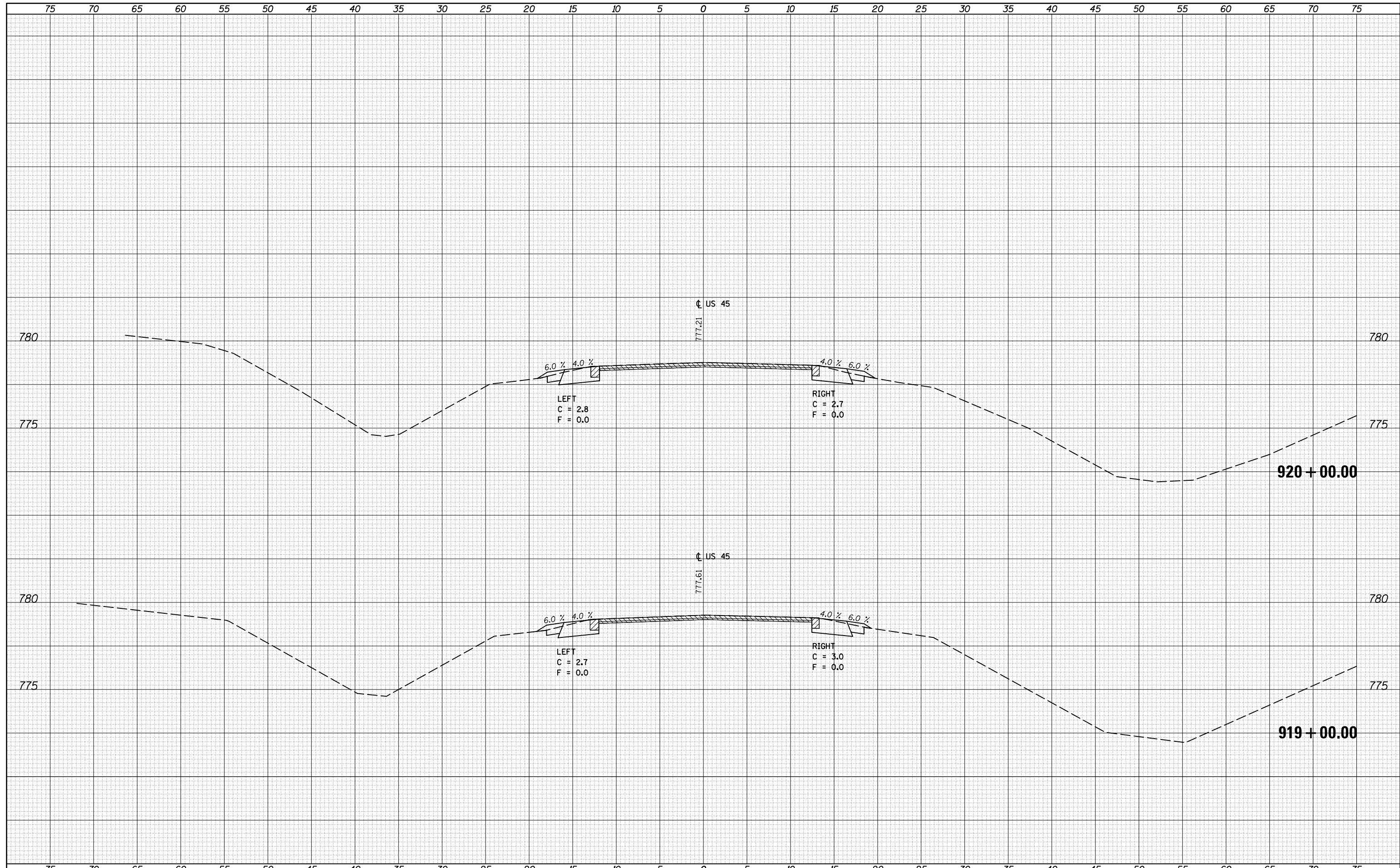


FILE NAME =	USER NAME = corrollr	DESIGNED -	REVISIED -	<b>STATE OF ILLINOIS</b> <b>DEPARTMENT OF TRANSPORTATION</b>	<b>US 45 CROSS SECTIONS</b>	F.A. RTE.	SECTION	COUNTY	TOTAL SHEETS	SHEET NO.
pw:\IL084EBIDINTEG\Illinois.gov\PIWIDOT\Documents\IDOT Offices\District 5\Projects\0570707\CADD\Drawings\0570707-sht-xsec.dgn		REVISIED -	REVISIED -			• (30X-2)RS-4&(31-X)RS-1	231	217		
PLOT SCALE = 10.0000' / in.	CHECKED -	REVISIED -	REVISIED -			• FAS 1522 & FAU 7092	CONTRACT NO. 70707			
\$MODELNAME\$	DATE -	REVISIED -	REVISIED -			ILLINOIS FED. AID PROJECT				
SCALE:						SHEET	OF	SHEETS	STA. 917+00.00	TO STA.



DATE	
BY	
FINAL SURVEY	SURVEYED
NOTE BOOK NO.	PLOTTED
	TEMPLATE
	AREAS CHECKED

DATE	
BY	
ORIGINAL SURVEY	SURVEYED
NOTE BOOK NO.	PLOTTED
	TEMPLATE
	AREAS CHECKED



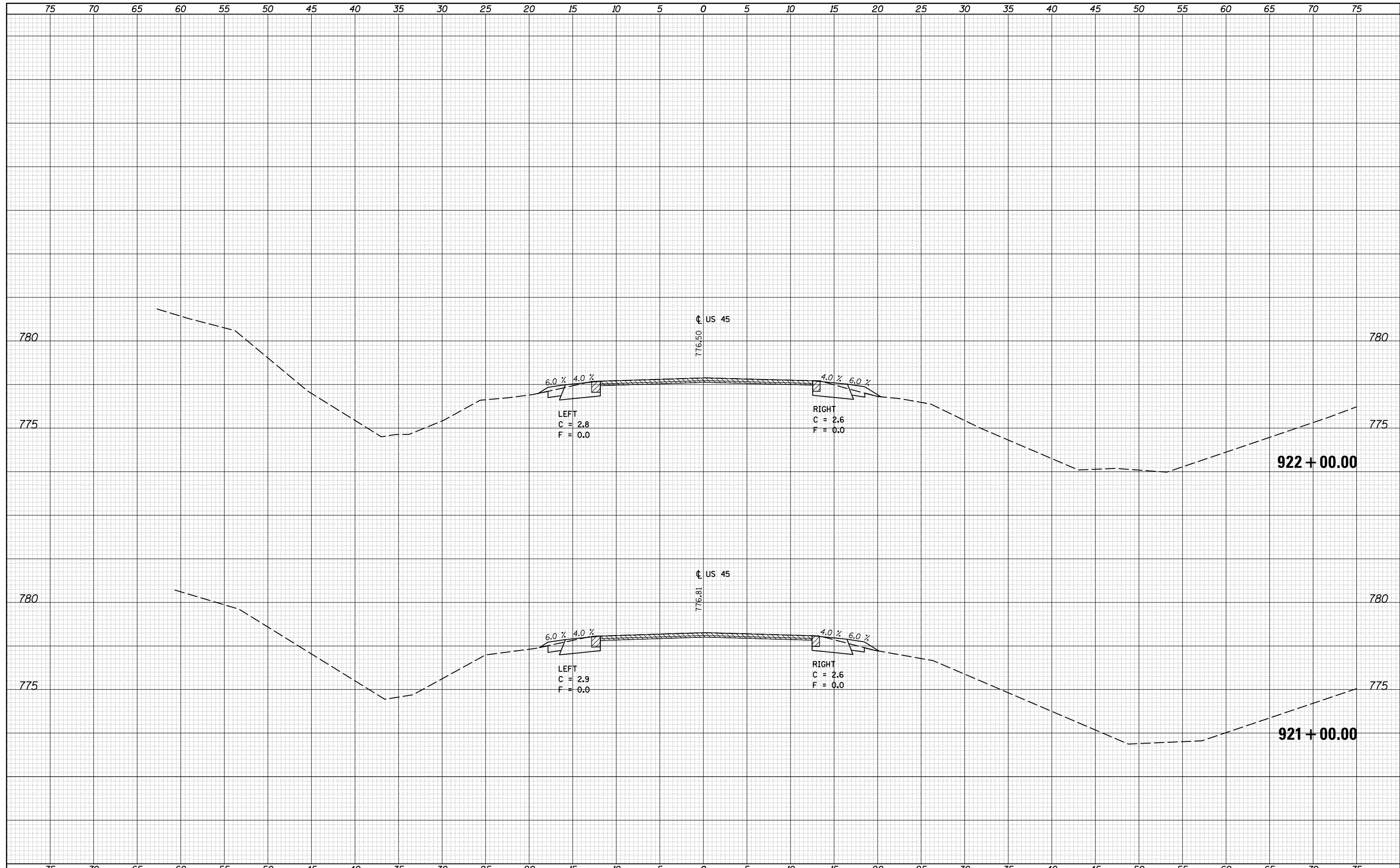
FILE NAME =	USER NAME = carrollt	DESIGNED -	REVISIED -	<b>STATE OF ILLINOIS</b> <b>DEPARTMENT OF TRANSPORTATION</b>	<b>US 45 CROSS SECTIONS</b>	F.A. RTE.	SECTION	COUNTY	TOTAL SHEETS	SHEET NO.
\\IL084EBIDINTEG.Illinois.gov\PIWIDOT\Documents\IDOT Offices\District 5\Projects\0570707\CAD\Drawings\0570707-sht-xsec.dgn		REVISIED -	REVISIED -			• (30X-2)RS-4&(31-X)RS-1	CHAMPAIGN	231	218	
PLOT SCALE = 10.0000' / in.	CHECKED -	REVISIED -	REVISIED -			• FAS 1522 & FAU 7092	CONTRACT NO. 70707			
*MODELNAME*	DATE -	REVISIED -	REVISIED -			ILLINOIS FED. AID PROJECT				

SCALE: SHEET OF SHEETS STA. 919+00.00 TO STA. 920+00.00



DATE	
BY	
FINAL SURVEY	SURVEYED
NOTE BOOK	PLOTTED
NO.	TEMPLATE
	AREAS
	CHECKED

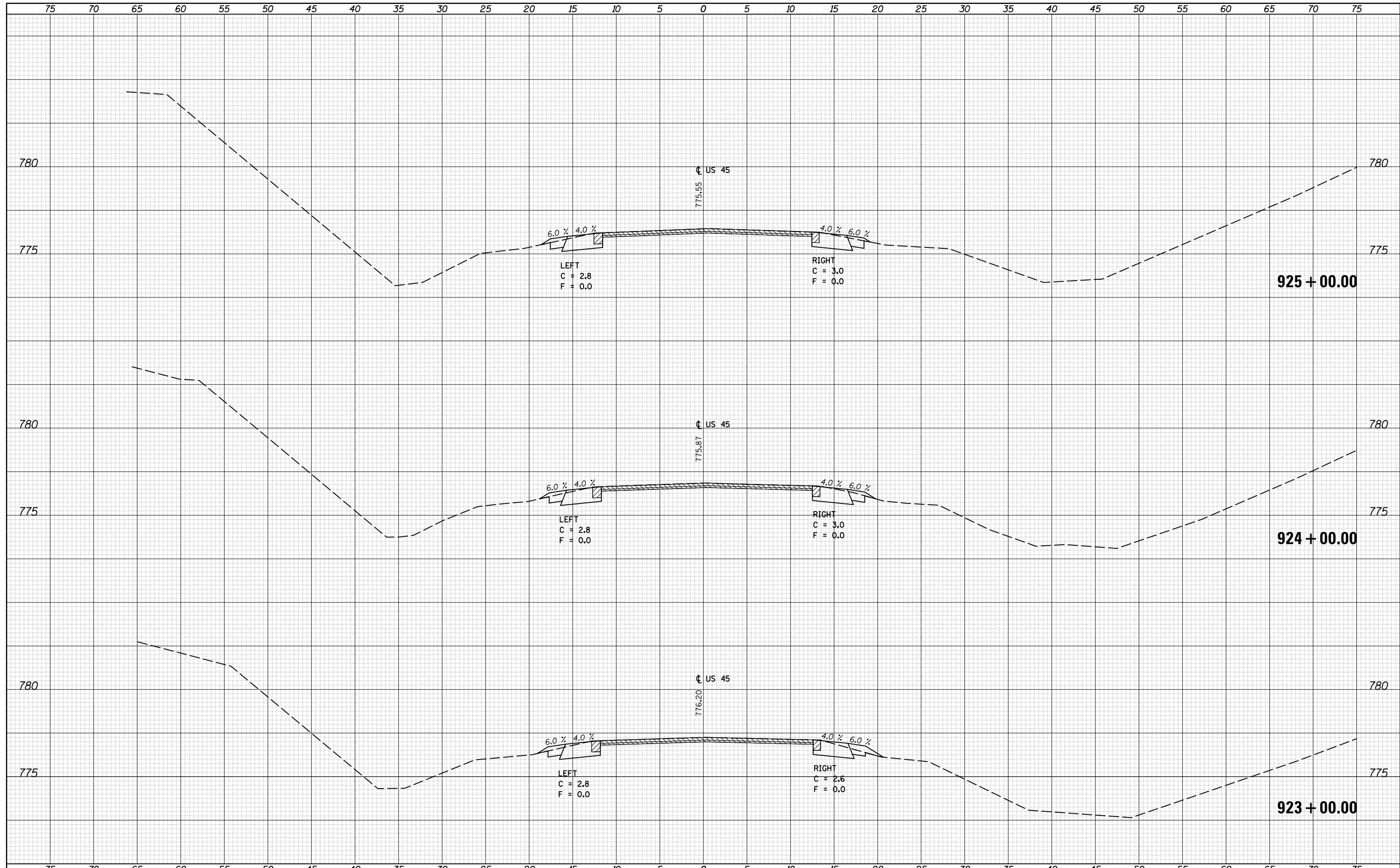
DATE	
BY	
ORIGINAL SURVEY	SURVEYED
NOTE BOOK	PLOTTED
NO.	TEMPLATE
	AREAS
	CHECKED



FILE NAME =	USER NAME = corrollr	DESIGNED -	REVISIED -	<b>STATE OF ILLINOIS</b> <b>DEPARTMENT OF TRANSPORTATION</b>	<b>US 45 CROSS SECTIONS</b>	F.A. RTE.	SECTION	COUNTY	TOTAL SHEETS	SHEET NO.
		REVISIED -	REVISIED -			•	(30X-2)RS-4&(31-X)RS-1	CHAMPAIGN	231	219
		CHECKED -	REVISIED -			•FAS 1522 & FAU 7092		CONTRACT NO. 70707		
		DATE -	REVISIED -			ILLINOIS FED. AID PROJECT				

DATE	
BY	
SURVEYED	
PLOTTED	
TEMPLATE	
AREAS	
CHECKED	
FINAL	
SURVEY	
NOTE BOOK	
NO.	

DATE	
BY	
SURVEYED	
PLOTTED	
TEMPLATE	
AREAS	
CHECKED	
ORIGINAL	
SURVEY	
NOTE BOOK	
NO.	

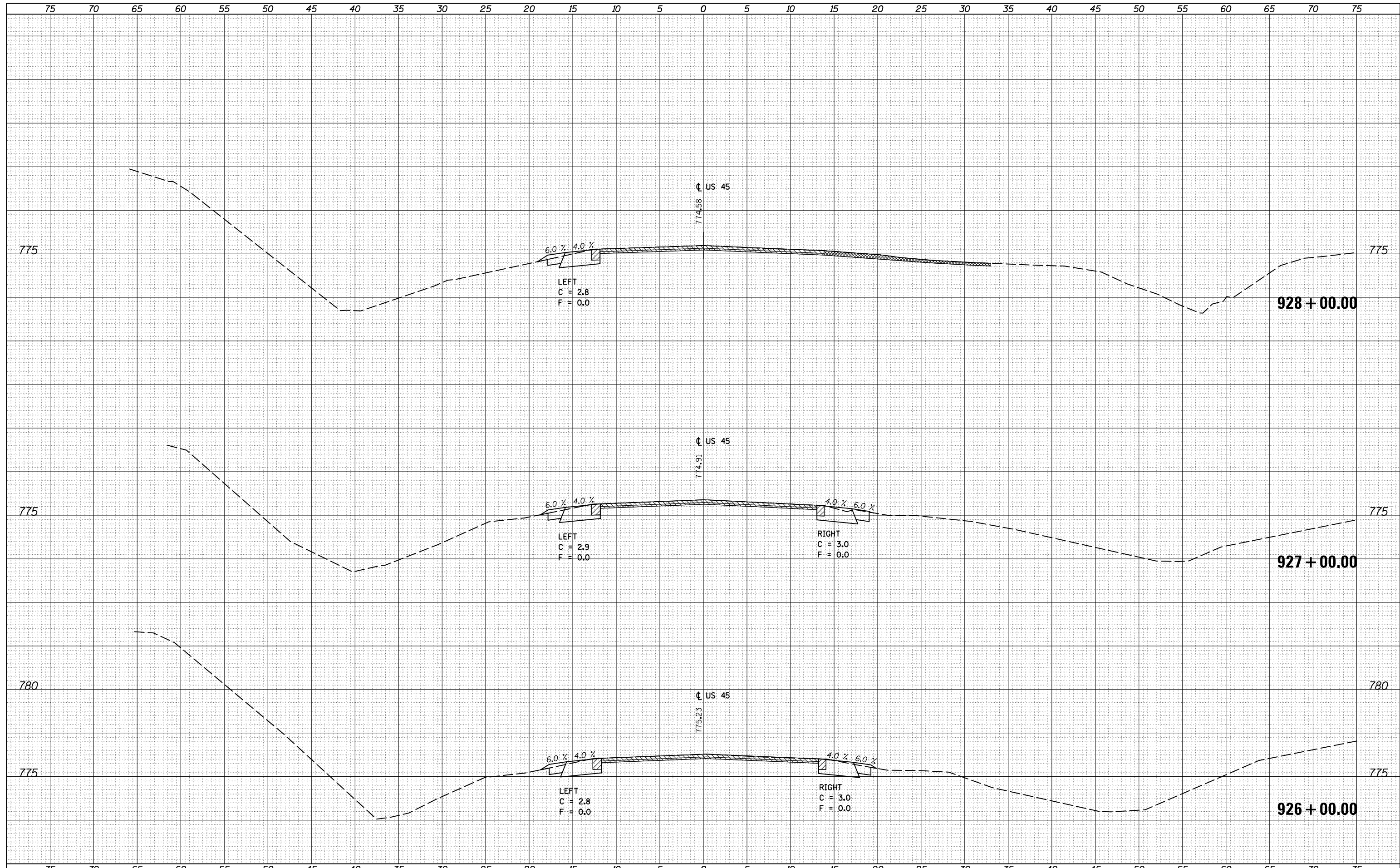


FILE NAME =	USER NAME = corollrt	DESIGNED -	REVISIED -	<b>STATE OF ILLINOIS</b> <b>DEPARTMENT OF TRANSPORTATION</b>	<b>US 45 CROSS SECTIONS</b>	F.A. RTE.	SECTION	COUNTY	TOTAL SHEETS	SHEET NO.
pw:\IL084EBIDINTEG\Illinois.gov\PIDOT\Documents\IDOT Offices\District 5\Projects\0570707\CAD\Drawings\0570707-sht-xsec.dgn		REVISIED -	REVISIED -			• (30X-2)RS-4&(31-X)RS-1	CHAMPAIGN	231	220	
PLOT SCALE = 10.0000 "/td> <td></td> <td>CHECKED -</td> <td>REVISIED -</td> <td>• FAS 1522 &amp; FAU 7092</td> <td>CONTRACT NO. 70707</td>		CHECKED -	REVISIED -			• FAS 1522 & FAU 7092	CONTRACT NO. 70707			
DATE = 12/4/2015		DATE -	REVISIED -			ILLINOIS FED. AID PROJECT				

SCALE: SHEET OF SHEETS STA. 923+00.00 TO STA. 925+00.00

DATE	
BY	
SURVEYED	
PLOTTED	
TEMPLATE	
NOTE BOOK	
AREAS	
CHECKED	
NO.	

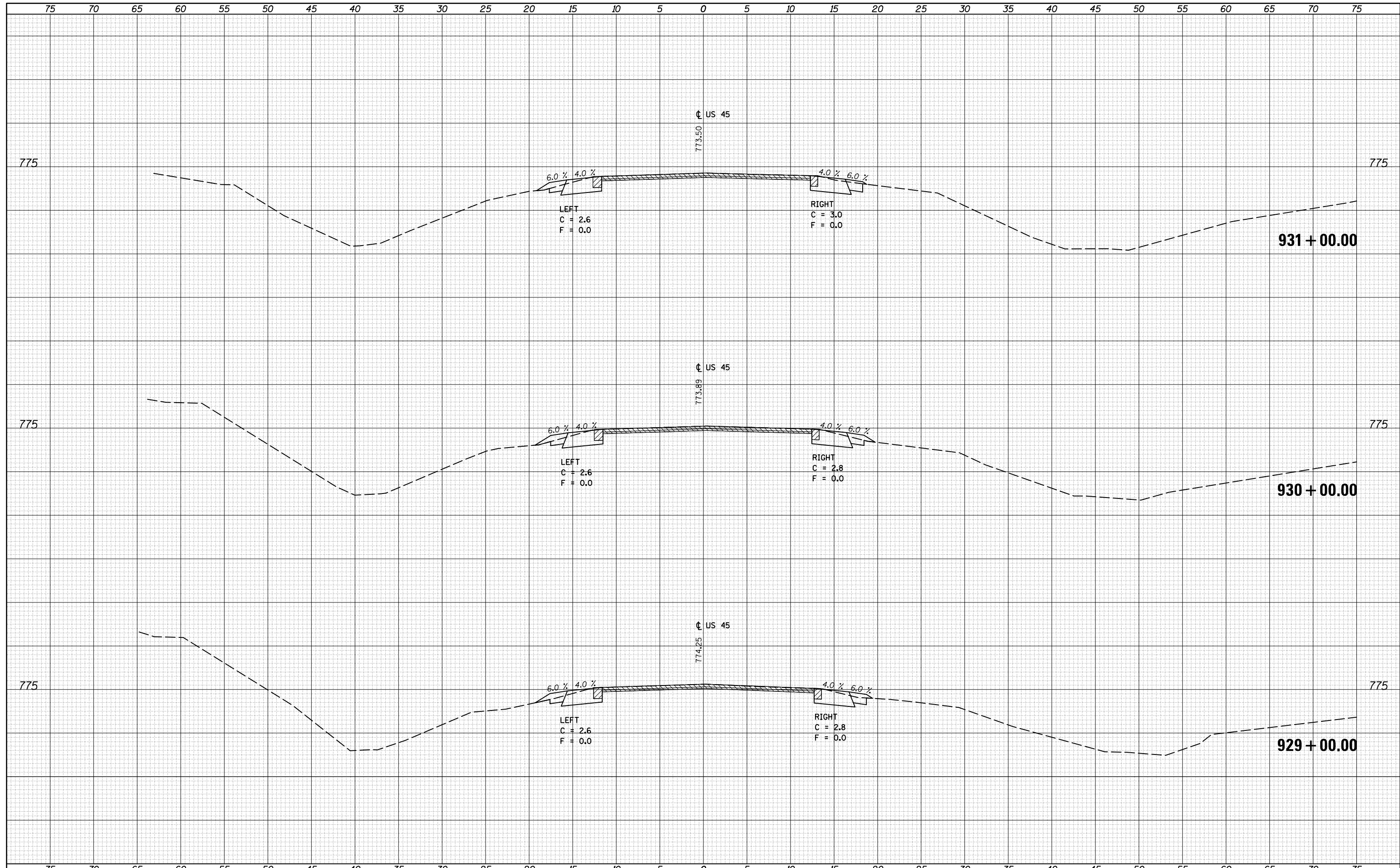
DATE	
BY	
SURVEYED	
PLOTTED	
TEMPLATE	
NOTE BOOK	
AREAS	
CHECKED	
NO.	



FILE NAME =	USER NAME = carrollrt	DESIGNED -	REVISIED -	<b>STATE OF ILLINOIS</b> <b>DEPARTMENT OF TRANSPORTATION</b>	<b>US 45 CROSS SECTIONS</b>	F.A. RTE.	SECTION	COUNTY	TOTAL SHEETS	SHEET NO.
pw:\IL084EBIDINTEG\Illinois.gov\PIWIDOT\Documents\IDOT Offices\District 5\Projects\0570707\CADD\Design\0570707-sht-xsec.dgn		REVISIED -	REVISIED -			• (30X-2)RS-4&(31-X)RS-1	CHAMPAIGN	231	221	
PLOT SCALE = 10.0000 "/td> <td></td> <td>CHECKED -</td> <td>REVISIED -</td> <td>•FAS 1522 &amp; FAU 7092</td> <td>CONTRACT NO. 70707</td> <td></td> <td></td>		CHECKED -	REVISIED -			•FAS 1522 & FAU 7092	CONTRACT NO. 70707			
\$MODELNAME\$		DATE -	REVISIED -			ILLINOIS FED. AID PROJECT				

DATE	
BY	
FINAL SURVEY	SURVEYED
NOTE BOOK	PLOTTED
NO.	TEMPLATE
	AREAS
	CHECKED

DATE	
BY	
ORIGINAL SURVEY	SURVEYED
NOTE BOOK	PLOTTED
NO.	TEMPLATE
	AREAS
	CHECKED

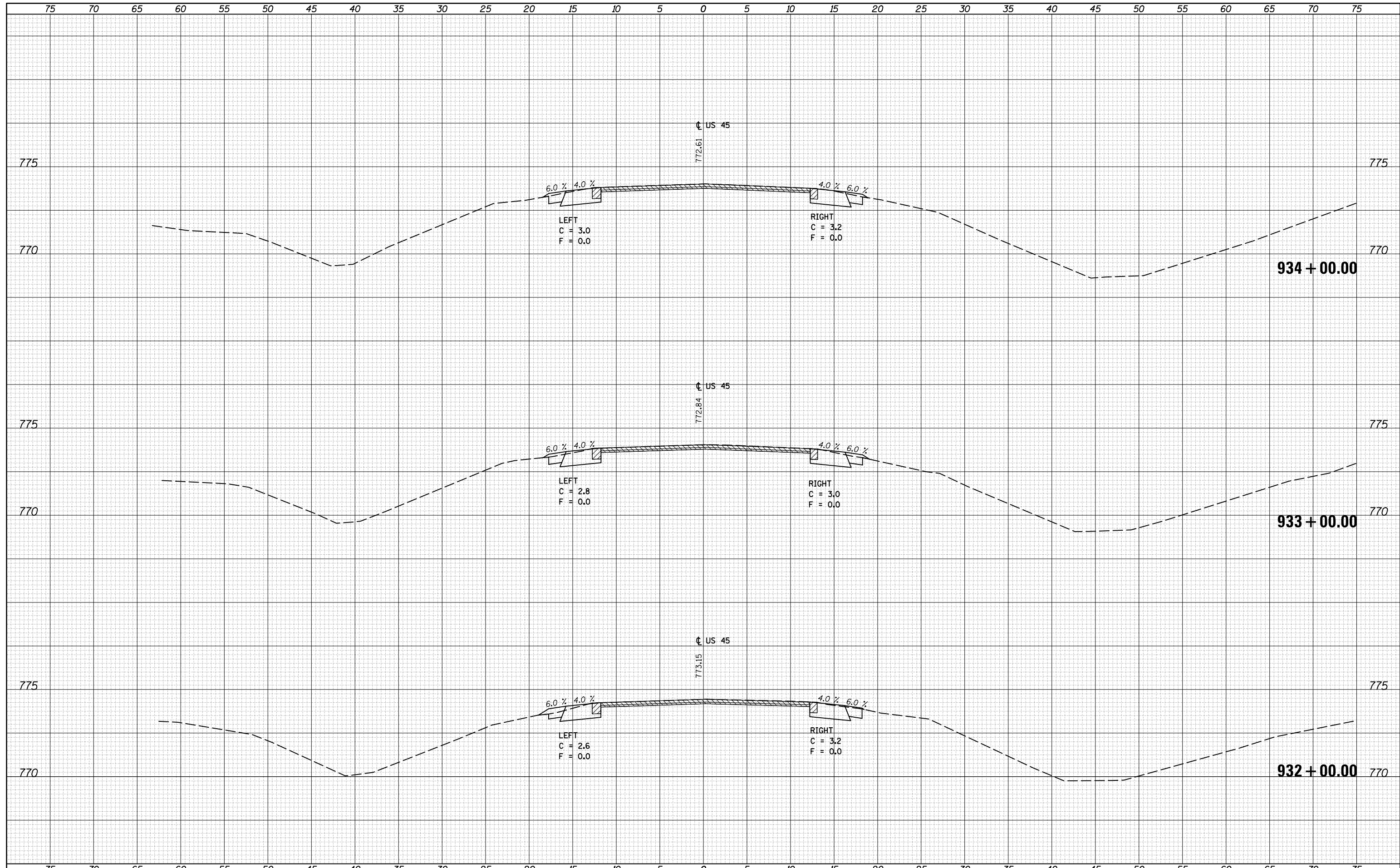


FILE NAME =	USER NAME = carrollrt	DESIGNED -	REVISIED -	<b>STATE OF ILLINOIS</b> <b>DEPARTMENT OF TRANSPORTATION</b>	<b>US 45 CROSS SECTIONS</b>	F.A. RTE.	SECTION	COUNTY	TOTAL SHEETS	SHEET NO.
pw:\IL084EBIDINTEG\Illinois.gov\PIDOT\Documents\IDOT Offices\District 5\Projects\0570707\CD\DRAWING\0570707-sht-xsec.dgn		REVISIED -	REVISIED -			• (30X-2)RS-4&(31-X)RS-1	CHAMPAIGN	231	222	
		CHECKED -	REVISIED -			*FAS 1522 & FAU 7092	CONTRACT NO. 70707			
*MODELNAME*	PLOT DATE = 12/4/2015	DATE -	REVISIED -			ILLINOIS FED. AID PROJECT				



DATE	
BY	
FINISHED	
SURVEYED	
PLOTTED	
TEMPLATE	
AREAS	
CHECKED	
NO.	

DATE	
BY	
ORIGINAL	
SURVEY	
PLOTTED	
TEMPLATE	
AREAS	
CHECKED	
NO.	

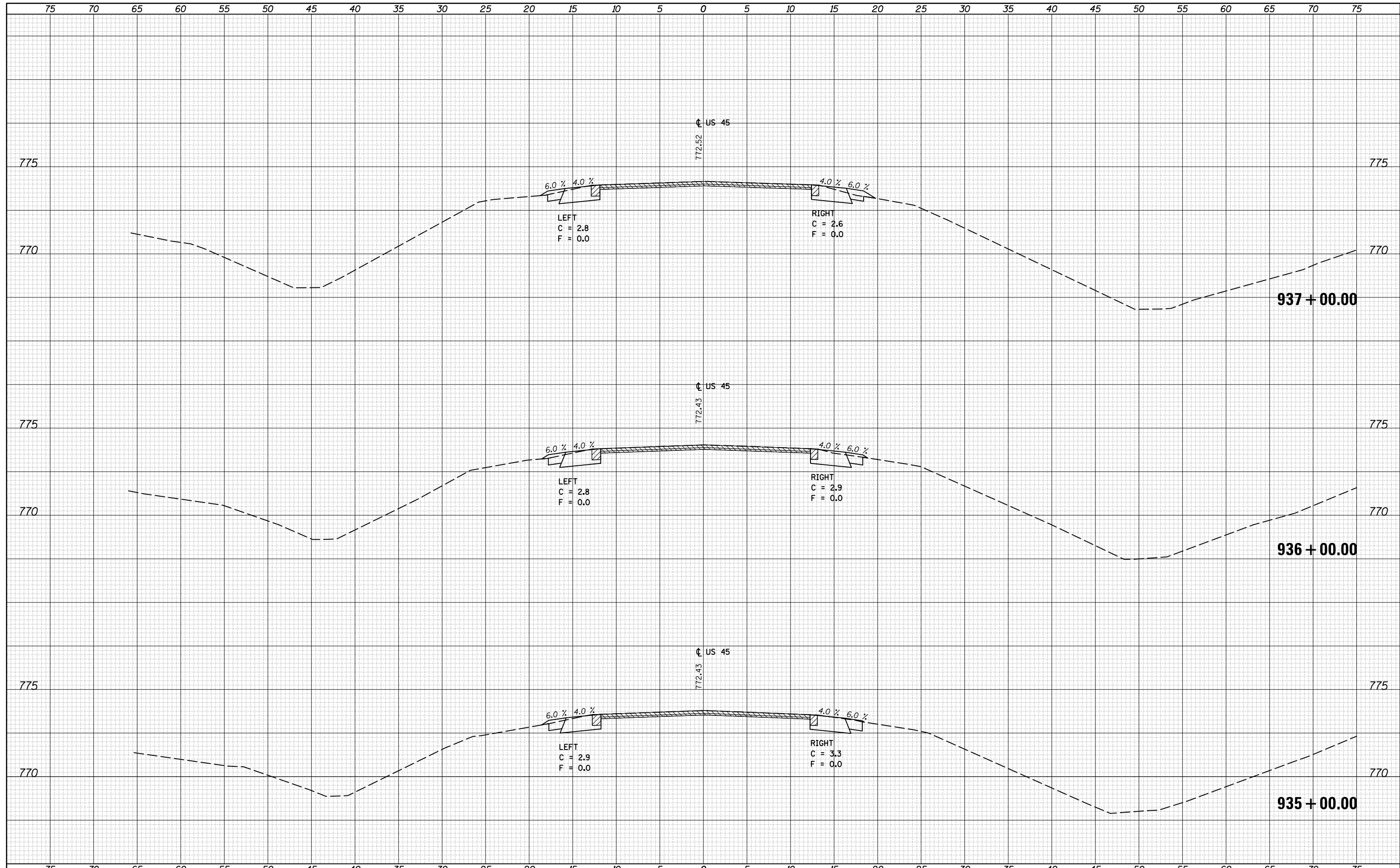


FILE NAME =	USER NAME = carrollrt	DESIGNED -	REVISIED -	<b>STATE OF ILLINOIS</b> <b>DEPARTMENT OF TRANSPORTATION</b>	<b>US 45 CROSS SECTIONS</b>	F.A. RTE.	SECTION	COUNTY	TOTAL SHEETS	SHEET NO.
\\IL084EBIDINTEG...	DOT Offices\District 5\Projects\0570707\CAD\DRAWING\0570707-sht-xsec.dgn	REVISIED -	REVISIED -			• (30X-2)RS-4&(31-X)RS-1	CHAMPAIGN	231	223	
MODELNAME\$	PLOT SCALE = 10.0000' / in.	CHECKED -	REVISIED -			*FAS 1522 & FAU 7092	CONTRACT NO. 70707			
	PLOT DATE = 12/4/2015	DATE -	REVISIED -			ILLINOIS FED. AID PROJECT				



DATE	
BY	
FINAL SURVEY	SURVEYED
NOTE BOOK	PLOTTED
NO.	TEMPLATE
	AREAS
	CHECKED

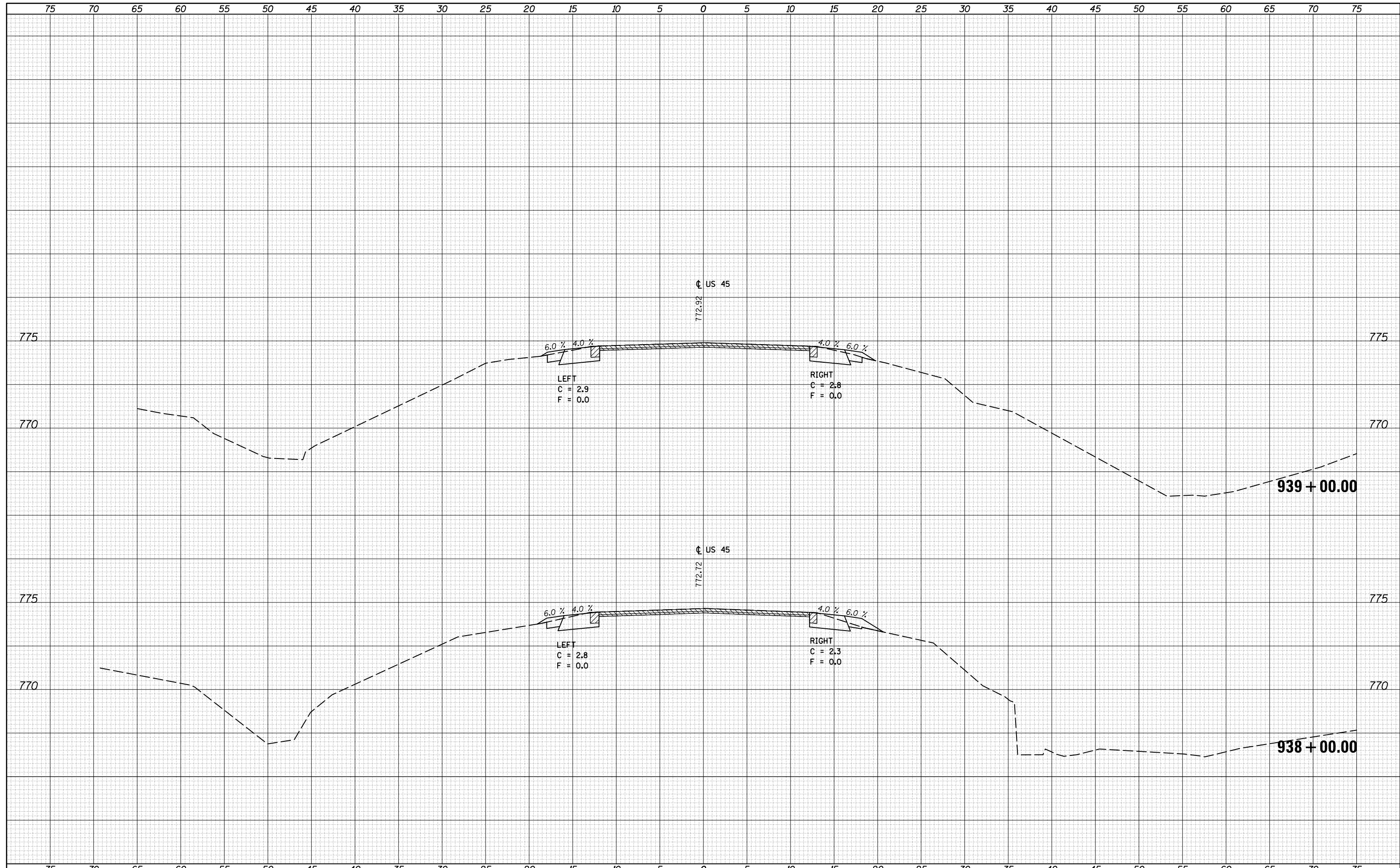
DATE	
BY	
ORIGINAL SURVEY	SURVEYED
NOTE BOOK	PLOTTED
NO.	TEMPLATE
	AREAS
	CHECKED



FILE NAME =	USER NAME = corollrt	DESIGNED -	REVISIED -	<b>STATE OF ILLINOIS</b> <b>DEPARTMENT OF TRANSPORTATION</b>	<b>US 45 CROSS SECTIONS</b>	F.A. RTE.	SECTION	COUNTY	TOTAL SHEETS	SHEET NO.
\\IL084EBIDINTEG...	DOT Offices\District 5\Projects\0570707\CD\DRAWING\0570707-sht-xsec.dgn	REVISIED -	REVISIED -			• (30X-2)RS-4&(31-X)RS-1	CHAMPAIGN	231	224	
*MODELNAME*	PLOT SCALE = 10.0000 "/td> <td>CHECKED -</td> <td>REVISIED -</td> <td>*FAS 1522 &amp; FAU 7092</td> <td>CONTRACT NO. 70707</td> <td></td> <td></td>	CHECKED -	REVISIED -			*FAS 1522 & FAU 7092	CONTRACT NO. 70707			
	PLOT DATE = 12/4/2015	DATE -	REVISIED -			ILLINOIS FED. AID PROJECT				

DATE	
BY	
FINAL SURVEY	SURVEYED
NOTE BOOK	PLOTTED
NO.	TEMPLATE
	AREAS
	CHECKED

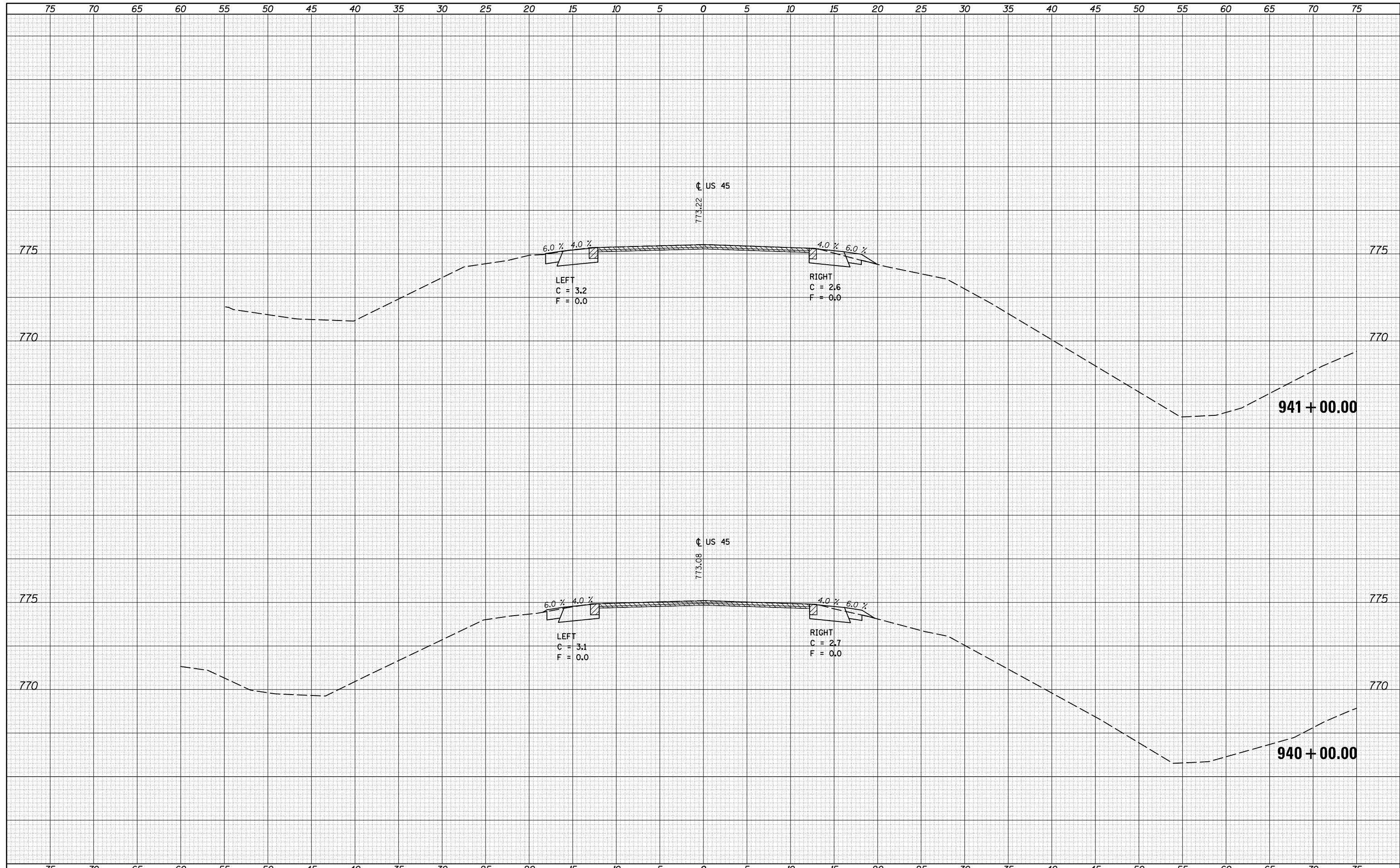
DATE	
BY	
ORIGINAL SURVEY	SURVEYED
NOTE BOOK	PLOTTED
NO.	TEMPLATE
	AREAS
	CHECKED



FILE NAME =	USER NAME = corrollr	DESIGNED -	REVISIED -	<b>STATE OF ILLINOIS</b> <b>DEPARTMENT OF TRANSPORTATION</b>	<b>US 55 CROSS SECTIONS</b> SCALE: SHEET OF SHEETS STA. 938+00.00 TO STA. 939+00.00			F.A. RTE.	SECTION	COUNTY	TOTAL SHEETS	SHEET NO.
		REVISIED -	REVISIED -					•	(30X-2)RS-4&(31-X)RS-1	CHAMPAIGN	231	225
		CHECKED -	REVISIED -					•	FAS 1522 & FAU 7092	CONTRACT NO. 70707		
		DATE -	REVISIED -							ILLINOIS FED. AID PROJECT		

DATE	
BY	
FINAL SURVEY	SURVEYED
NOTE BOOK	PLOTTED
NO.	TEMPLATE
	AREAS
	CHECKED

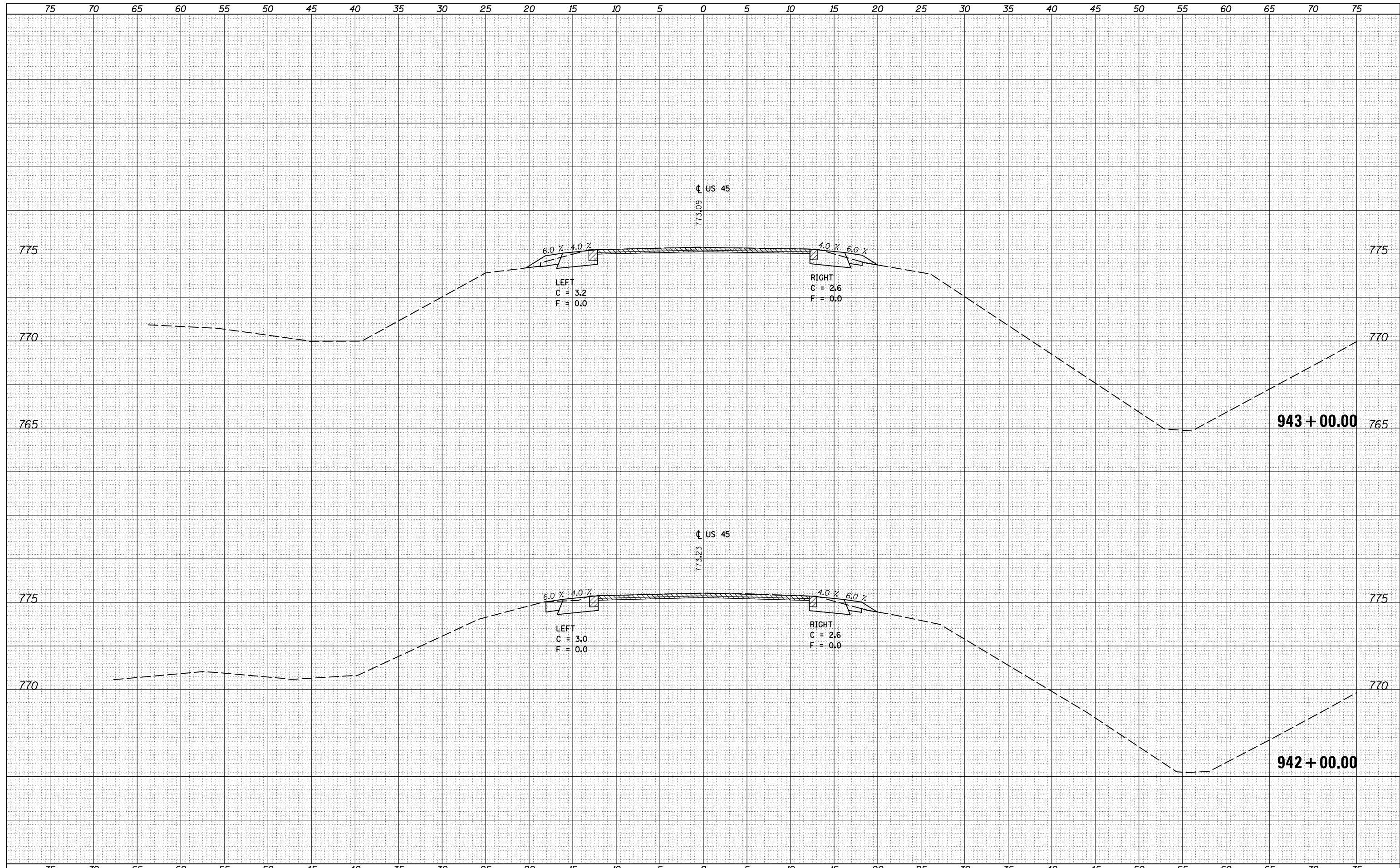
DATE	
BY	
ORIGINAL SURVEY	SURVEYED
NOTE BOOK	PLOTTED
NO.	TEMPLATE
	AREAS
	CHECKED



FILE NAME =	USER NAME = corrollr	DESIGNED -	REVISIED -	<b>STATE OF ILLINOIS</b> <b>DEPARTMENT OF TRANSPORTATION</b>	<b>US 45 CROSS SECTIONS</b>	F.A. RTE.	SECTION	COUNTY	TOTAL SHEETS	SHEET NO.
pw:\IL084EBIDINTEG Illinois.gov\PIWIDOT\Documents\IDOT Offices\District 5\Projects\0570707\CAD\Drawings\0570707-sht-xsec.dgn	DESIGNED -	REVISIED -	•			(30X-2)RS-4&(31-X)RS-1	CHAMPAIGN	231	226	
PLOT SCALE = 10.0000 "/td> <td>CHECKED -</td> <td>REVISIED -</td> <td>•</td> <td>FAS 1522 &amp; FAU 7092</td> <td>CONTRACT NO. 70707</td>	CHECKED -	REVISIED -	•			FAS 1522 & FAU 7092	CONTRACT NO. 70707			
PLOT DATE = 12/4/2015	DATE -	REVISIED -	ILLINOIS FED. AID PROJECT							

DATE	
BY	
FINAL SURVEY	SURVEYED
NOTE BOOK	PLOTTED
NO.	TEMPLATE
	AREAS
	CHECKED

DATE	
BY	
ORIGINAL SURVEY	SURVEYED
NOTE BOOK	PLOTTED
NO.	TEMPLATE
	AREAS
	CHECKED

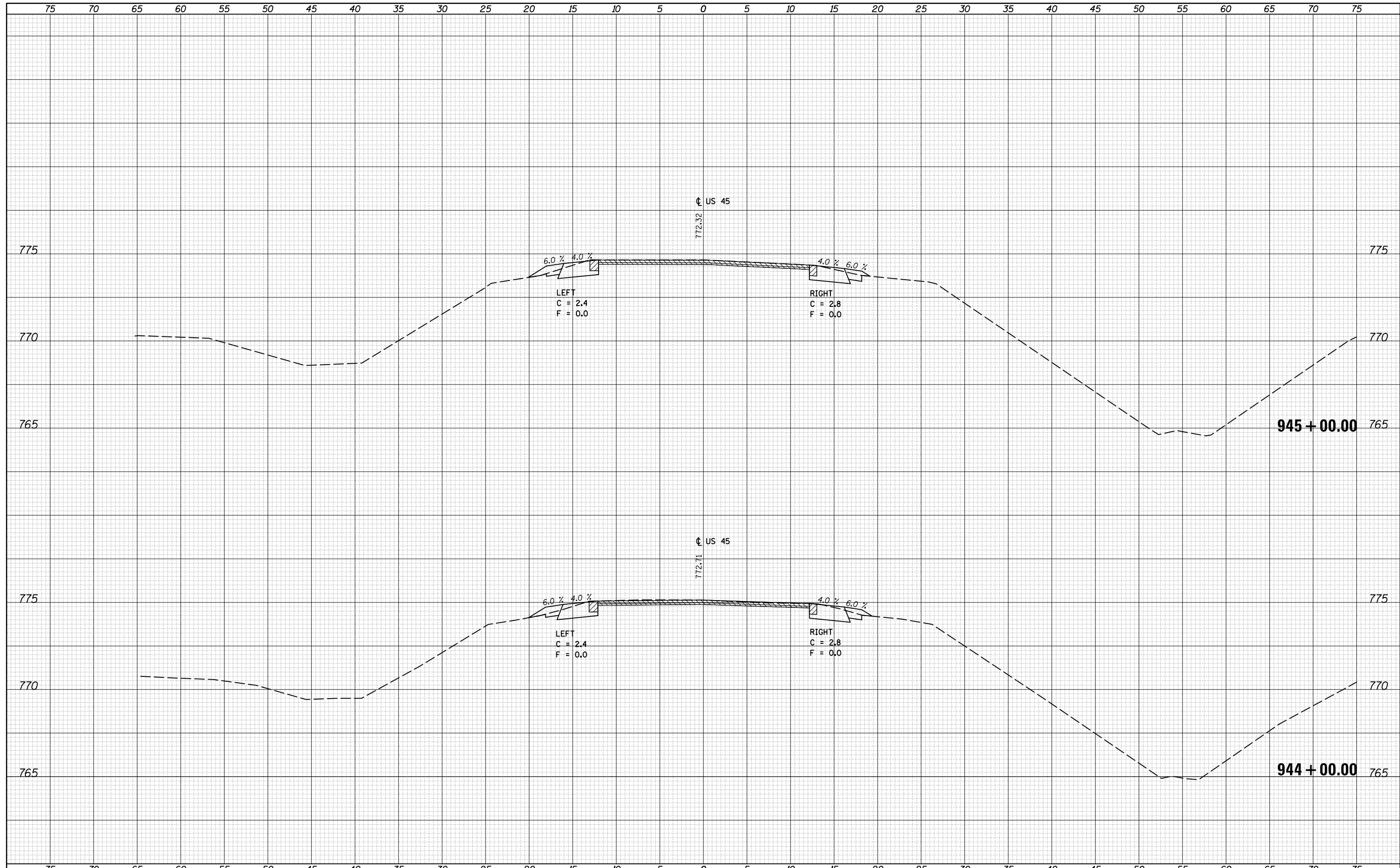


FILE NAME =	USER NAME = corrollr	DESIGNED -	REVISIED -	<b>STATE OF ILLINOIS</b> <b>DEPARTMENT OF TRANSPORTATION</b>	<b>US 45 CROSS SECTIONS</b>			F.A. RTE.	SECTION	COUNTY	TOTAL SHEETS	SHEET NO.
\\IL084EBIDINTEG...	DOT Offices\District 5\Projects\0570707\CAD\Drawn\0570707-sht-xsec.dgn	REVISIED -	REVISIED -					•	(30X-2)RS-4&(31-X)RS-1	CHAMPAIGN	231	227
*MODELNAME*	PLOT SCALE = 10.0000' / in.	CHECKED -	REVISIED -					•FAS 1522 & FAU 7092	CONTRACT NO. 70707			
	PLOT DATE = 12/4/2015	DATE -	REVISIED -					ILLINOIS FED. AID PROJECT				



DATE	
BY	
FINAL SURVEY	SURVEYED
NOTE BOOK	PLOTTED
NO.	TEMPLATE
	AREAS CHECKED

DATE	
BY	
ORIGINAL SURVEY	SURVEYED
NOTE BOOK	PLOTTED
NO.	TEMPLATE
	AREAS CHECKED

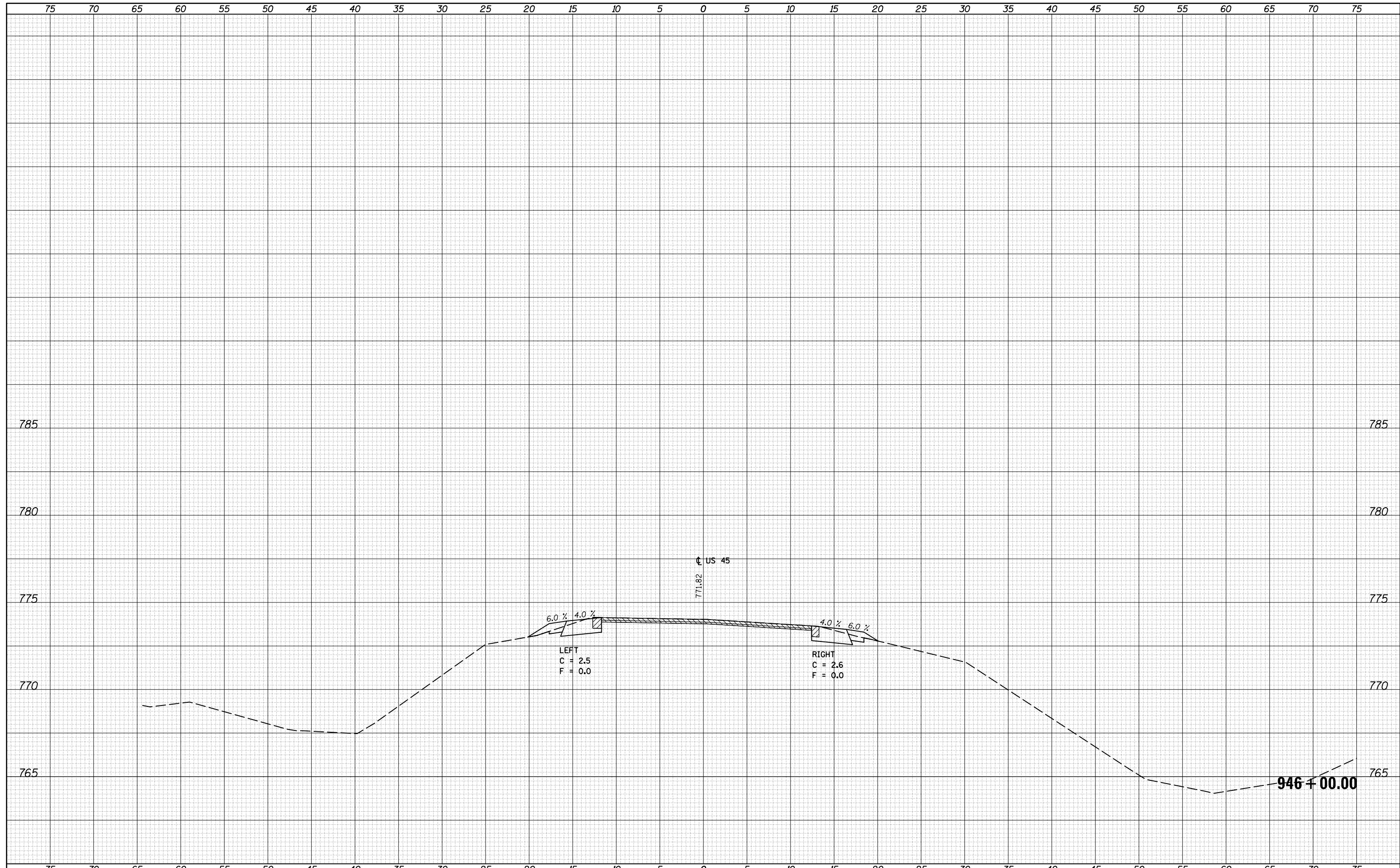


FILE NAME =	USER NAME = corrollr	DESIGNED -	REVISIED -	<b>STATE OF ILLINOIS</b> <b>DEPARTMENT OF TRANSPORTATION</b>	<b>US 45 CROSS SECTIONS</b>			F.A. RTE.	SECTION	COUNTY	TOTAL SHEETS	SHEET NO.
pw:\IL084EBIDINTEG\Illinois.gov\PIWIDOT\Documents\IDOT Offices\District 5\Projects\0570707\CAD\DRAWING\0570707-sht-xsec.dgn		REVISIED -	REVISIED -					•	(30X-2)RS-4&(31-X)RS-1	CHAMPAIGN	231	228
PLOT SCALE = 10.0000' / in.	CHECKED -	REVISIED -	REVISIED -					•FAS 1522 & FAU 7092		CONTRACT NO. 70707		
*MODELNAME*	DATE -	REVISIED -	REVISIED -					SCALE: SHEET OF SHEETS STA. 944+00.00 TO STA. 945+00.00		ILLINOIS FED. AID PROJECT		



DATE	
BY	
FINAL SURVEY	SURVEYED
NOTE BOOK	PLOTTED
NO.	TEMPLATE
	AREAS
	CHECKED

DATE	
BY	
ORIGINAL SURVEY	SURVEYED
NOTE BOOK	PLOTTED
NO.	TEMPLATE
	AREAS
	CHECKED

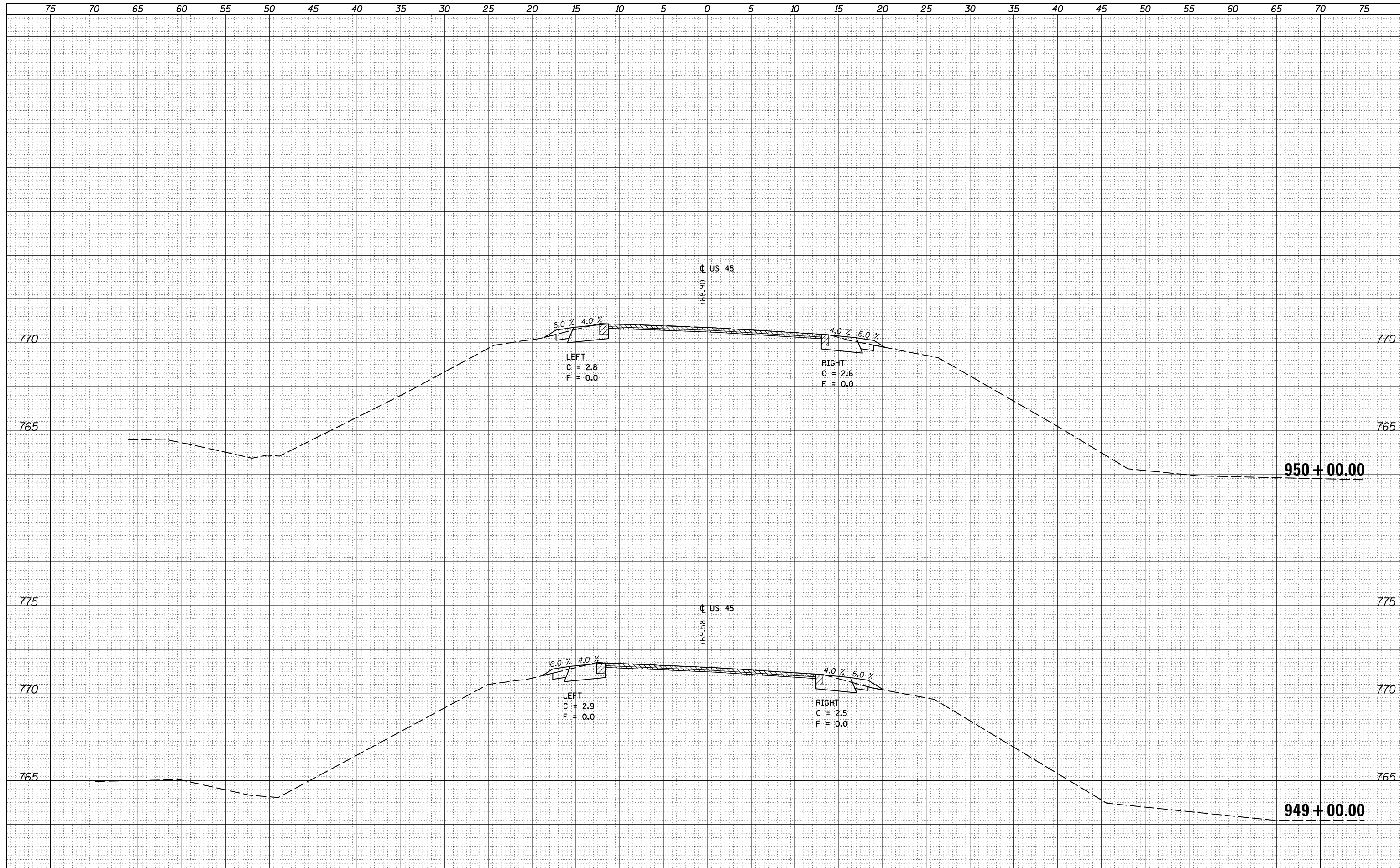


FILE NAME =	USER NAME = corrollr	DESIGNED -	REVISIED -	<b>STATE OF ILLINOIS</b> <b>DEPARTMENT OF TRANSPORTATION</b>	<b>US 45 CROSS SECTIONS</b>			F.A. RTE.	SECTION	COUNTY	TOTAL SHEETS	SHEET NO.
p:\IL084EBIDINTEG\Illinois.gov\PIWIDOT\Documents\IDOT Offices\District 5\Projects\0570707\CAD\Drawings\0570707-sht-xsec.dgn	DRAWN	REVISIED -	REVISIED -					•	(30X-2)RS-4&(31-X)RS-1	CHAMPAIGN	231	229
PLOT SCALE = 10.0000 / in.	CHECKED -	REVISIED -	REVISIED -					•FAS 1522 & FAU 7092		CONTRACT NO. 70707		
\$MODELNAME\$	DATE -	REVISIED -	REVISIED -							ILLINOIS FED. AID PROJECT		
	PLOT DATE = 12/4/2015	DATE -	REVISIED -		SCALE:	SHEET	OF	SHEETS	STA. 946+00.00	TO STA. 946+00.00		



DATE	
BY	
SURVEYED	
PLOTTED	
TEMPLATE	
NOTE BOOK	
AREAS	
CHECKED	
NO.	

DATE	
BY	
SURVEYED	
PLOTTED	
TEMPLATE	
NOTE BOOK	
AREAS	
CHECKED	
NO.	



FILE NAME =	USER NAME = corrollt	DESIGNED -	REVISIED -	<b>STATE OF ILLINOIS</b> <b>DEPARTMENT OF TRANSPORTATION</b>	<b>US 45 CROSS SECTIONS</b>	F.A. RTE.	SECTION	COUNTY	TOTAL SHEETS	SHEET NO.
\\IL084EBIDINTEG...	DOT Offices\District 5\Projects\0570707\CADD\Design\0570707-sht-xsec.dgn	REVISIED -	REVISIED -			• (30X-2)RS-4&(31-X)RS-1	231	231		
PLOT SCALE = 10.0000 / in.	CHECKED -	REVISIED -	REVISIED -			• FAS 1522 & FAU 7092	CONTRACT NO. 70707			
MODEL NAME =	DATE -	REVISIED -	REVISIED -			ILLINOIS FED. AID PROJECT				
SCALE:						SHEET	OF	SHEETS	STA. 949+00.00	TO STA. 950+00.00