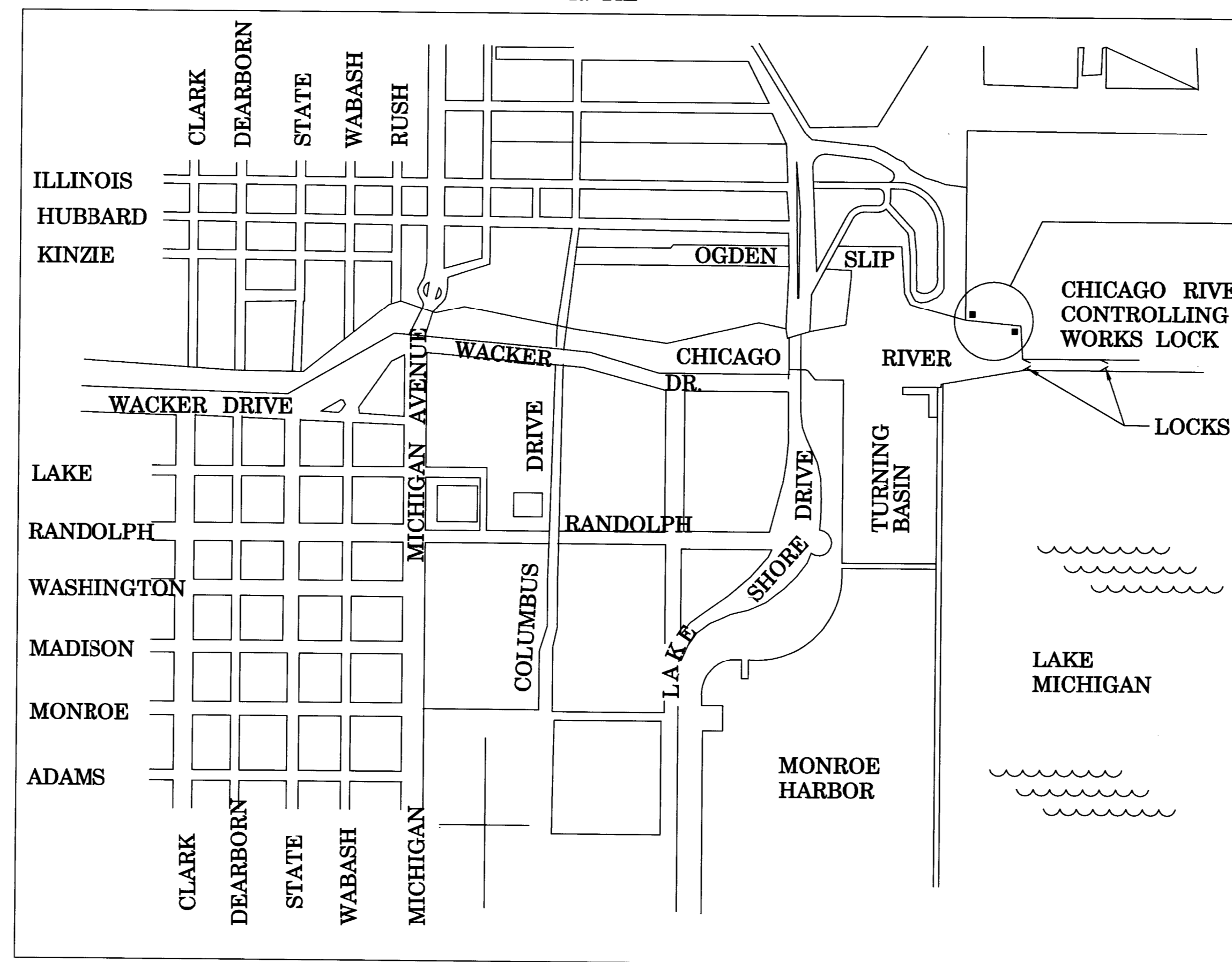
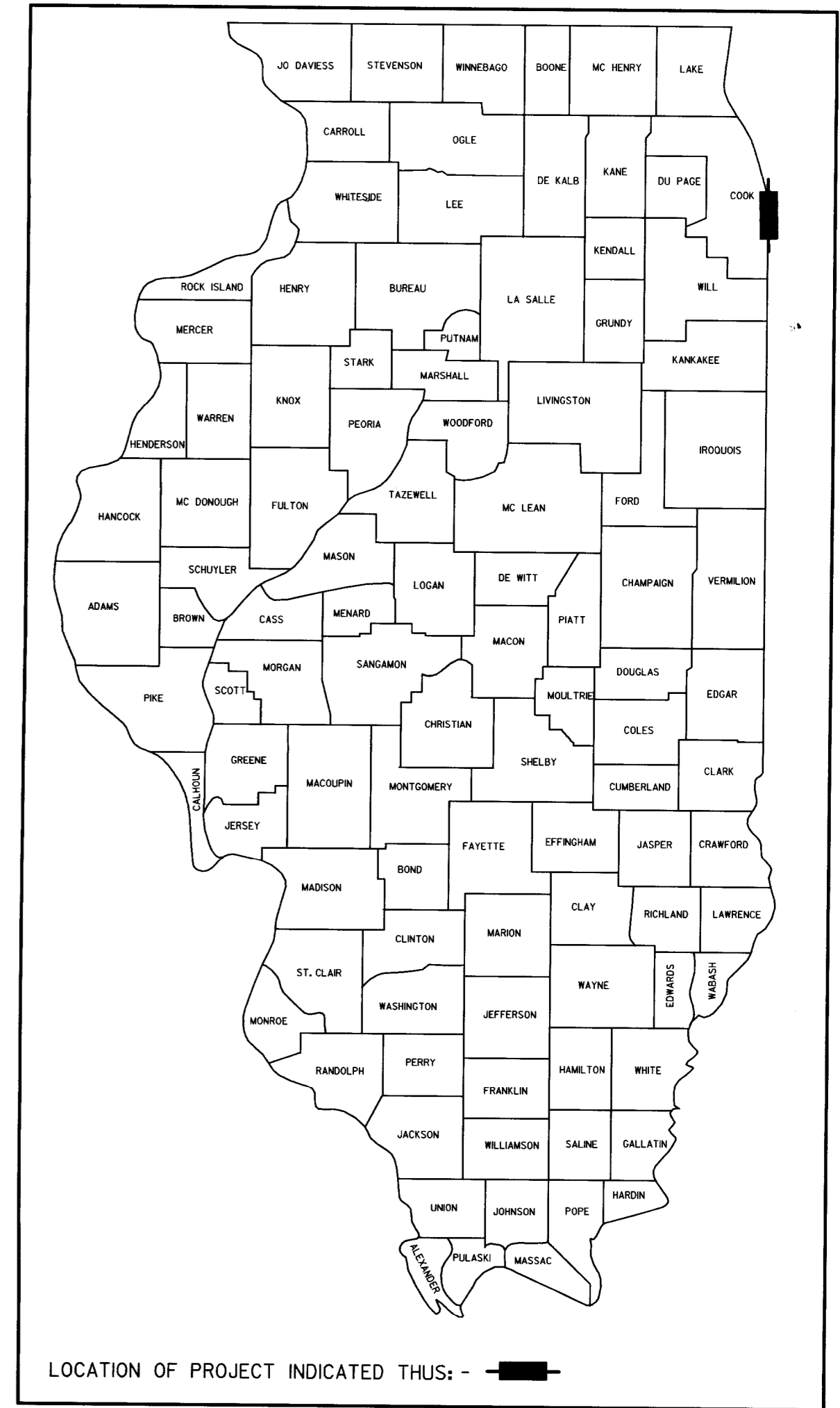


**INDEX OF SHEETS**

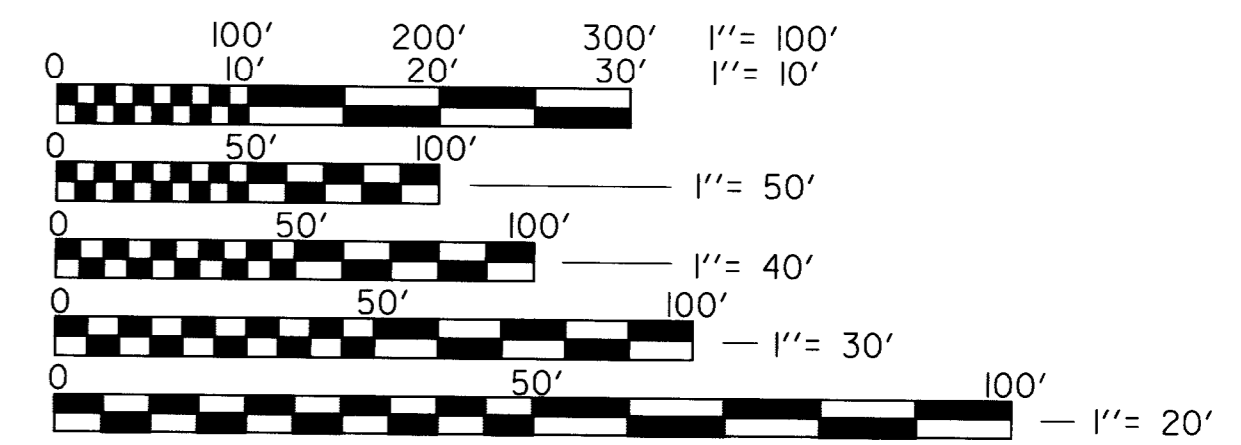
- I TITLE SHEET/INDEX OF SHEETS
- 2 GENERAL NOTES & SUMMARY OF QUANTITIES
- 3 LOCATION A - SHEET PILE DETAILS I
- 4 LOCATION A - SHEET PILE DETAILS II
- 5 LOCATION B - SHEET PILE DETAILS
- 6 GROUTING PLAN
- 7 SOIL BORING PLAN & SOUTH SEA WALL REPAIRS
- 8 SOIL BORING LOGS I
- 9 SOIL BORING LOGS II
- 10 SOIL BORING LOGS III
- II HP PILE DETAILS

**STATE OF ILLINOIS**  
**DEPARTMENT OF NATURAL RESOURCES**  
**OFFICE OF WATER RESOURCES**  
**LAKE MICHIGAN /CHICAGO**  
**RIVER LEAKAGE CONTROL**  
**CHICAGO, ILLINOIS**  
**COOK COUNTY**

**FR-401**  
**2010**




PROPOSED PROJECT SITE




FULL SIZE PLANS HAVE BEEN PREPARED USING STANDARD ENGINEERING SCALES. REDUCED SIZED PLANS WILL NOT CONFORM TO STANDARD SCALES. DO NOT SCALE DRAWINGS FOR CONSTRUCTION.

**LOCATION MAP**  
 Approximate Scale: 1" = 1000'



*Ted M. Montrey* 1/5/10  
 ILLINOIS REGISTERED STRUCTURAL ENGINEER NO. 081-005450  
 LICENSE EXPIRES 11-30-10



*Ted M. Montrey* 1/5/10  
 ILLINOIS REGISTERED PROFESSIONAL ENGINEER NO. 062-049591  
 LICENSE EXPIRES 11-30-11

SUBMITTED BY *William J. Shuck* DATE *1/5/10*  
 MANAGER, DIVISION OF PROJECT IMPLEMENTATION  
 APPROVED BY *Gary R. Clark* DATE *1/5/10*  
 DIRECTOR