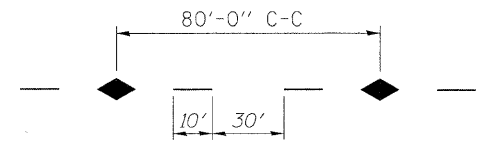
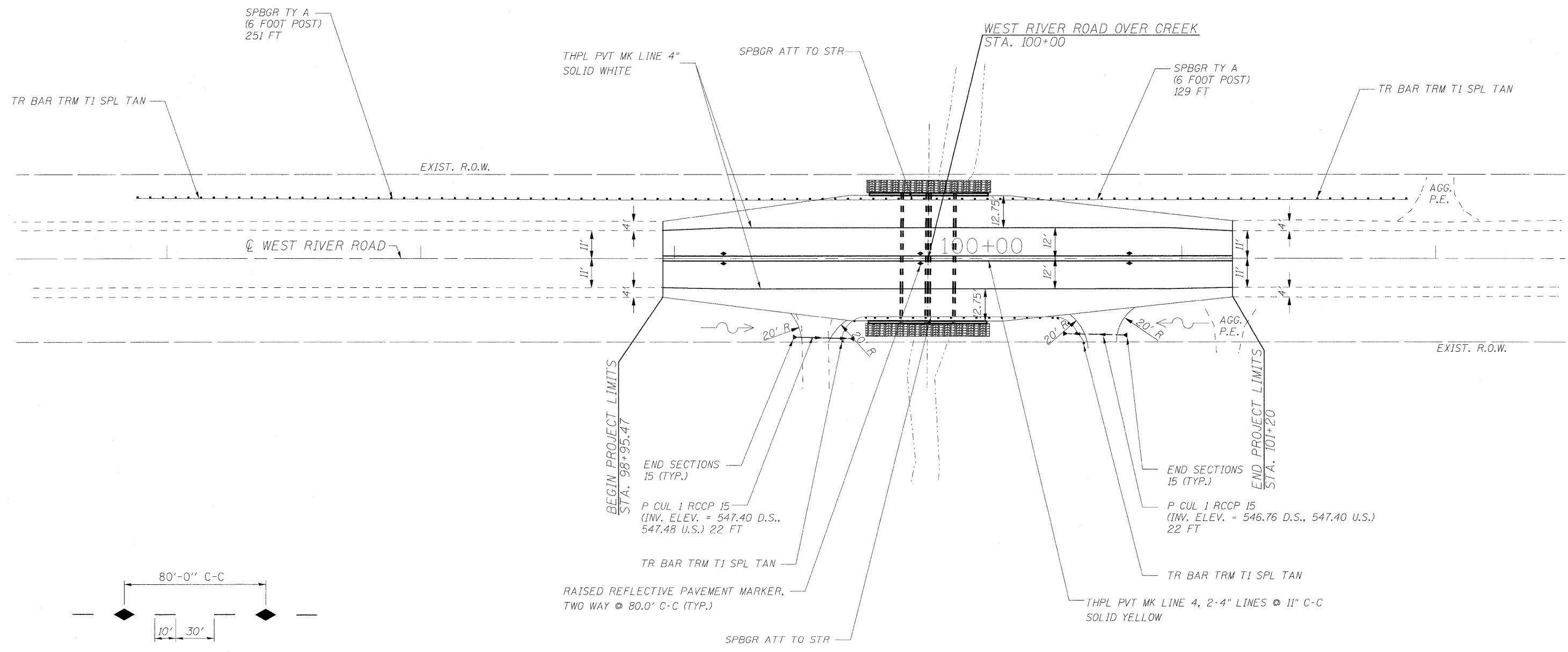
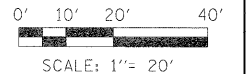


← REPLACE ANY PAVEMENT MARKING DAMAGED DURING CONSTRUCTION →

← REPLACE ANY PAVEMENT MARKING DAMAGED DURING CONSTRUCTION →



**LANE PAVEMENT MARKER DETAIL**  
 SEE STATE STANDARD NO. 780001-01  
 SEE DISTRICT STANDARD NO. TC-11



SCALE: 1" = 20'

**LOCO, INC.**  
 CONSULTING ENGINEERS  
 1560 WALL ST, SUITE 222  
 NAPERVILLE, ILLINOIS 60563 PH: 630/577-9100

DESIGNED - MJY	REVISED -
DRAWN - ST, TSC	REVISED -
CHECKED - MJY, DC	REVISED -
DATE - 11/23/2009	REVISED -

**STATE OF ILLINOIS  
 DEPARTMENT OF TRANSPORTATION**

**PAVEMENT MARKING PLAN  
 WEST RIVER ROAD OVER UN-NAMED TRIBUTARY TO KANKAKEE RIVER**

SCALE: 1" = 20'    SHEET NO. 9 OF 17 SHEETS    STA. 98+95.47 TO STA. 101+20

F.A.U. RTE. 0327	SECTION 112 T-1	COUNTY WILL	TOTAL SHEETS 17	SHEET NO. 9
D-91-496-09			CONTRACT NO. 60G54	
FED. ROAD DIST. NO. ILLINOIS FED. AID PROJECT				