

STATE OF ILLINOIS
DEPARTMENT OF TRANSPORTATION
DIVISION OF HIGHWAYS

**PROPOSED
HIGHWAY PLANS**

FAP ROUTE 335 (IL 83)
SECTION: 44 X-RS-1
IL 60 /IL 83 TO US 45
RESURFACING

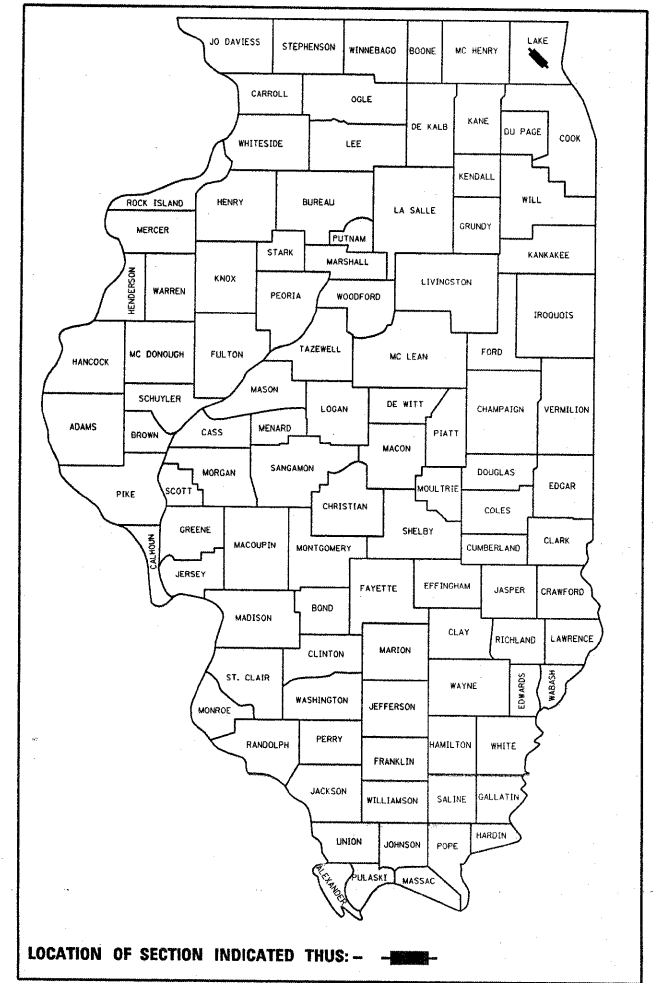
LAKE COUNTY
C-91-835-09

FOR INDEX OF SHEETS, SEE SHEET NO. 2

THE IMPROVEMENT IS LOCATED
IN THE VILLAGE OF MUNDELEIN

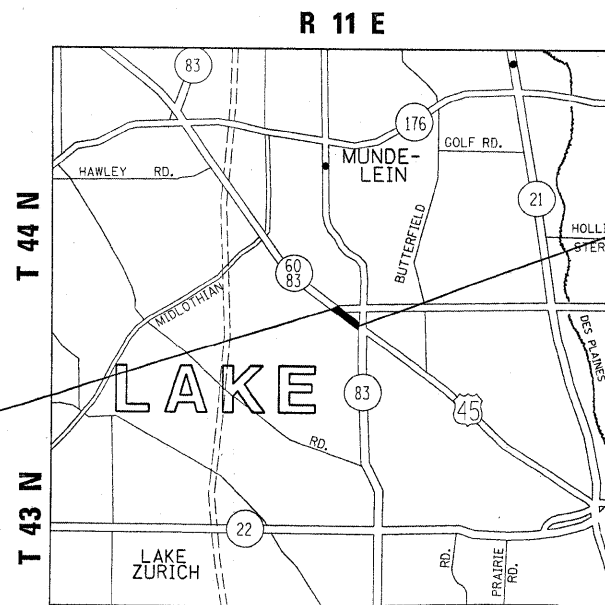
F.A.P. RTE.	SECTION	COUNTY	TOTAL SHEETS	SHEET NO.
335	44 X-RS-1	LAKE	17	1
FED. ROAD DIST. NO.		ILLINOIS	CONTRACT NO. 60H95	

D-91-835-09



TRAFFIC DATA

2006 ADT = 26,800
POSTED SPEED LIMIT = 35 MPH

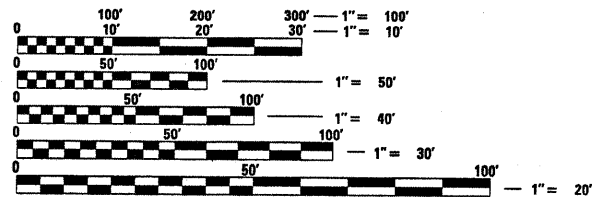


IMPROVEMENT BEGINS
STA. 12 + 63

IMPROVEMENT ENDS
STA. 28 + 12

VERNON TOWNSHIP

GROSS AND NET LENGTH OF IMPROVEMENT = 1,549 LIN FT = 0.3 MILE



FULL SIZE PLANS HAVE BEEN PREPARED USING STANDARD ENGINEERING SCALES. REDUCED SIZED PLANS WILL NOT CONFORM TO STANDARD SCALES. IN MAKING MEASUREMENTS ON REDUCED PLANS, THE ABOVE SCALES MAY BE USED.

J.U.L.I.E.
JOINT UTILITY LOCATION INFORMATION FOR EXCAVATION
1-800-892-0123
OR 811

PROJECT ENGINEER: DANIEL WILGREEN / (847) 705-4240
PROJECT MANAGER: KEN ENG / (847) 705-4247

CONTRACT NO. 60H95

STATE OF ILLINOIS
DEPARTMENT OF TRANSPORTATION
DIVISION OF HIGHWAYS

SUBMITTED DECEMBER 15 2009

Diane M. O'Keefe or
DEPUTY DIRECTOR OF HIGHWAYS, REGION ENGINEER

January 29, 2010
Scott E. Still, P.E.
Acting ENGINEER OF DESIGN AND ENVIRONMENT

January 29, 2010
Christine M. Reed
DIRECTOR OF HIGHWAYS, CHIEF ENGINEER

PRINTED BY THE AUTHORITY
OF THE STATE OF ILLINOIS