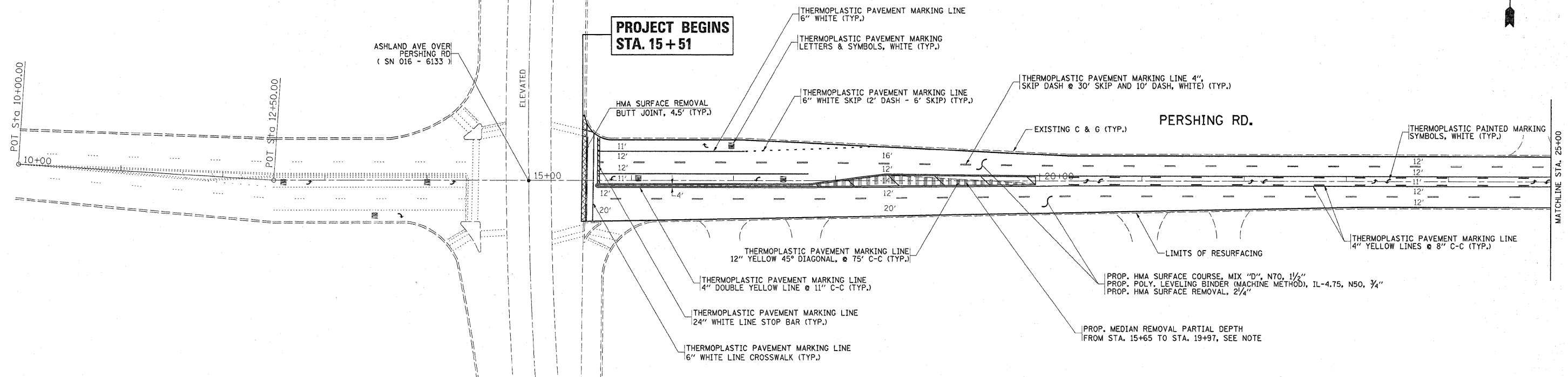
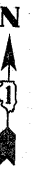
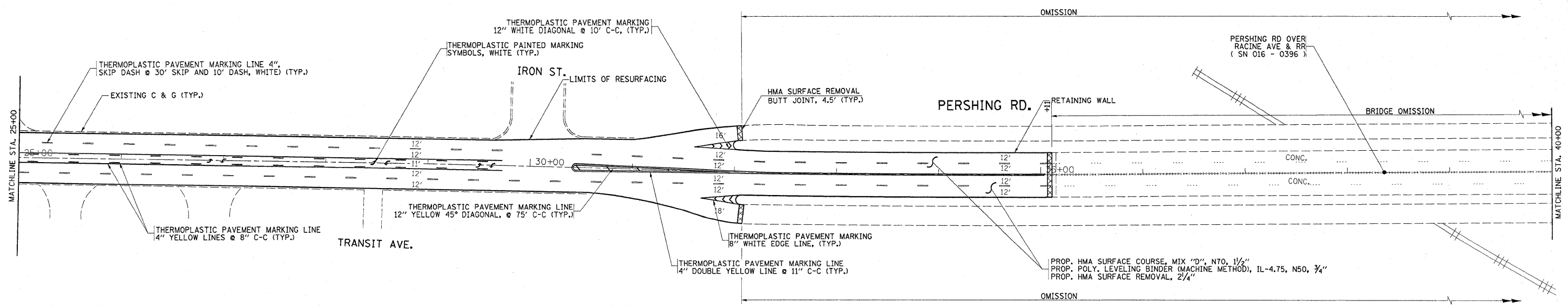
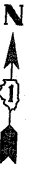


ASHLAND AVE.



NOTE:
REMOVE MEDIAN TO TOP OF MILLED ROADWAY SURFACE
OVERLAY WITH POLYMERIZED LEVELING BINDER AND SURFACE COURSE.



FILE NAME =	USER NAME = hamdanah	DESIGNED -	REVISED -	STATE OF ILLINOIS DEPARTMENT OF TRANSPORTATION	ROADWAY AND PAVEMENT MARKING PLAN PERSHING RD. (ASHLAND AVE. - MARTIN LUTHER KING DR.)			F.A.P. RTE.	F.A.U. RTE.	SECTION	COUNTY	TOTAL SHEETS	SHEET NO.			
as:\pwork\p\w\dot\hamdanah\c\0147229\DI8	509-shr-plan.dgn	DRAWN -	REVISED -		SCALE: 1"=50'	SHEET NO.	OF	SHEETS	STA.	TO STA.	391	1478	(1616 & 1718) RS-3	COOK	26	5
	PLOT SCALE = 50.0000' / IN.	CHECKED -	REVISED -											CONTRACT NO. 60105		
	PLOT DATE = 12/28/2009	DATE -	REVISED -											ILLINOIS FED. AID PROJECT		