

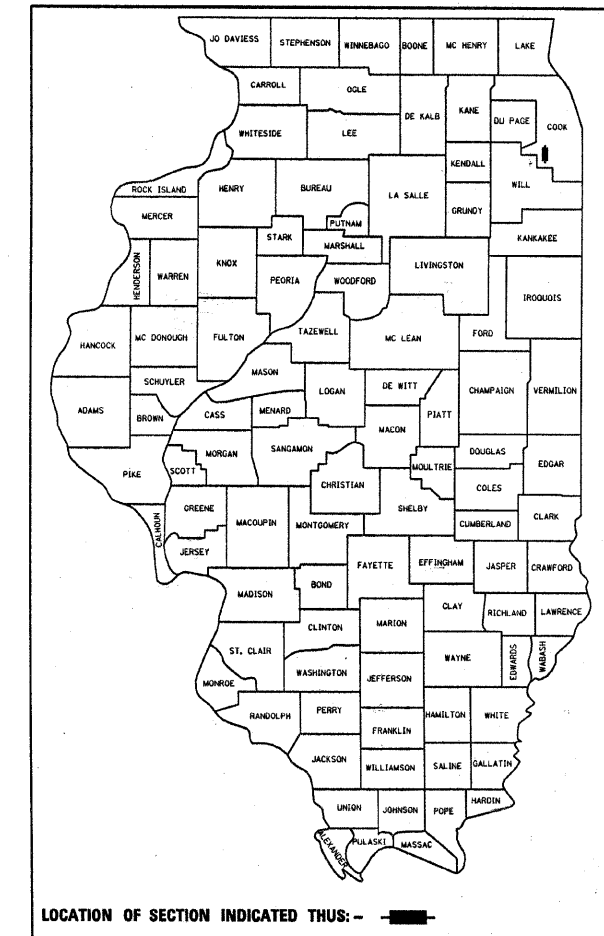
STATE OF ILLINOIS
DEPARTMENT OF TRANSPORTATION
DIVISION OF HIGHWAYS

**PROPOSED
HIGHWAY PLANS**

FAP 348 IL-43 (HARLEM AVE.)
79TH ST. TO IL 7 (SOUTHWEST HIGHWAY)
SECTION: (2021-Y-1 & 3128) RS-3

F.A.P. RTE.	SECTION	COUNTY	TOTAL SHEETS	SHEET NO.
348	(2021-Y-1 & 3128) RS-3	COOK	35	1
ILLINOIS		CONTRACT NO. 60112		

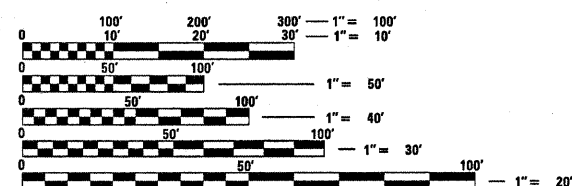
D-91-852-09



FOR INDEX OF SHEETS, SEE SHEET NO. 2

PROJECT IS LOCATED IN THE VILLAGES OF BRIDGEVIEW, CHICAGO RIDGE, OAKLAWN, WORTH AND THE CITIES OF BURBANK AND PALOS HILLS

**RESURFACING (3P)
COOK COUNTY
C-91-852-09**



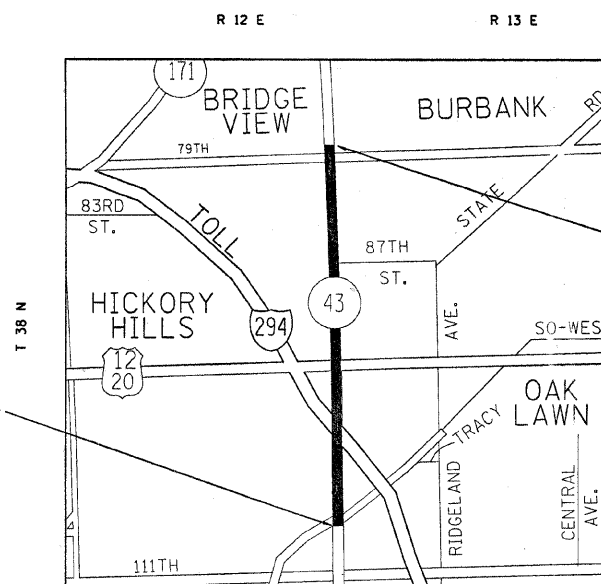
FULL SIZE PLANS HAVE BEEN PREPARED USING STANDARD ENGINEERING SCALES. REDUCED SIZED PLANS WILL NOT CONFORM TO STANDARD SCALES. IN MAKING MEASUREMENTS ON REDUCED PLANS, THE ABOVE SCALES MAY BE USED.

J.U.L.I.E.
JOINT UTILITY LOCATION INFORMATION FOR EXCAVATION
1-800-892-0123
OR 811

OMISSIONS
STA. 9+69.7 TO 10+97.6
STA. 72+4.6 TO 73+93.8
STA. 79+86.6 TO 82+69.1

PROJECT BEGINS
STA. 3+50.9

PROJECT ENDS
STA. 189+6.9



PALOS & WORTH TOWNSHIP

GROSS LENGTH OF PROJECT = 18,556 FT. = 3.5 MI

NET LENGTH OF PROJECT = 17,956 FT. = 3.4 MI

TRAFFIC DATA:
SPEED LIMIT = 40 MPH
2007 ADT = 44,500

PROJECT ENGINEER: JENPAI CHANG (847) 705-4432
PROJECT MANAGER: KEN ENG

CONTRACT NO. 60112

STATE OF ILLINOIS
DEPARTMENT OF TRANSPORTATION
DIVISION OF HIGHWAYS

SUBMITTED December 14, 2009
Diana M. O'Keefe
DEPUTY DIRECTOR OF HIGHWAYS, REGION ENGINEER

January 29, 2010
Scott E. Stitt, P.E.
ENGINEER OF DESIGN AND ENVIRONMENT

January 29, 2010
Christine M. Reed
DIRECTOR OF HIGHWAYS, CHIEF ENGINEER

**PRINTED BY THE AUTHORITY
OF THE STATE OF ILLINOIS**