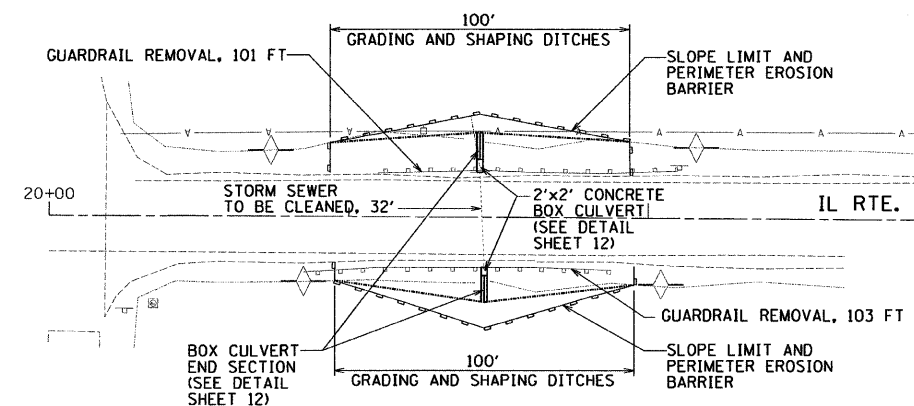
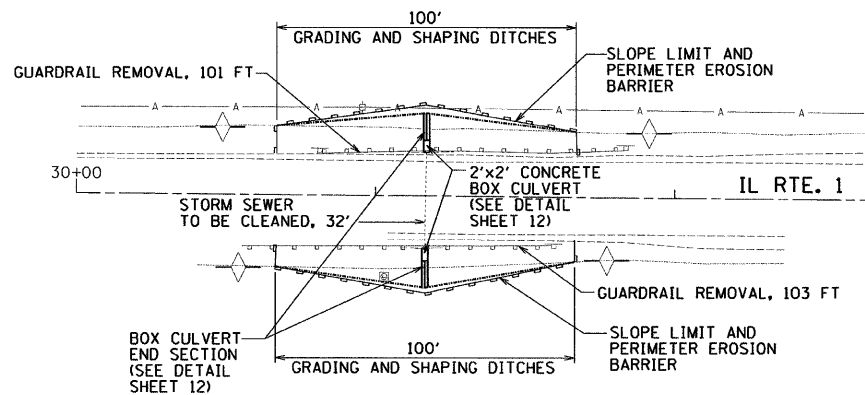
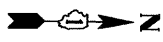


IL 1-1



IL 1-2



IL 1-3

FILE NAME =	USER NAME = .USER.	DESIGNED - AR	REVISED -
#FILEL#		DRAWN - AR	REVISED -
	PLOT SCALE = 30.0000' / IN.	CHECKED - RS	REVISED -
	PLOT DATE = 11/20/2009	DATE - 11/13/2009	REVISED -

STATE OF ILLINOIS  
DEPARTMENT OF TRANSPORTATION

GUARDRAIL IMPROVEMENTS - EASTERN WILL COUNTY  
ROADWAY PLANS

SCALE: 30 SHEET NO. 1 OF 5 SHEETS STA. TO STA.

F.A. RTE.	SECTION	COUNTY	TOTAL SHEETS	SHEET NO.
	2009-092 GRR	WILL	18	5
CONTRACT NO. 60145				
ILLINOIS FED. AID PROJECT				