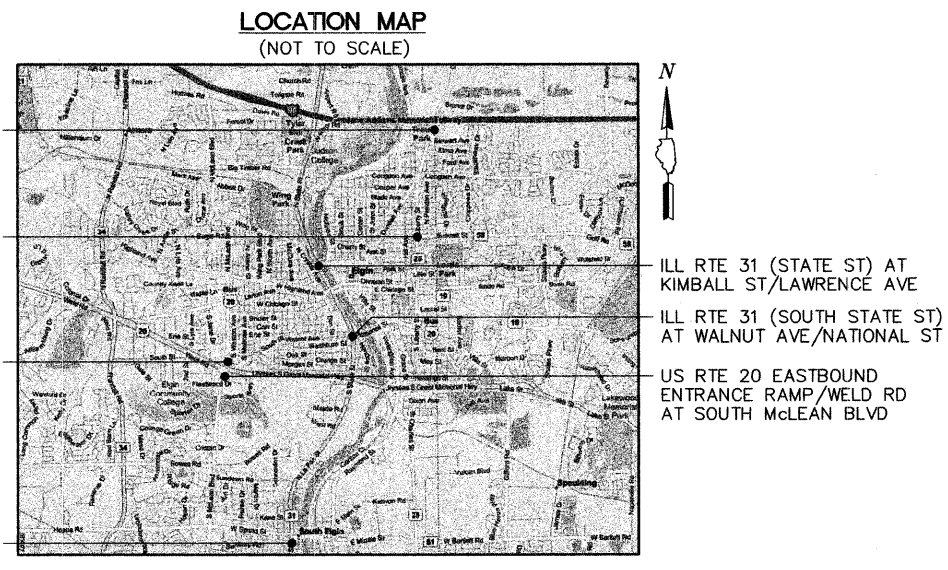
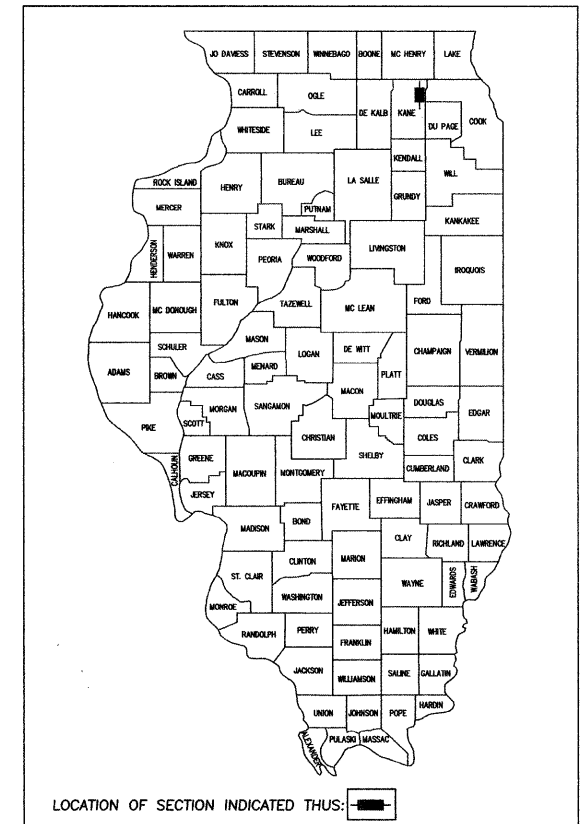


- INDEX OF SHEETS**
- TITLE SHEET
 - SUMMARY OF QUANTITIES
 - DISTRICT ONE STANDARD TRAFFIC SIGNAL DESIGN DETAILS - 1 OF 6
 - DISTRICT ONE STANDARD TRAFFIC SIGNAL DESIGN DETAILS - 2 OF 6
 - DISTRICT ONE STANDARD TRAFFIC SIGNAL DESIGN DETAILS - 3 OF 6
 - DISTRICT ONE STANDARD TRAFFIC SIGNAL DESIGN DETAILS - 4 OF 6
 - DISTRICT ONE STANDARD TRAFFIC SIGNAL DESIGN DETAILS - 5 OF 6
 - DISTRICT ONE STANDARD TRAFFIC SIGNAL DESIGN DETAILS - 6 OF 6
 - TEMPORARY TRAFFIC SIGNAL INSTALLATION AND REMOVAL OF EXISTING TRAFFIC SIGNAL EQUIPMENT-ILL RTE 25 (DUNDEE AVE) AT I-90 RAMP
 - TEMPORARY CABLE PLAN AND PHASE DESIGNATION DIAGRAM-ILL RTE 25 (DUNDEE AVE) AT I-90 RAMP
 - TRAFFIC SIGNAL MODERNIZATION PLAN-ILL RTE 25 (DUNDEE AVE) AT I-90 RAMP
 - SCHEDULE OF QUANTITIES, CABLE PLAN, AND PHASE DESIGNATION DIAGRAM-ILL RTE 25 (DUNDEE AVE) AT I-90 RAMP
 - 13.-14. TEMPORARY TRAFFIC SIGNAL INSTALLATION AND REMOVAL OF EXISTING TRAFFIC SIGNAL EQUIPMENT-ILL RTE 58 (SUMMIT ST) AT ILL RTE 25 (LIBERTY ST)
 15. TEMPORARY CABLE PLAN AND PHASE DESIGNATION DIAGRAM-ILL RTE 58 (SUMMIT ST) AT ILL RTE 25 (LIBERTY ST)
 - 16.-17. TRAFFIC SIGNAL MODERNIZATION PLAN-ILL RTE 58 (SUMMIT ST) AT ILL RTE 25 (LIBERTY ST)
 18. SCHEDULE OF QUANTITIES, CABLE PLAN, AND PHASE DESIGNATION DIAGRAM-ILL RTE 58 (SUMMIT ST) AT ILL RTE 25 (LIBERTY ST)
 19. INTERCONNECT PLAN - ILL RTE 58 (SUMMIT ST) BETWEEN ILL RTE 25 (LIBERTY ST) AND HIAWATHA DR
 20. INTERCONNECT SCHEMATIC - ILL RTE 58 (SUMMIT ST) BETWEEN ILL RTE 25 (LIBERTY ST) AND HIAWATHA DR
 21. TRAFFIC SIGNAL MODERNIZATION PLAN-ILL RTE 31 (STATE ST) AT KIMBALL ST/LAWRENCE AVE
 22. SCHEDULE OF QUANTITIES, CABLE PLAN, AND PHASE DESIGNATION DIAGRAM-ILL RTE 31 (STATE ST) AT KIMBALL ST/LAWRENCE AVE
 23. RAILROAD AND EMERGENCY VEHICLE SEQUENCE OF OPERATIONS-ILL RTE 31 (STATE ST) AT KIMBALL ST/LAWRENCE AVE
 24. TRAFFIC SIGNAL MODERNIZATION PLAN-ILL RTE 31 (SOUTH STATE ST) AT WALNUT AVE/NATIONAL ST
 25. SCHEDULE OF QUANTITIES, CABLE PLAN, AND PHASE DESIGNATION DIAGRAM-ILL RTE 31 (SOUTH STATE ST) AT WALNUT AVE/NATIONAL ST
 26. TRAFFIC SIGNAL MODERNIZATION PLAN-US RTE 20 WESTBOUND EXIT RAMP AT SOUTH McLEAN BLVD
 27. SCHEDULE OF QUANTITIES, CABLE PLAN, AND PHASE DESIGNATION DIAGRAM-US RTE 20 WESTBOUND EXIT RAMP AT SOUTH McLEAN BLVD
 28. TRAFFIC SIGNAL MODERNIZATION PLAN-US RTE 20 EASTBOUND ENTRANCE RAMP/WELD RD AT SOUTH McLEAN BLVD
 29. SCHEDULE OF QUANTITIES, CABLE PLAN, AND PHASE DESIGNATION DIAGRAM-US RTE 20 EASTBOUND ENTRANCE RAMP/WELD RD AT SOUTH McLEAN BLVD
 30. INTERCONNECT SCHEMATIC - SOUTH McLEAN BLVD BETWEEN SPARTAN DR AT LILLIAN ST
 31. TRAFFIC SIGNAL MODERNIZATION PLAN-ILL RTE 31 (LA FOX ST) AT STATE ST
 32. SCHEDULE OF QUANTITIES AND CABLE PLAN-ILL RTE 31 (LA FOX ST) AT STATE ST
 33. EMERGENCY VEHICLE SEQUENCE OF OPERATIONS-ILL RTE 31 (LA FOX ST) AT STATE ST
 34. IDOT MAST ARM MOUNTED STREET NAME SIGNS
 35. IDOT TEMPORARY INFORMATION SIGNING
 36. IDOT TYPICAL PAVEMENT MARKINGS

STATE OF ILLINOIS
DEPARTMENT OF TRANSPORTATION
DIVISION OF HIGHWAYS
PLANS FOR PROPOSED
FEDERAL AID HIGHWAY
DISTRICT 1
VARIOUS KANE COUNTY LOCATIONS
HIGHWAY SAFETY IMPROVEMENT PROJECT
TRAFFIC SIGNAL MODERNIZATION PLANS
SECTION: 2009-105 TS
JOB NO. C-91-142-10
CITY OF ELGIN & VILLAGE OF SOUTH ELGIN, ILLINOIS
KANE COUNTY
PROJECT: ACHSIP-000S(696)



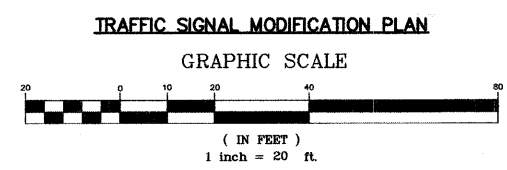
CONTRACT NO. 60J01



JOINT UTILITY LOCATING INFORMATION FOR EXCAVATORS
 Call 48 hours before you dig
 (Excluding Sat., Sun., & Holidays)
 1-800-892-0123

- IDOT STANDARDS:**
- 000001-05 STANDARD SYMBOLS, ABBREVIATIONS & PATTERNS
 - 001006 DECIMAL OF AN INCH AND OF A FOOT
 - 424101-07 CURB RAMPS FOR SIDEWALK
 - 442101-07 CLASS B PATCHES
 - 606001-04 CONCRETE CURB TYPE B AND COMBINATION CONCRETE CURB AND GUTTER
 - 701001-02 OFF-ROAD OPERATIONS 2L, 2W, >15' AWAY
 - 701006-03 OFF-ROAD OPERATIONS 2L, 2W, 15' TO 24" FROM PAVEMENT EDGE
 - 701011-02 OFF-ROAD MOVING OPERATIONS, 2L, 2W, DAY ONLY
 - 701501-03 LANE CLOSURE 2L, 2W, SHORT TIME OPERATIONS
 - 701806-06 URBAN LANE CLOSURE MULTILANE 2W WITH MOUNTABLE MEDIAN
 - 701701-06 URBAN LANE CLOSURE MULTILANE INTERSECTION
 - 701801-04 LANE CLOSURE MULTILANE 1W OR 2W CROSSWALK OR SIDEWALK CLOSURE
 - 701901-01 TRAFFIC CONTROL DEVICES
 - 720001-01 SIGN PANEL MOUNTING DETAILS
 - 780001-02 TYPICAL PAVEMENT MARKINGS
 - 814001-02 HANDHOLE
 - 814006-02 DOUBLE HANDHOLE
 - 857001-01 STANDARD PHASE DESIGNATION DIAGRAMS AND PHASE SEQUENCES
 - 862001-01 UNINTERRUPTIBLE POWER SUPPLY (UPS)
 - 873001-02 TRAFFIC SIGNAL GROUNDING
 - 877001-04 STEEL MAST ARM ASSEMBLY AND POLE, 16' THROUGH 55'
 - 878001-02 CONCRETE FOUNDATION DETAILS
 - 880001-01 SPAN WIRE MOUNTED SIGNALS AND FLASHING BEACON INSTALLATION
 - 880006-01 TRAFFIC SIGNAL MOUNTING DETAILS
 - 886001-01 DETECTOR LOOP INSTALLATIONS

EXISTING UTILITIES: WHEN THE PLANS OR SPECIAL PROVISIONS INCLUDE INFORMATION PERTAINING TO THE LOCATION OF UNDERGROUND UTILITY FACILITIES, SUCH INFORMATION REPRESENTS ONLY THE OPINION OF THE ENGINEER AS TO THE LOCATION OF SUCH UTILITIES AND IS ONLY INCLUDED FOR THE CONVENIENCE OF THE BIDDER. THE ENGINEER AND OWNER ASSUME NO RESPONSIBILITY WHATEVER IN RESPECT TO THE SUFFICIENCY OR ACCURACY OF THE INFORMATION SHOWN ON THE PLANS RELATIVE TO THE LOCATION OF UNDERGROUND UTILITY FACILITIES OR THE MANNER IN WHICH THEY ARE TO BE REMOVED OR ADJUSTED. IT SHALL BE THE CONTRACTOR'S RESPONSIBILITY TO DETERMINE THE ACTUAL LOCATION OF ALL SUCH UTILITIES. HE SHALL ALSO OBTAIN FROM THE RESPECTIVE UTILITY COMPANIES, DETAILED INFORMATION RELATIVE TO THE LOCATION OF THEIR FACILITIES AND THE WORKING SCHEDULES OF THE UTILITY COMPANIES FOR REMOVING OR ADJUSTING THEM.

CONTRACTOR IS RESPONSIBLE FOR CONTACTING J.U.L.I.E. AT 1-800-892-0123 AND MUST ACQUIRE A DIG NUMBER A MINIMUM OF 72 HOURS PRIOR TO ANY WORK BEING DONE.




 Kevin L. Belgrave
 EXP 11/30/2011


GENEAL HAMILTON ASSOCIATES, INC.
 Consulting Engineers & Surveyors
 650 Forest Edge Drive
 Vernon Hills, IL 60061
 847-478-9700
 FAX 847-478-9701

STATE OF ILLINOIS
DEPARTMENT OF TRANSPORTATION
DIVISION OF HIGHWAYS

SUBMITTED: Dec 11 2009

Kevin M. O'Keefe
DEPUTY DIRECTOR OF HIGHWAYS, REGION ENGINEER

January 29 2010
Scott E. Stett, P.E., D
ENGINEER OF DESIGN AND ENVIRONMENT

January 29 2010
Christine M. Reed, D
DIRECTOR OF HIGHWAYS, CHIEF ENGINEER

PRINTED BY THE AUTHORITY OF THE STATE OF ILLINOIS

FILE NAME = 4085.852-TR1.dwg	USER NAME = GHA	DESIGNED - JRD	REVISED -	STATE OF ILLINOIS DEPARTMENT OF TRANSPORTATION	TITLE SHEET	FAU RTE VARIES	SECTION 2009-105-TS	COUNTY KANE	TOTAL SHEETS 36	SHEET NO. 1
PLOT SCALE = 1" = .0833'		CHECKED - KLB		SCALE N.A. SHEET NO. OF SHEETS STA. TO STA.		CONTRACT #: 60J01				
PLOT DATE = 12/9/2009		DATE - 11/20/09				ILLINOIS FED. AID PROJECT				