

F.A.P. RTE.	SECTION	COUNTY	TOTAL SHEETS	SHEET NO.
311	8 Y-RS-5	COOK	22	1
ILLINOIS		CONTRACT NO. 60J03		

STATE OF ILLINOIS
DEPARTMENT OF TRANSPORTATION
DIVISION OF HIGHWAYS

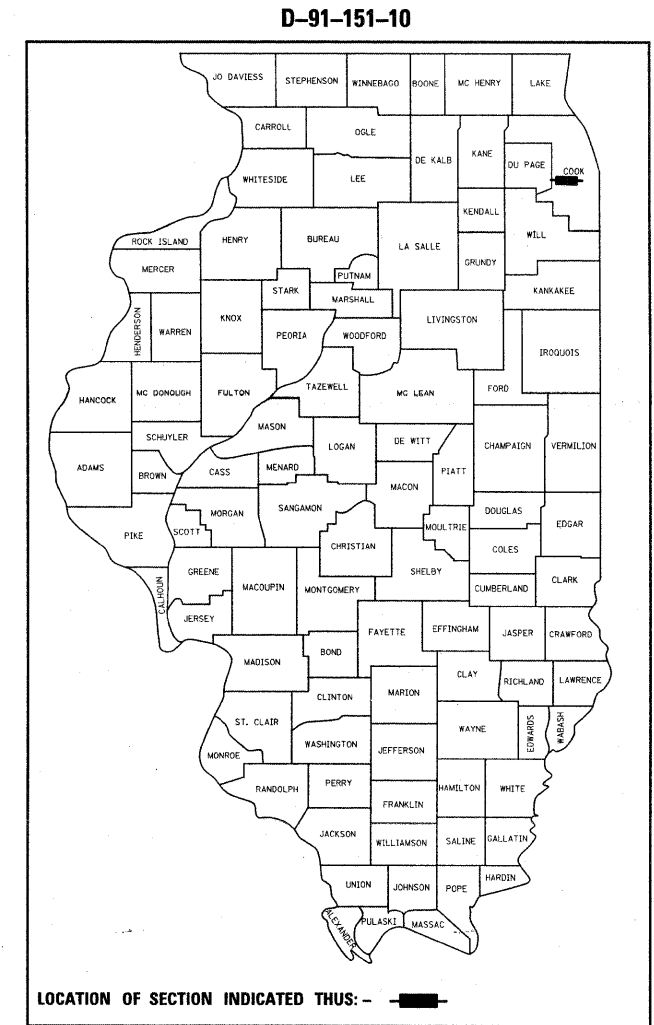
**PROPOSED
HIGHWAY PLANS**

FAP ROUTE 311: U.S. 34
BASSFORD AVENUE TO B.N.S.F. RAILROAD
SECTION: 8 Y-RS-5
RESURFACING
COOK COUNTY

C-91-151-10

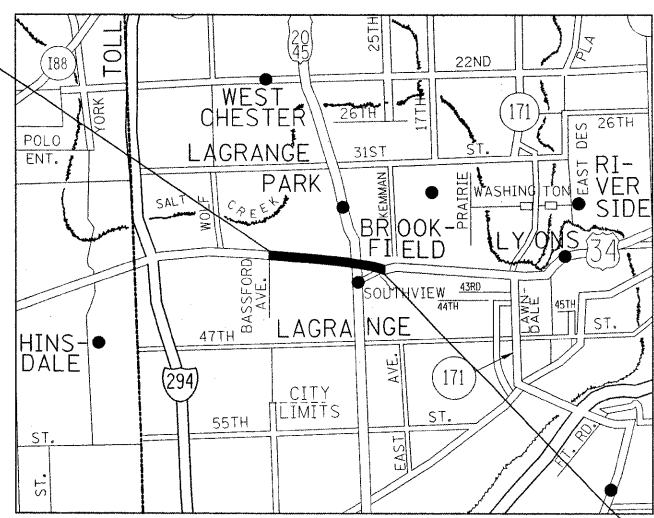
FOR INDEX OF SHEETS, SEE SHEET NO. 2

IMPROVEMENT IS LOCATED IN
THE VILLAGE OF LA GRANGE.



LOCATION OF SECTION INDICATED THUS: - [thick black line] -

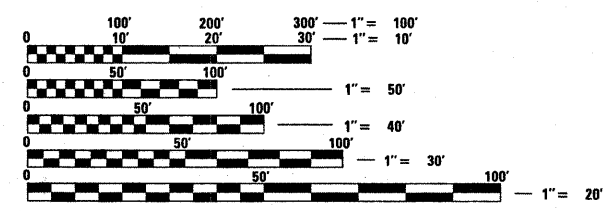
IMPROVEMENT BEGINS
STATION 19+22



PROVISO & LYONS TOWNSHIPS

TRAFFIC DATA
SPEED LIMIT = 30 MPH
2007 ADT = 32,900

IMPROVEMENT ENDS
STATION 73+66



FULL SIZE PLANS HAVE BEEN PREPARED USING STANDARD ENGINEERING SCALES. REDUCED SIZED PLANS WILL NOT CONFORM TO STANDARD SCALES. IN MAKING MEASUREMENTS ON REDUCED PLANS, THE ABOVE SCALES MAY BE USED.

J.U.L.I.E.
JOINT UTILITY LOCATION INFORMATION FOR EXCAVATION
1-800-892-0123
OR 811

PROJECT ENGINEER: DAN WILGREEN (847) 705-4240
PROJECT MANAGER: KEN ENG

GROSS AND NET LENGTH OF IMPROVEMENT = 5,444 LF = 1.03 MILES

CONTRACT NO. 60J03

STATE OF ILLINOIS
DEPARTMENT OF TRANSPORTATION
DIVISION OF HIGHWAYS

SUBMITTED DECEMBER 14, 2009

Daine M. O'Keefe DEPUTY DIRECTOR OF HIGHWAYS, REGION ENGINEER

Scott E. Stitt, P.E. ACTING ENGINEER OF DESIGN AND ENVIRONMENT

Christine M. Reed DIRECTOR OF HIGHWAYS, CHIEF ENGINEER

PRINTED BY THE AUTHORITY
OF THE STATE OF ILLINOIS