F.A.U RTE.	SECTION	COUNTY	TOTAL SHEETS	SHEET NO.
0085	00-00246-01-FP	MCHENRY	236	38
STA.		TO STA.		
FED. ROAD DIST. NO. 1	ILLINOIS	FED. AID PROJECT		

CONTRACT NO: 63266

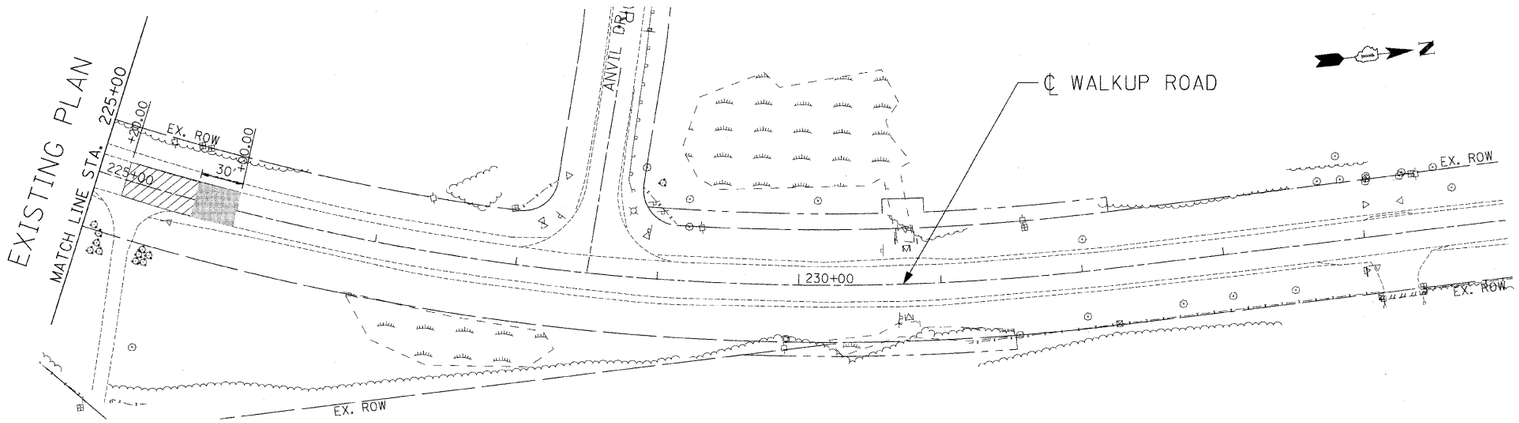

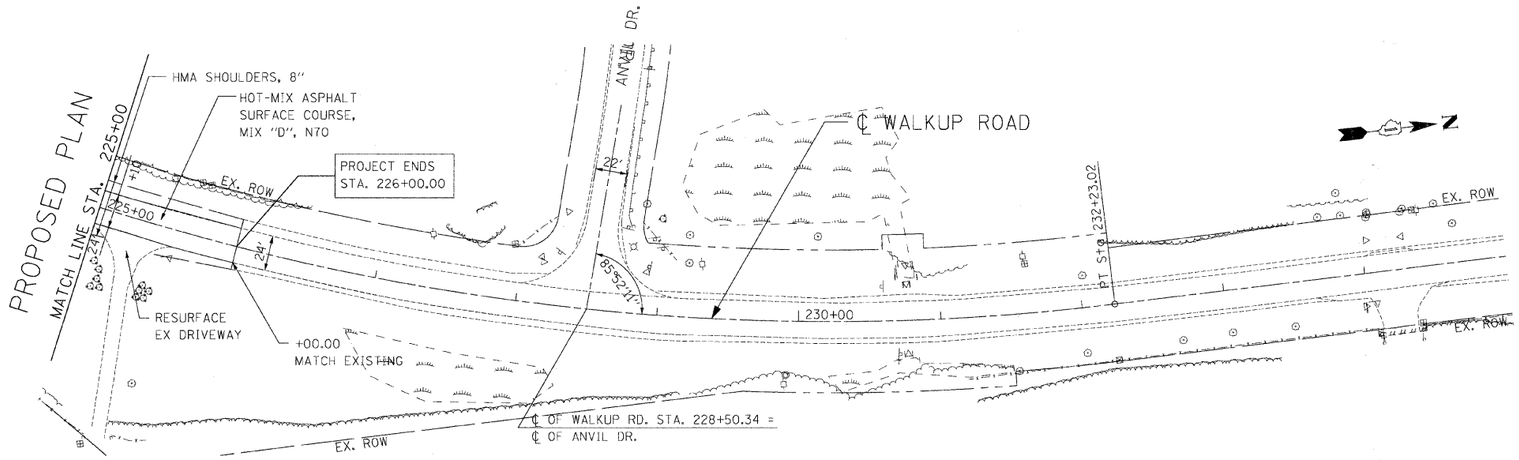

REMOVAL LEGEND

- DRIVEWAY PAVEMENT REMOVAL
- HOT-MIX ASPHALT SURFACE REMOVAL, VARIABLE DEPTH (SEE NOTE 1 SHEET 30)
- PAVEMENT REMOVAL
- HOT-MIX ASPHALT SURFACE REMOVAL - BUTT JOINT
- TREE REMOVAL (WITH DIAMETER)
- LINEAR REMOVALS

PROP. CURVE WALKPR-11
PI STA. = 225+71.31
Δ = 47° 10' 00" (LT)
D = 3° 23' 58"
R = 1,685.42'
T = 735.76'
L = 1,387.46'
E = 153.60'
P.C. STA. = 218+35.55
P.T. STA. = 232+23.02
e = 0.032
T.R. = 55.5
S.E. RUN = 88.8

START TRANS (FULL SE +3.2%) = STA. 225+00.00
END TRANS (MATCH EXISTING SE) = STA. 226+00.00

SEE SHEET 41

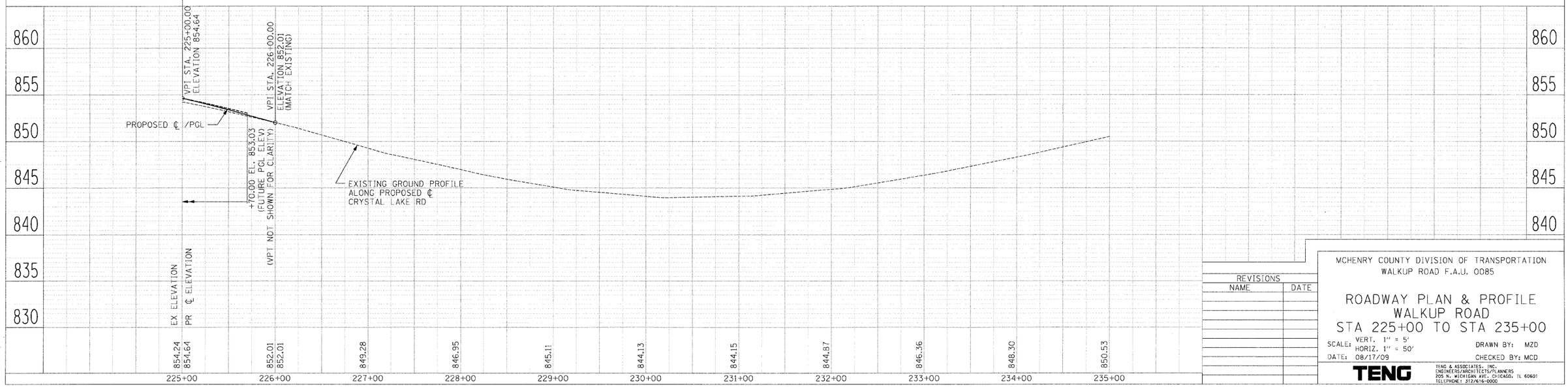

REVISIONS	
NAME	DATE

MCHENRY COUNTY DIVISION OF TRANSPORTATION
WALKUP ROAD F.A.U. 0085

ROADWAY PLAN & PROFILE
WALKUP ROAD
STA 225+00 TO STA 235+00

SCALE: VERT. 1" = 5' HORIZ. 1" = 50'
DATE: 08/17/09
DRAWN BY: MZD
CHECKED BY: MCD

TENG
TENG & ASSOCIATES, INC.
ENGINEERS/ARCHITECTS/PLANNERS
205 N. MICHIGAN AVE. CHICAGO, IL 60601
TELEPHONE: 312/616-0000