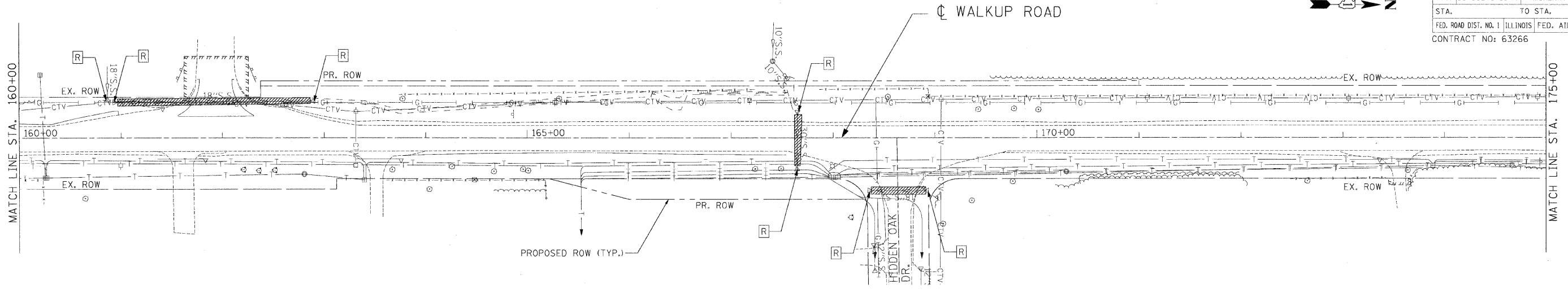
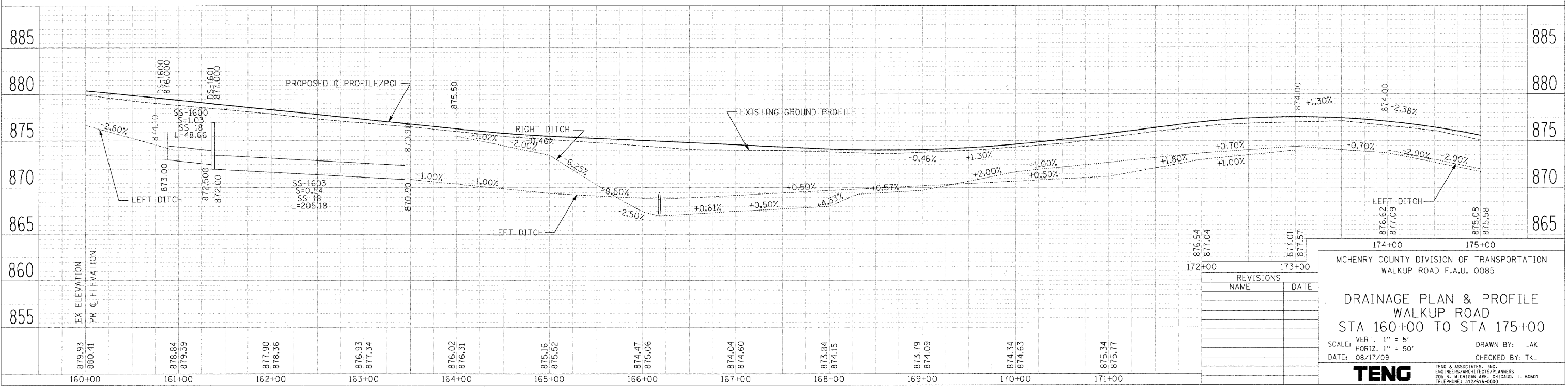
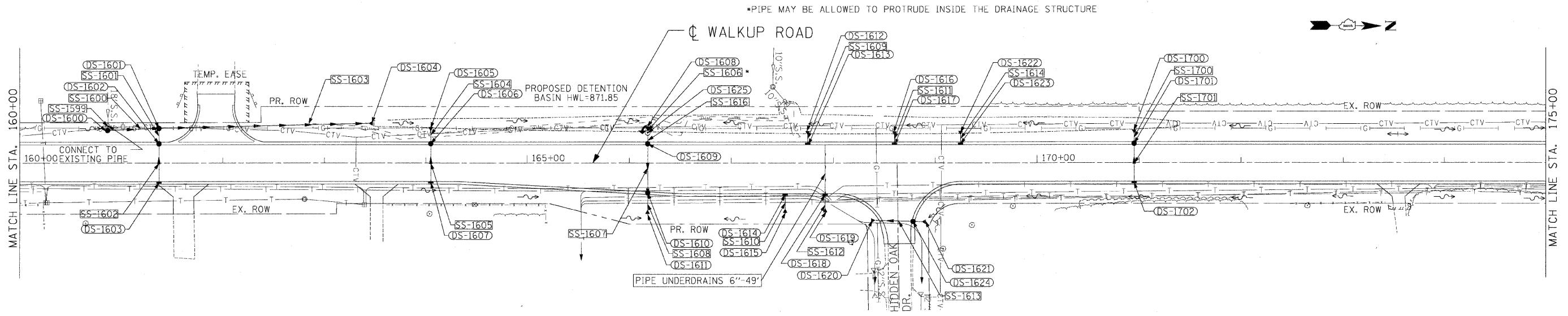


| | | | | |
|-----------------------|----------------|----------|------------------|-----------|
| F.A.U. RTE. | SECTION | COUNTY | TOTAL SHEETS | SHEET NO. |
| 0085 | 00-00246-01-FP | MCHENRY | 236 | 80 |
| STA. | TO STA. | | | |
| FED. ROAD DIST. NO. 1 | | ILLINOIS | FED. AID PROJECT | |
| CONTRACT NO: 63266 | | | | |

EXISTING PLAN



PROPOSED PLAN



| REVISIONS | NAME | DATE |
|-----------|------|------|
| | | |
| | | |
| | | |

MCHENRY COUNTY DIVISION OF TRANSPORTATION
WALKUP ROAD F.A.U. 0085

DRAINAGE PLAN & PROFILE
WALKUP ROAD
STA 160+00 TO STA 175+00

SCALE: VERT. 1" = 5'
HORIZ. 1" = 50'

DATE: 08/17/09

DRAWN BY: LAK
CHECKED BY: TKL

TENG
TENG & ASSOCIATES, INC.
ENGINEERS/ARCHITECTS/PLANNERS
205 N. MICHIGAN AVE., CHICAGO, IL 60601
TELEPHONE: 312/616-9000

| | | |
|------|----|----------|
| DATE | BY | REVISION |
| | | |
| | | |
| | | |

| | | |
|------|----|----------|
| DATE | BY | REVISION |
| | | |
| | | |
| | | |

PROF FILE SURVEYED PLOTTED CHECKED
NOTE BOOK B.M. NOTED
NO. STRUCTURE: NOT A TIME CIRK

PLAN SURVEYED PLOTTED CHECKED
NOTE BOOK B.M. NOTED
NO. CAD FILE NAME

\\ALT080A.DGN, \\RDW08R5.DGN, \\T.BODY.V.DGN, \\RDW08R6.DGN, \\RDW08R7.DGN, \\AL.T080A.DGN, \\DRA08R1.DGN, \\T.P000R1.DGN, 8-4-2003, 4:52:55
I:\23456789 0 1 2 3 4 5 6 7 8 9 2021 22 23 24 25 26 27 28 29 30 31 32 33 34 35 36 37 38 39 40 41 42 43 44 45 46 47 48 49 50 51 52 53 54 55 56 57 58 59 60 61 62 63