F.A.U. RTE.	SECTION	COUNTY	TOTAL SHEETS	SHEET NO.
0085	00-00246-01-FP	MCHENRY	236	132
STA.		TO STA.		
FED. ROAD DIST. NO. 1	ILLINOIS	FED. AID PROJECT		

CONTRACT NO: 63266

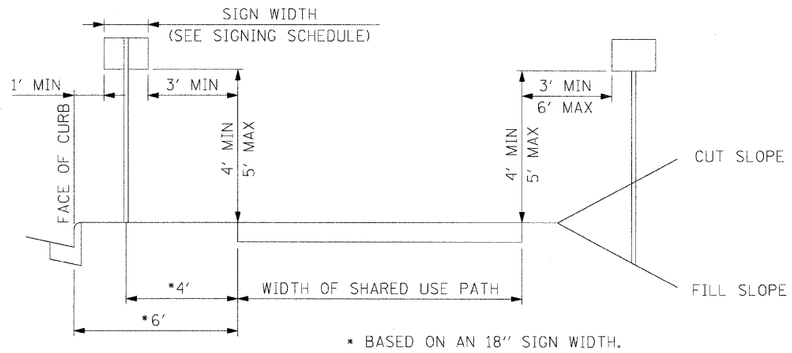

TYPICAL SIGN PLACEMENT FOR BICYCLE SIGNS
ADJACENT TO SHARED USE PATH

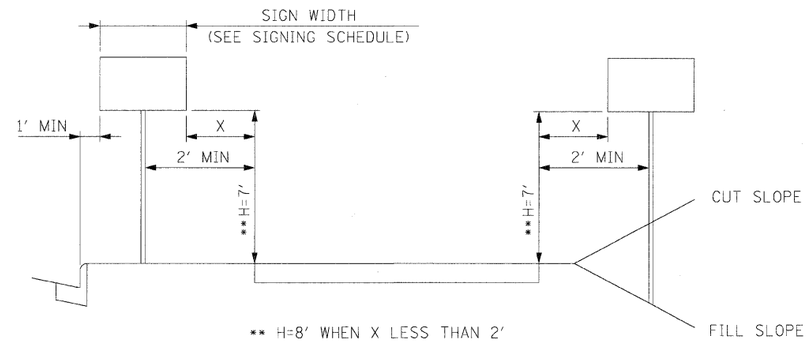

NOTE: SIGN PANEL SHALL NOT EXTEND OVER SHARED USE PATH

TYPICAL SIGN PLACEMENT FOR ROADWAY SIGNS
ADJACENT TO SHARED USE PATH

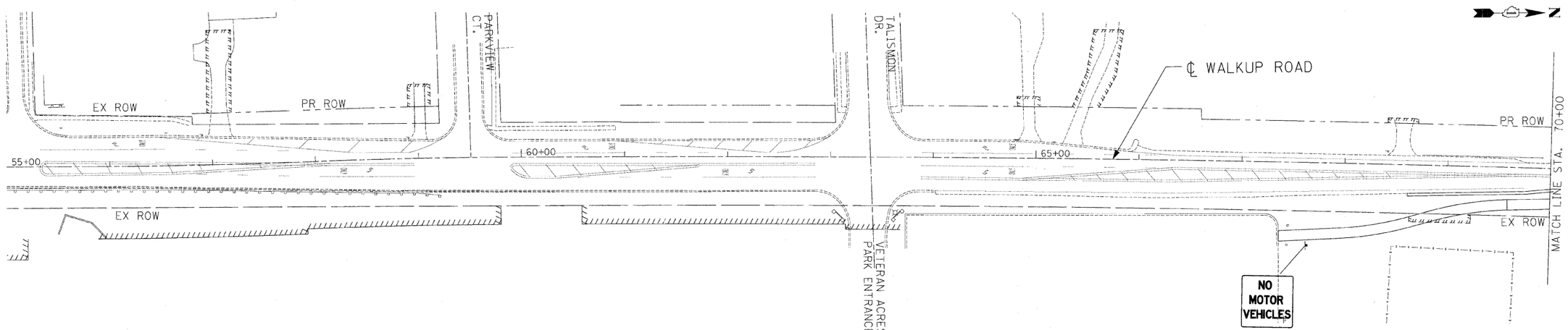

SIGNING LEGEND

- EXISTING SIGN PANEL TO REMAIN
- EXISTING SIGN PANEL TO BE RELOCATED (AT SAME LOCATION UNLESS SPECIFIED)
- EXISTING SIGN PANEL TO BE REMOVED
- PROPOSED SIGN PANEL
- EXISTING GROUND MOUNTED SIGN
- PROPOSED GROUND MOUNTED SIGN

EXISTING PANEL ID
MOUNTING TYPE
EX. STATION

PROPOSED PANEL ID
MOUNTING TYPE
PROP. STATION

GM- GROUND MOUNT
TS- TRAFFIC SIGNAL
UP- UTILITY POLE

MP- METAL POST
TE- TELESCOPING STEEL
WP- WOOD POST

REVISIONS	
NAME	DATE

MCHENRY COUNTY DIVISION OF TRANSPORTATION
WALKUP ROAD F.A.U. 0085

EXISTING & PROPOSED SIGNING
WALKUP ROAD
STA 55+00 TO STA 70+00

SCALE: 1" = 50'
DRAWN BY: MAM
DATE: 08/17/09
CHECKED BY: BRH

TENG

TENG & ASSOCIATES, INC.
ENGINEERS/ARCHITECTS/PLANNERS
205 N. MICHIGAN AVE., CHICAGO, IL 60601
TELEPHONE: 312/616-0000

..\ROW009Y.DGN,..\SGN009Z4.DGN,..\ROW009S5.DGN,..\TTBODY V.DGN,..\ALTDI09A.DGN,..\PVW009S3.DGN,..\ROW009S5.DGN,..\ROW009RA.DGN,..\ROW009R.DGN,..\ND009R.DGN,..\ND009GD.DGN,..\SGN009.LLDGN
8:14:2009,4:55:51 T:\DOCUMENT\990003\CIVIL\DGN\SGN009S4.DGN STANKIRJ
1 2 3 4 5 6 7 8 9 10 11 12 13 14 15 16 17 18 19 20 21 22 23 24 25 26 27 28 29 30 31 32 33 34 35 36 37 38 39 40 41 42 43 44 45 46 47 48 49 50 51 52 53 54 55 56 57 58 59 60 61 6263