ORIGINAL SURVEY		BY	DATE
NOTE BOOK	SURVEYED		
	PLOTTED		
	TEMPLATE		
	AREAS		
NO.	AREAS CHECKED		

FINAL SURVEY		BY	DATE
NOTE BOOK	SURVEYED		
	PLOTTED		
	TEMPLATE		
	AREAS		
NO.	AREAS CHECKED		

..\ALI00$0A.DGN, ..\TP000$RI.DGN, ..\RDW00$R5.DGN, ..\RDW00$RA.DGN, ..\DRA00$DK.DGN, ..\SCR00$X9.DGN, ..\RDW00$XA.DGN, ..\ROW00$RB.DGN, ..\UTL00$RN.DGN, ..\UTL00$RN.DGN, ..\UTL00$RNORIGINAL.DGN
8-14-2009, 15:09:40 T:\DOCUMENT\93\0003\CIVIL\DGN\XSC00$XB.DGN STANKIRJ
1 2 3 4 5 6 7 8 9 10 11 12 13 14 15 16 17 18 19 20 21 22 23 24 25 26 27 28 29 30 31 32 33 34 35 36 37 38 39 40 41 42 43 44 45 46 47 48 49 50 51 52 53 54 55 56 57 58 59 60 61 62 63

NOTE: THE EXCACT LOCATION AND ELEVATION OF EXISTING STRUCTURES, UTILITIES, AND PIPING SHALL BE VERIFIED IN THE FIELD BY THE CONTRACTOR.

138+40.00

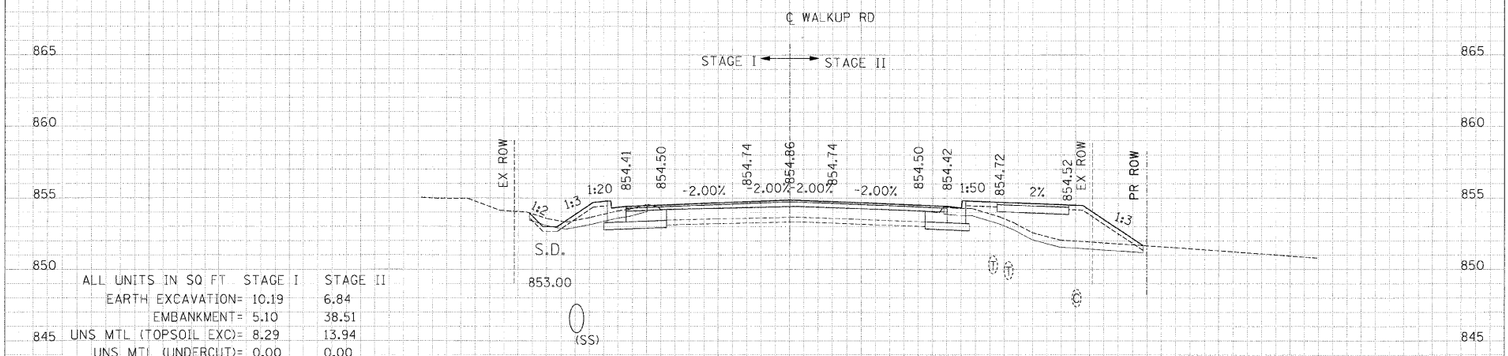

ALL UNITS IN SQ FT	STAGE I	STAGE II
EARTH EXCAVATION=	10.19	6.84
EMBANKMENT=	5.10	38.51
UNS MTL (TOPSOIL EXC)=	8.29	13.94
UNS MTL (UNDERCUT)=	0.00	0.00
POROUS GRAN EMB SUBGR=	0.00	0.00

138+00.00

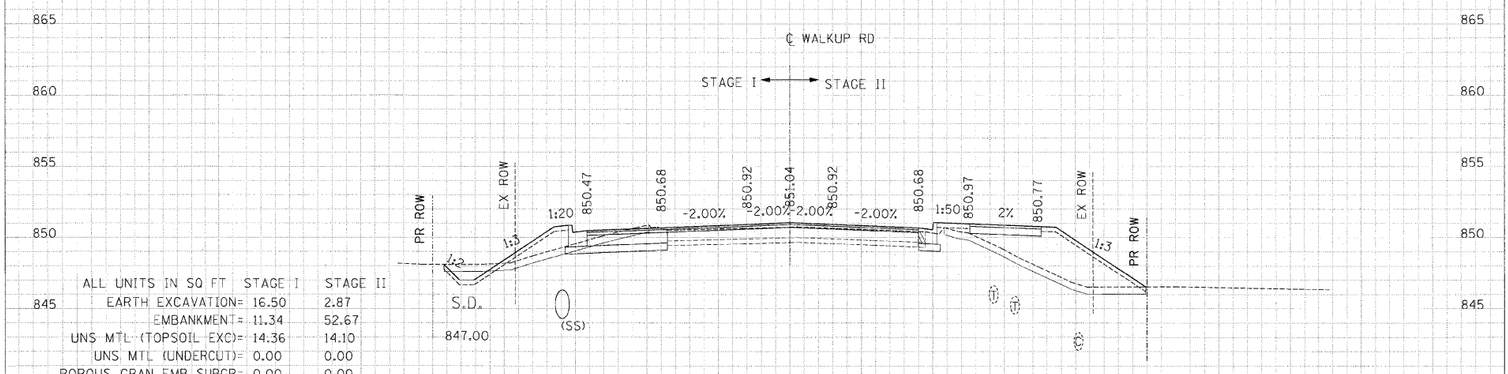

ALL UNITS IN SQ FT	STAGE I	STAGE II
EARTH EXCAVATION=	16.50	2.87
EMBANKMENT=	11.34	52.67
UNS MTL (TOPSOIL EXC)=	14.36	14.10
UNS MTL (UNDERCUT)=	0.00	0.00
POROUS GRAN EMB SUBGR=	0.00	0.00

137+00.00

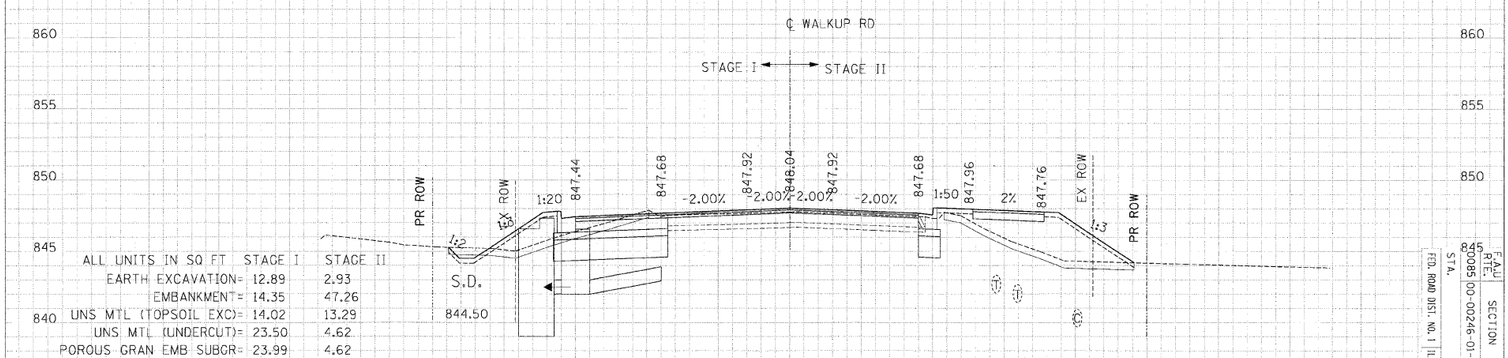

ALL UNITS IN SQ FT	STAGE I	STAGE II
EARTH EXCAVATION=	12.89	2.93
EMBANKMENT=	14.35	47.26
UNS MTL (TOPSOIL EXC)=	14.02	13.29
UNS MTL (UNDERCUT)=	23.50	4.62
POROUS GRAN EMB SUBGR=	23.99	4.62

136+00.00

PROPOSED CROSS-SECTIONS: WALKUP ROAD

F.A.U. RTE.	SECTION	COUNTY	TOTAL SHEETS	SHEET NO.
00085	00-00246-01-FP	MCHENRY	236	210
STA.	TO STA.			
FED. ROAD DIST. NO. 1	ILLINOIS	FED. AID PROJECT		
CONTRACT NO: 63266				