

| F.A.U. RTE. | SECTION | COUNTY | TOTAL SHEETS | SHEET NO. |
|-----------------------------------|----------------|--------------------|--------------|-----------|
| 2534 | 09-00074-00-RS | DUPAGE | 22 | 1 |
| FEDERAL ROAD DIST. NO. 1 ILLINOIS | | CONTRACT NO. 63374 | | |

INDEX OF SHEETS

- 1 TITLE SHEET
- 2 GENERAL NOTES AND SUMMARY OF QUANTITIES
- 3-5 TYPICAL SECTIONS
- 6-14 PLAN SHEETS
- 15-22 DISTRICT 1 DETAILS

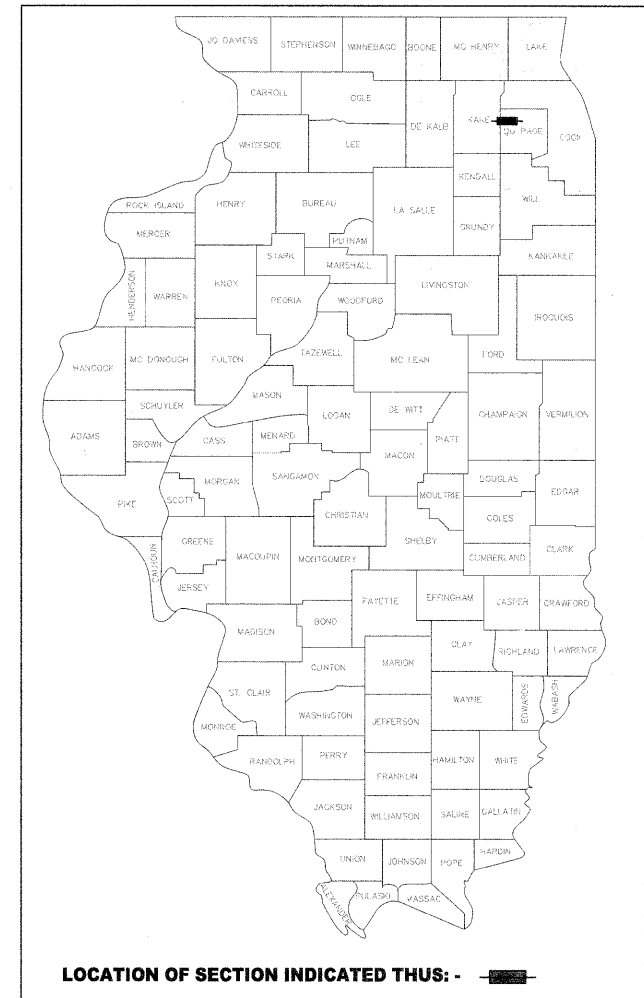
IDOT STATEWIDE STANDARDS

- 000001-05 STANDARD SYMBOLS, ABBREVIATIONS, AND PATTERNS
- 001006 DECIMAL OF AN INCH AND OF A FOOT
- 424001-05 CURB RAMPS FOR SIDEWALKS
- 442201-03 CLASS C AND D PATCHES
- 604001-03 FRAME AND LIDS TYPE I
- 604051-03 FRAME AND GRATE TYPE II
- 606001-04 CONCRETE CURB TYPE B AND COMBINATION CONCRETE CURB AND GUTTER
- 701011-02 OFF-ROAD MOVING OPERATIONS, 2L, 2W, DAY ONLY
- 701301-03 LANE CLOSURE, 2L, 2W, SHORT TIME OPERATIONS
- 701311-03 LANE CLOSURE, 2L, 2W, MOVING OPERATIONS-DAY ONLY
- 701501-05 URBAN LANE CLOSURE, 2L, 2W, UNDIVIDED
- 701701-06 URBAN LANE CLOSURE, MULTILANE INTERSECTION
- 701801-04 LANE CLOSURE MULTILANE 1W OR 2W CROSSWALK OR SIDEWALK CLOSURE
- 701901-01 TRAFFIC CONTROL DEVICES
- 780001-02 TYPICAL PAVEMENT MARKINGS
- 781001-03 TYPICAL APPLICATIONS RAISED REFLECTIVE PAVEMENT MARKERS
- 886001-01 DETECTOR LOOP INSTALLATIONS
- 886006-01 TYPICAL LAYOUTS FOR DETECTION LOOPS

STATE OF ILLINOIS DEPARTMENT OF TRANSPORTATION DIVISION OF HIGHWAYS PLANS FOR PROPOSED FEDERAL AID HIGHWAY

**F.A.U. ROUTE 2534 (JOLIET STREET)
IL ROUTE 59 TO GENEVA STREET
LAPP RESURFACING
SECTION NO. 09-00074-00-RS
PROJECT NO. M-ARA-9003(405)
JOB NO. C-91-802-09
CITY OF WEST CHICAGO
DUPAGE COUNTY**

THE PROJECT IS LOCATED IN THE CITY OF WEST CHICAGO

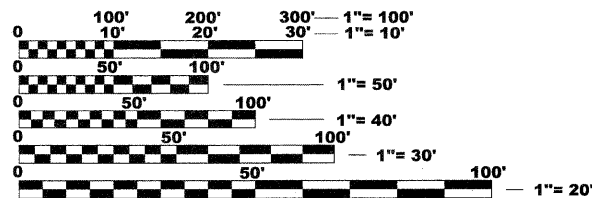


LOCATION OF SECTION INDICATED THUS: -

DESIGN DESIGNATION:
NORTH OF IL ROUTE 38:
LOCAL STREET
SOUTH OF IL ROUTE 38:
LOCAL ROAD

ADT:
NORTH OF IL ROUTE 38:
8,500 VPD (2005)
12,000 VPD (2030)
SOUTH OF IL ROUTE 38:
11,700 VPD (2005)
13,000 VPD (2030)

POSTED SPEED LIMIT(S):
NORTH OF IL ROUTE 38:
30 MPH
SOUTH OF IL ROUTE 38:
40 MPH

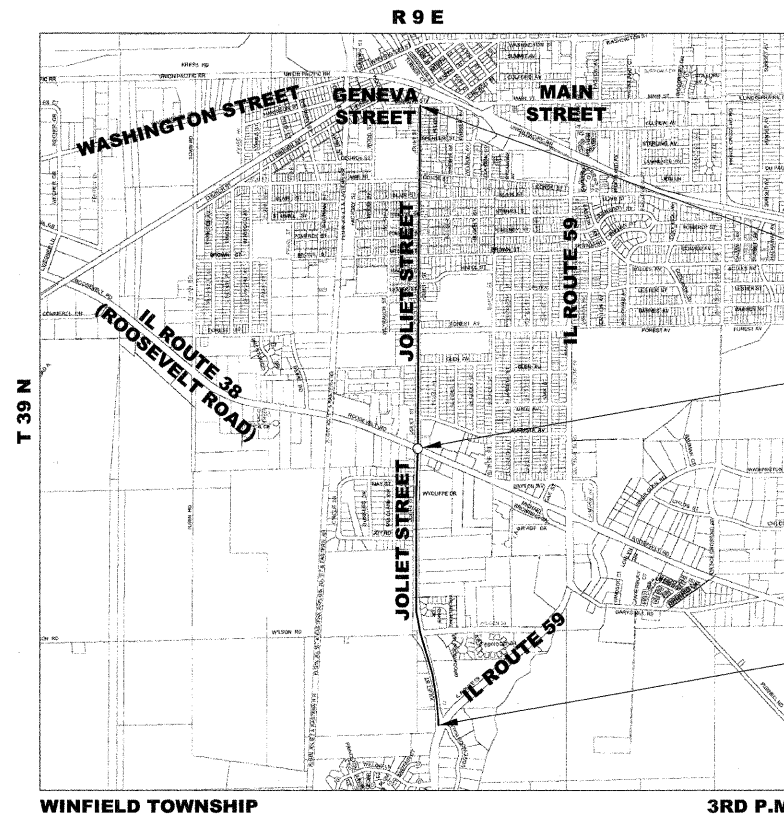


FULL SIZE PLANS HAVE BEEN PREPARED USING STANDARD ENGINEERING SCALES. REDUCED SIZED PLANS WILL NOT CONFORM TO STANDARD SCALES. IN MAKING MEASUREMENTS ON REDUCED PLANS, THE ABOVE SCALES MAY BE USED.

J.U.L.I.E.
JOINT UTILITY LOCATION INFORMATION FOR EXCAVATION
1-800-892-0123
OR 811

PLANS PREPARED BY:
CITY OF WEST CHICAGO
475 MAIN STREET
PHONE: 630-293-2200
FAX: 630-293-3028
P.O. BOX 488
WEST CHICAGO, IL 60185

thomas engineering group, llc
238 south kenilworth avenue
suite 100
oak park, il 60302
phone: 708-533-1700



WINFIELD TOWNSHIP 3RD P.M.

LOCATION MAP

N.T.S.

PROJECT LENGTH

GROSS = 10,904 FT = 2.07 MI
NET = 10,807 FT = 2.05 MI

PROJECT ENDS
STA. 120+37

PROJECT OMISSION AT
IL ROUTE 38 (ROOSEVELT ROAD)
STA. 59+36 TO
STA. 60+33

PROJECT BEGINS
STA. 11+33

STATE OF ILLINOIS
DEPARTMENT OF TRANSPORTATION
DIVISION OF HIGHWAYS

APPROVED 12/16 20 09
CITY OF WEST CHICAGO, DIRECTOR OF PUBLIC WORKS

PASSED DECEMBER 16 2009
DISTRICT 1 ENGINEER OF LOCAL ROADS AND STREETS

RELEASING FOR BID
BASED ON LIMITED REVIEW DECEMBER 16, 2009
DEPUTY DIRECTOR OF HIGHWAYS, REGION 1 ENGINEER



BY: *Brian L. Pawula* DATE: 12/16/09
THOMAS ENGINEERING GROUP, LLC
LICENSE EXPIRES: 11/30/11



BY: *Richard A. Young* DATE: 12/16/09
EJM ENGINEERING, INC.
LICENSE EXPIRES: 11/30/11
THIS SEAL APPLIES TO SHEET(S) 6, 9, 10

PRINTED BY THE AUTHORITY
OF THE STATE OF ILLINOIS

FEDERAL AID DESIGN ENGINEER: MARILYN SOLOMON, P.E. (847) 705-4407

PROJECT ENGINEER: BRIAN L. PAWULA, P.E., (847) 922-6125
PROJECT MANAGER: KEVIN C. VANDEWOESTYNE, P.E., (847) 815-9500
CONTRACT NO. 63374