







**LEGEND**

-  PERIMETER EROSION BARRIER
-  TEMPORARY DITCH CHECKS
-  INLET FILTERS
-  TREE TRUNK PROTECTION
-  TREE ROOT PRUNING

**SCHEDULE OF EROSION CONTROL QUANTITIES**

TEMPORARY DITCH CHECKS	FOOT	14
PERIMETER EROSION BARRIER (INCLUDES MAINTENANCE)	FOOT	226
INLET FILTERS (INCLUDES MAINTENANCE)	EACH	11
TREE TRUNK PROTECTION	EACH	2
TREE ROOT PRUNING	EACH	1
TEMPORARY EROSION CONTROL SEEDING	POUND	40
MULCH, METHOD 1	ACRE	0.40

SCALE BAR:  
  
 THIS PLAN SHEET DEPICTS IMPROVEMENTS AT 1" = 20' ON A 22" X 34" SHEET

COPYRIGHT © 2009 BY BAXTER & WOODMAN, INC.  
 STATE OF ILLINOIS - PROFESSIONAL DESIGN FIRM  
 263Madison Ave., Suite 1000, Chicago, IL 60601  
 TEL: 312.467.1000 FAX: 312.467.1001  
 WWW.BANDW.COM  
 PROJECT: VILLAGE CARY, ILLINOIS  
 SHEET: EROSION AND SEDIMENT CONTROL PLAN  
 DATE: 09/11/09



DESIGNED - JJF	REVISED - MCDPD REVIEW 11/3/09
DRAWN - CJC	REVISED - IDOT REVIEW 11/17/09
CHECKED - RWL	REVISED -
DATE - 09/11/09	FILE - 080298-ER2.sht

**VILLAGE CARY, ILLINOIS**  
**U.S. ROUTE 14 AT EAST MAIN STREET RIGHT-TURN LANE STP**  
**AND EAST MAIN STREET ARRA IMPROVEMENTS**

**EROSION AND SEDIMENT CONTROL PLAN**  
**EAST MAIN STREET**  
 SCALE: 1" = 20'  
 STA. 15+00 TO STA. 20+00

F.A. RTE.	SECTION	COUNTY	TOTAL SHEETS	SHEET NO.
	08-00054-00-CH	McHENRY	56	20
C-91-619-09			CONTRACT NO. 63404	
FED. ROAD DIST. NO. 1 (ILLINOIS) FED. AID PROJECT M-ARA-9003313				