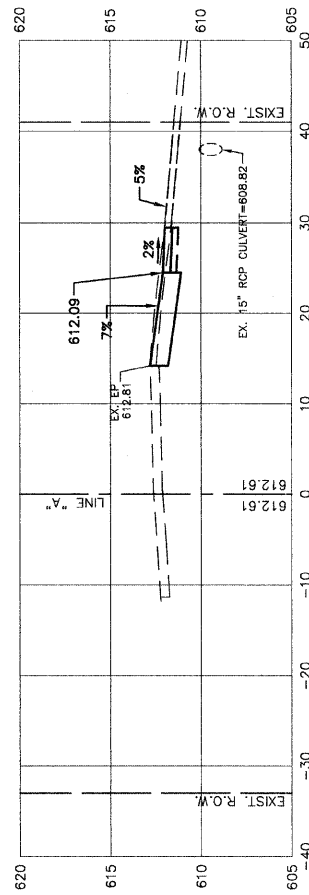


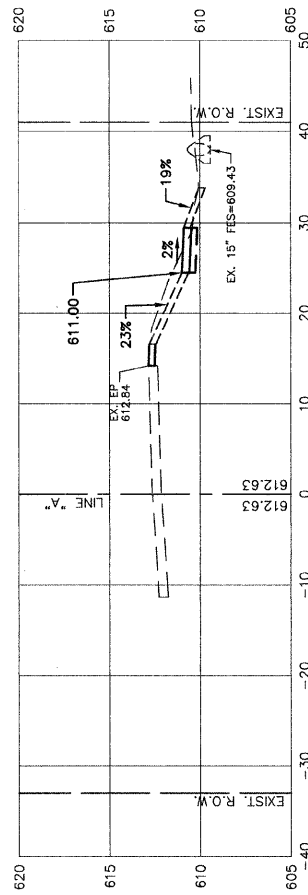
CUT=4  
14+50

FILL=1



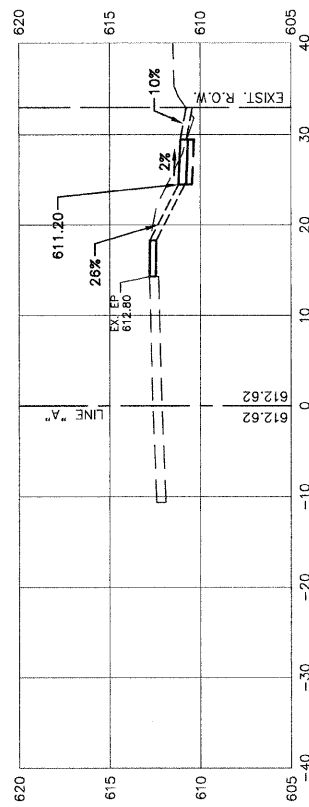
CUT=20  
14+23

FILL=0



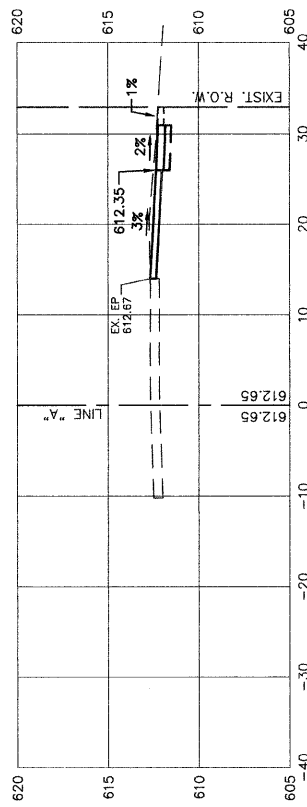
CUT=11  
14+00

FILL=1



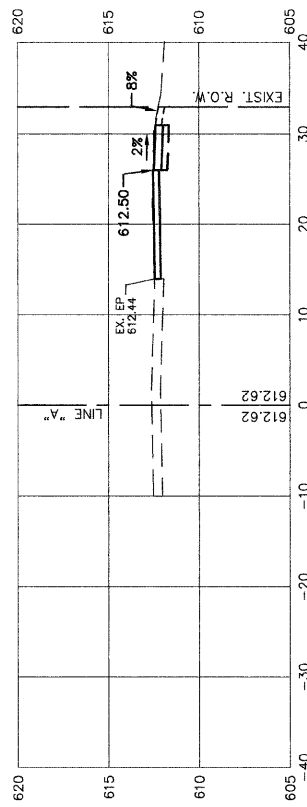
CUT=10  
13+50

FILL=1



CUT=11  
13+00

FILL=0



CUT=9  
12+50

FILL=0

FILE NAME = 05612\_03.XSCT-01

USER NAME =	DESIGNED -- JP	REVISEC --
	CHECKED -- LSG/MN	REVISEC --
PLOT SCALE =	DRAWN -- PS/KWM	REVISEC --
PLOT DATE = 11-30-09	CHECKED -- PS/KWM	REVISEC --

STATE OF ILLINOIS  
DEPARTMENT OF TRANSPORTATION

CLAIRE BOULEVARD  
SAFE ROUTE TO SCHOOL PROGRAM  
CROSS SECTIONS

SCALE: H 1"=10' V 1"=5' SHEET NO. 5 OF 10 SHEETS STA. 12+50 TO STA. 14+50

F.A.U. RTE.	SECTION	COUNTY	TOTAL SHEETS	SHEET NO.
1008	06-00162-03-SW	COOK	10	5
FED. ROAD DIST. NO. 1 ILLINOIS			CONTRACT NO. 63405	
FED. AID PROJECT CMM-9003 (080)				