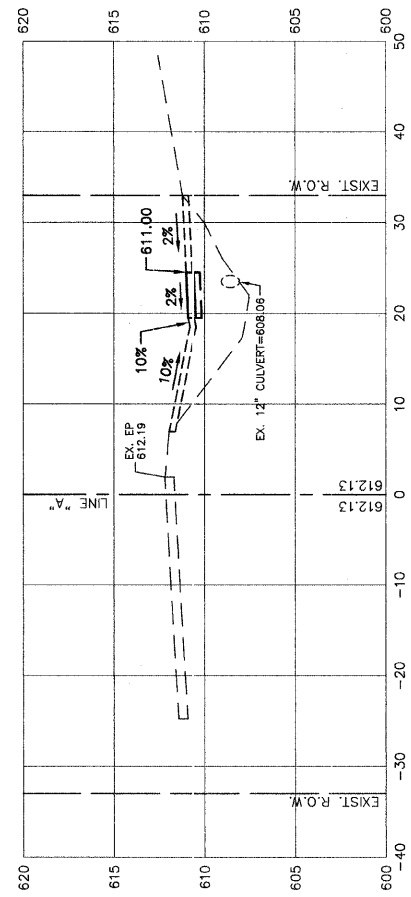
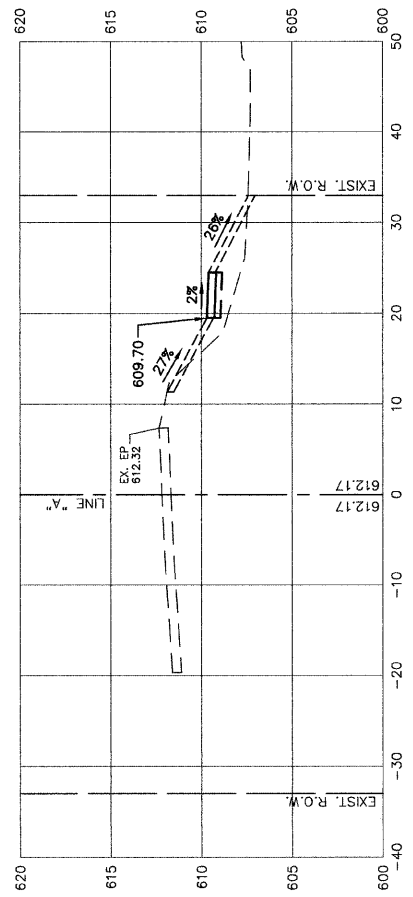


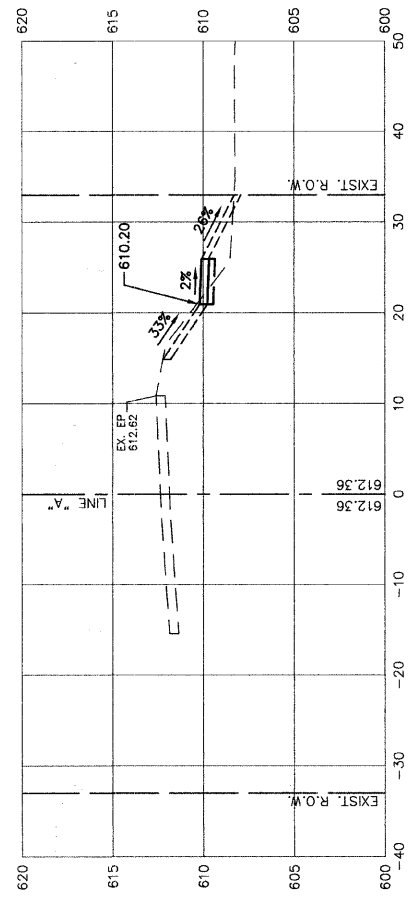
CUT=6
17+00
FILL=7



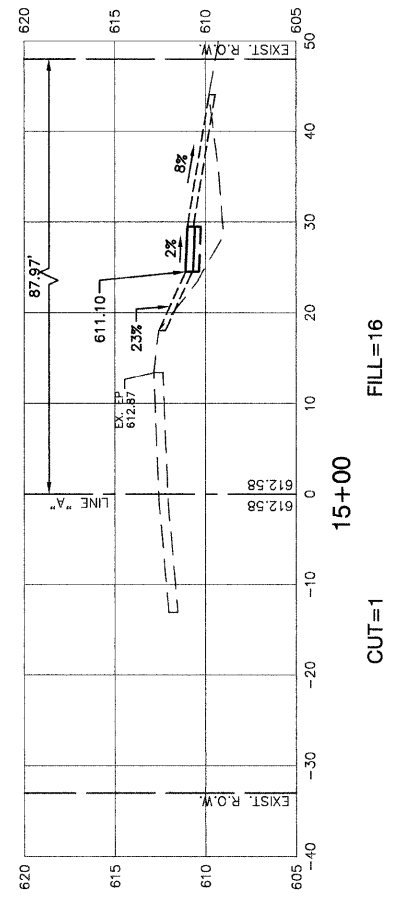
CUT=1
16+50
FILL=40



CUT=1
16+00
FILL=12



CUT=5
15+50
FILL=5



CUT=1
15+00
FILL=16

FILE NAME = 05612_03-XSCT-01

USER NAME =	DESIGNED -- JP	REVISED --
	CHECKED -- LSG/MN	REVISED --
PLOT SCALE =	DRAWN -- PS/KWM	REVISED --
PLOT DATE = 11-30-09	CHECKED -- PS/KWM	REVISED --

STATE OF ILLINOIS
DEPARTMENT OF TRANSPORTATION

CLAIRE BOULEVARD
SAFE ROUTE TO SCHOOL PROGRAM
CROSS SECTIONS
SCALE: H 1"=10' V 1"=5'
SHEET NO. 6 OF 10 SHEETS
STA. 15+00 TO STA. 17+00

F.A.U. RTE.	SECTION	COUNTY	TOTAL SHEETS	SHEET NO.
1008	06-00162-03-SW	COOK	10	6
CONTRACT NO. 63405				
FED. ROAD DIST. NO. 1 ILLINOIS FED. AID PROJECT CMM-9003 (080)				