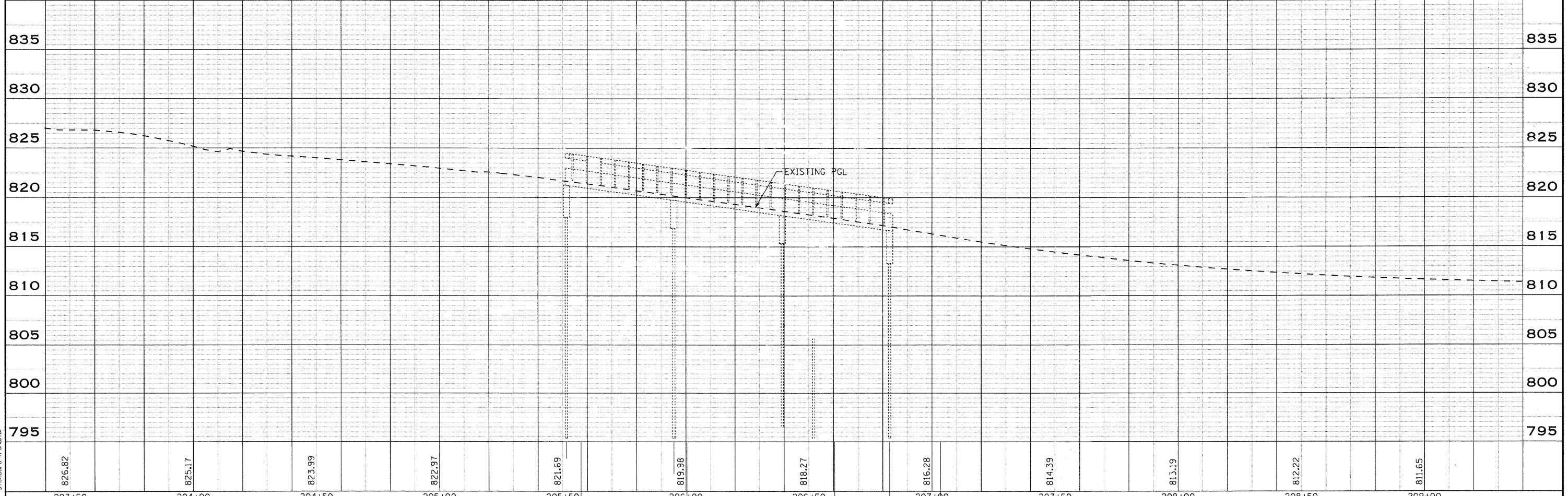
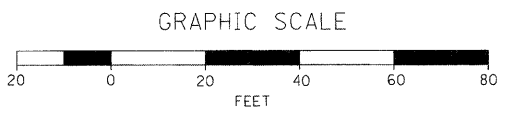
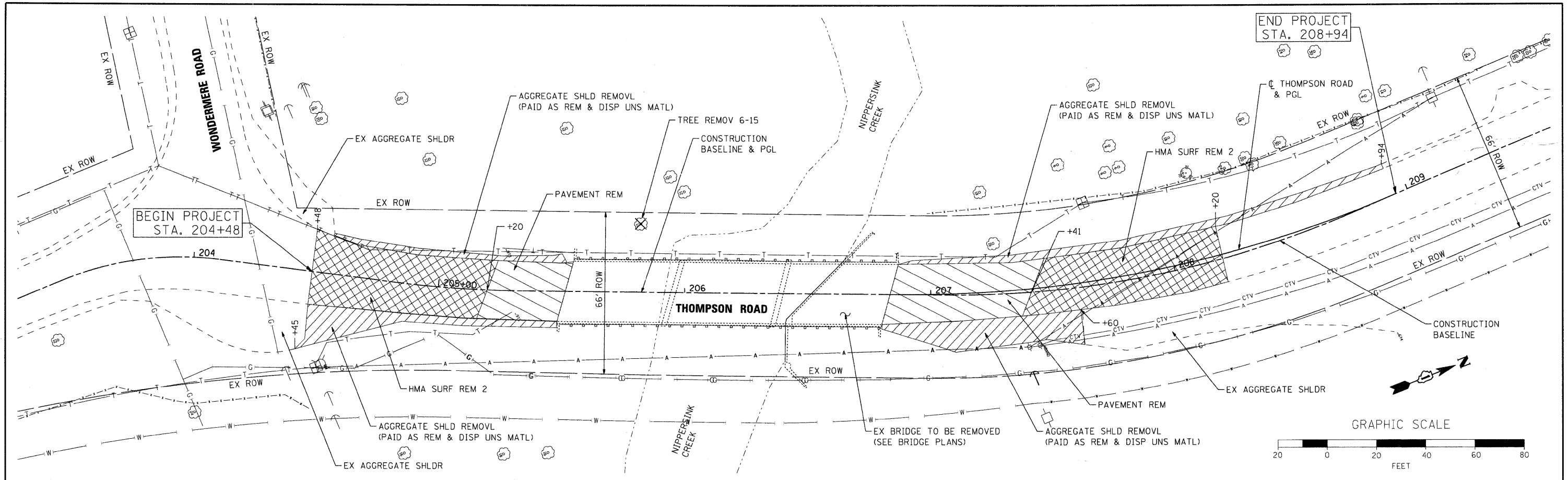


PLAN	SURVEYED	DATE
NOTE BOOK	ALIGNED	BY
NO.	RT. OF WAY CHECKED	
	PAID FILE NAME	

PROFILE	SURVEYED	DATE
NOTE BOOK	CHECKED	BY
NO.	BLK. NOTED	
	STRUCTURE NOTATING CHRD	

SEC GROUP, INC.  
 PROJECT CONTACT:  
 CLIENT: Village of Wonder Lake  
 DATE PLOTTED: 12/15/2009 8:04:48 AM  
 FILE NAME: 060563.rim.dgn  
 PLOT DRIVER: pdf.plt  
 PEN TABLE: standard-trans.tbl



826.82	825.17	823.99	822.97	821.69	819.98	818.27	816.28	814.39	813.19	812.22	811.65
203+50	204+00	204+50	205+00	205+50	206+00	206+50	207+00	207+50	208+00	208+50	209+00

**SEC Group, Inc.**  
 Surveying  
 Engineering  
 Planning  
 Landscape Architecture  
 McHenry • Yorkville • New Lenox • Chicago  
 www.secgroupinc.com

USER NAME = whood	DESIGNED -	REVISED -
PLOT SCALE = 1"=20'	DRAWN -	REVISED -
PLOT DATE = 11/18/09	CHECKED - SP	REVISED -
	DATE - 11/18/09	REVISED -

**VILLAGE OF WONDER LAKE**

**REMOVAL PLAN  
THOMPSON ROAD**

SCALE: 1"=20' SHEET NO. 1 OF 1 SHEETS STA. 204+48 TO STA. 208+94

F.A. RTE. 4081	SECTION 06-00005-00-BR	COUNTY McHENRY	TOTAL SHEETS 45	SHEET NO. 6
CONTRACT NO. 63409			ILLINOIS FED. AID PROJECT	