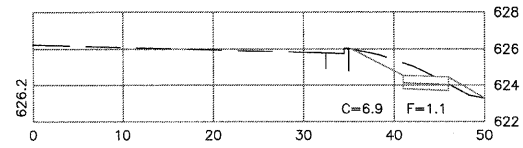
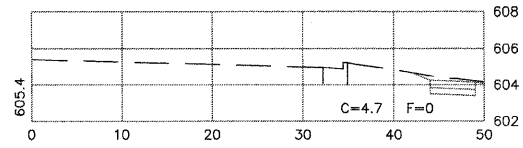


HARLEM AVENUE CROSS SECTIONS

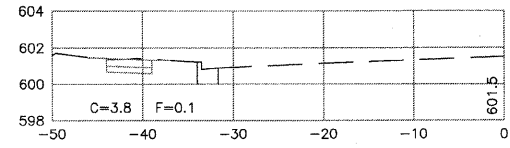
24+02



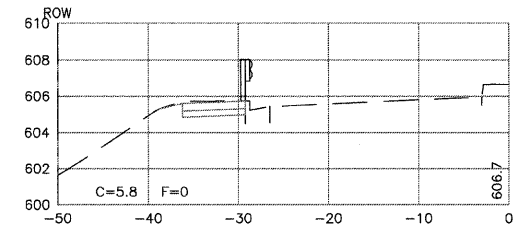
78+50



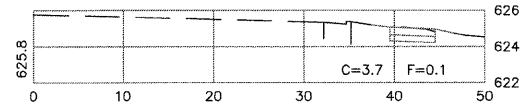
84+50



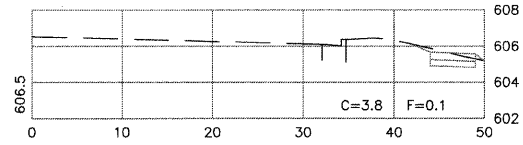
86+77



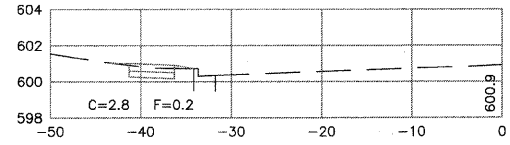
23+05



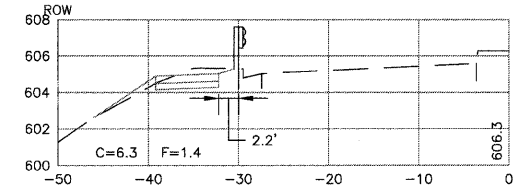
78+00



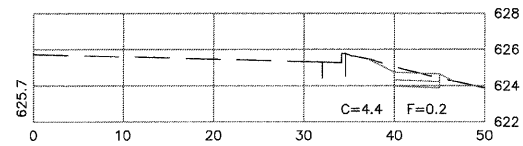
83+95



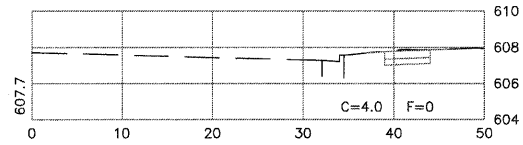
86+60



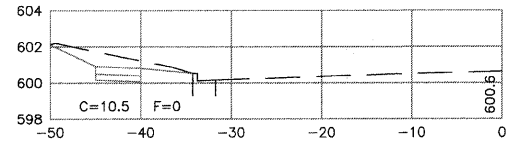
22+50



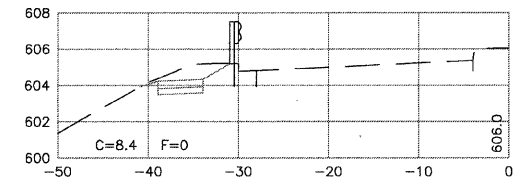
77+50



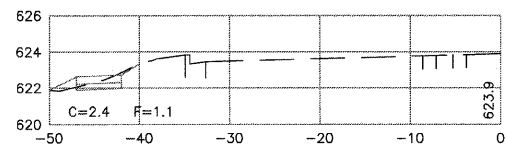
83+50



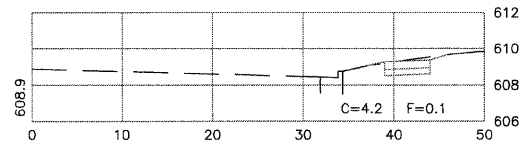
86+50



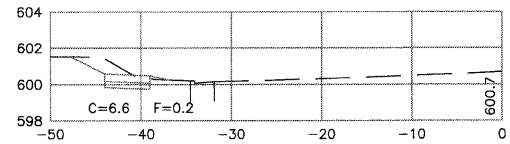
17+50



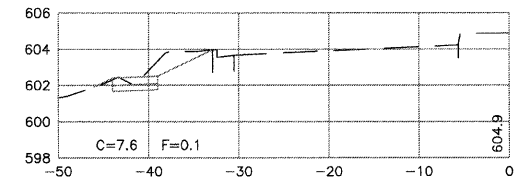
77+00



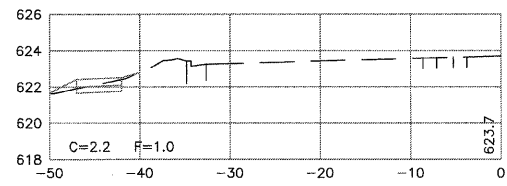
82+50



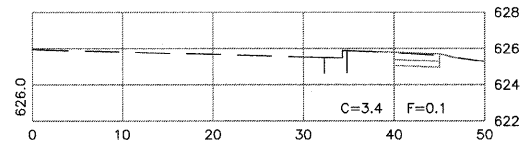
86+00



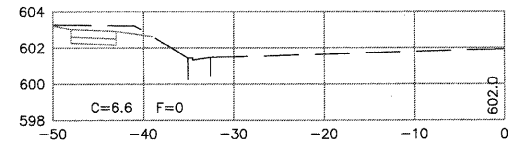
17+00



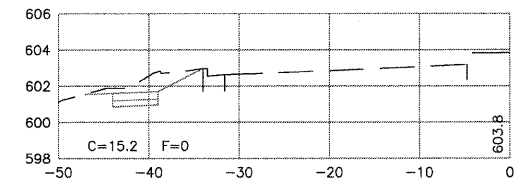
26+00



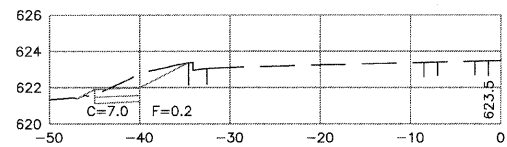
80+50



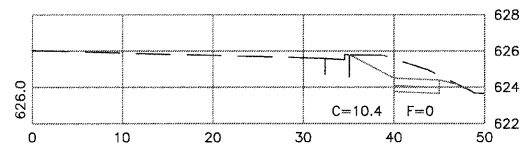
85+50



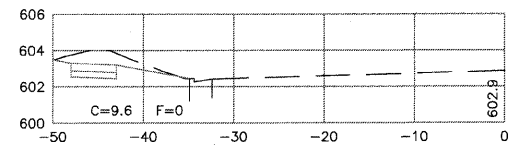
16+50



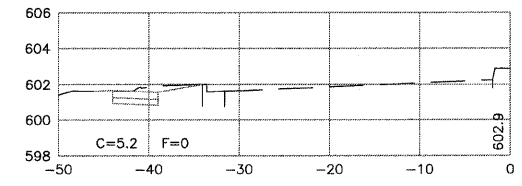
25+50



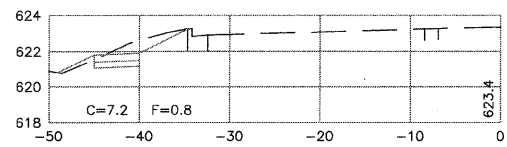
80+00



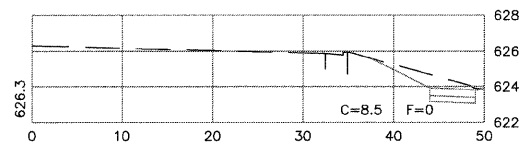
85+00



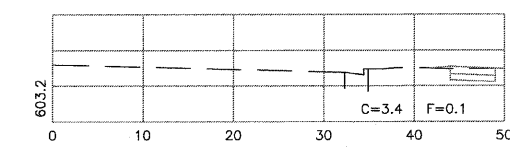
16+00



24+50



79+50



PLOT DATE: Dec 17, 2009  
 FILE NAME: H:\09-PH\3002\PLANS-ENG\REV-1\dwg\09-PH-3002 09-12-17.dwg

FILE NAME =	USER NAME = \$USER\$	DESIGNED -	REVISED -	<b>STATE OF ILLINOIS</b> <b>DEPARTMENT OF TRANSPORTATION</b>	<b>CITY OF PALOS HEIGHTS SIDEWALK IMPROVEMENTS</b> <b>CROSS SECTIONS - HARLEM AVENUE</b>		F.A.P. RTE.	SECTION	COUNTY	TOTAL SHEETS	SHEET NO.		
H:\09-PH\3002\PLANS-ENG\REV-1\dwg\09-PH-3002 09-12-17.dwg		DRAWN -	REVISED -		SCALE: 1"=5' V 1"=10' H	SHEET NO. 2 OF 4 SHEETS	STA. 16+00	TO STA. 86+77	348	09-00044-00-SW	COOK	29	12
PLOT SCALE = \$SCALE\$		CHECKED -	REVISED -										
PLOT DATE = Dec 17, 2009		DATE -	REVISED -										
											CONTRACT NO. 63413		
											ILLINOIS FED. AID PROJECT		