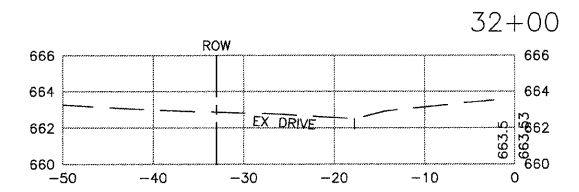
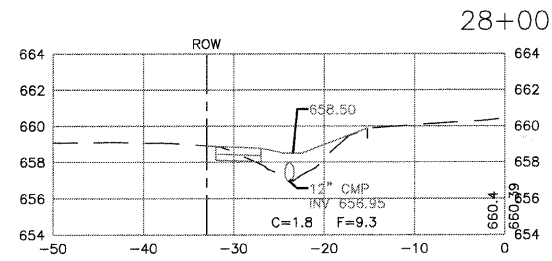
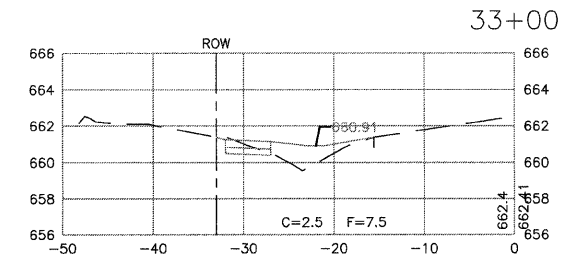
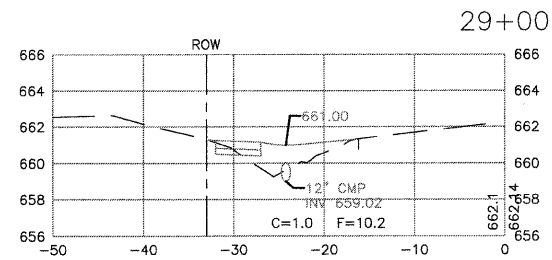
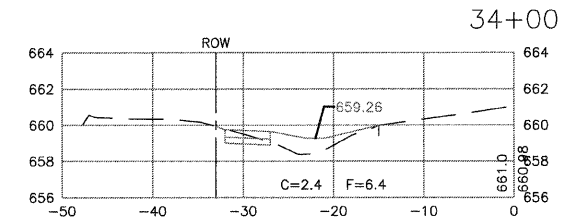
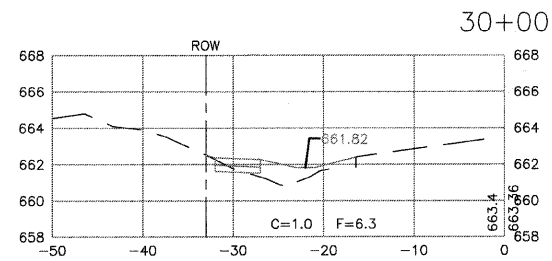
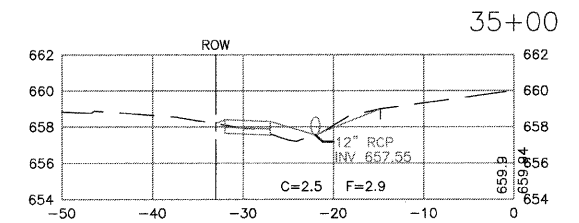
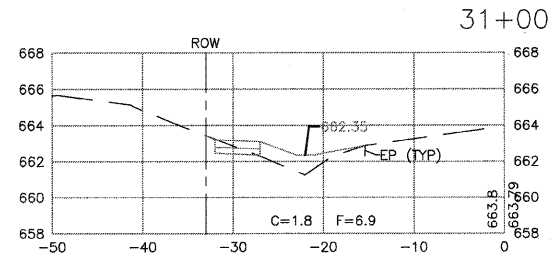


McCARTHY ROAD CROSS SECTIONS



PLOT DATE: Dec 17, 2009  
 FILENAME: H:\09-PH\3002\PLANS-ENG\REV-1\dwg\09-PH-3002-09-12-17.dwg

FILE NAME =	USER NAME = \$USER\$	DESIGNED -	REVISED -
H:\09-PH\3002\PLANS-ENG\REV-1\dwg\09-PH-3002-09-12-17.dwg		DRAWN -	REVISED -
PLOT SCALE = \$SCALE\$		CHECKED -	REVISED -
PLOT DATE = Dec 17, 2009		DATE -	REVISED -

STATE OF ILLINOIS  
DEPARTMENT OF TRANSPORTATION

CITY OF PALOS HEIGHTS SIDEWALK IMPROVEMENTS  
CROSS SECTIONS - MCCARTHY ROAD

SCALE: 1"=5'V 1"=10'H SHEET NO. 3 OF 4 SHEETS STA. 28+00 TO STA. 35+00

F.A.P. RTE.	SECTION	COUNTY	TOTAL SHEETS	SHEET NO.
348	09-00044-00-SW	COOK	29	13
CONTRACT NO. 63413			ILLINOIS FED. AID PROJECT	