

STATE OF ILLINOIS  
DEPARTMENT OF TRANSPORTATION

DIVISION OF HIGHWAYS  
PLANS FOR PROPOSED  
FEDERAL AID HIGHWAY

F.A.U. ROUTE 2625 MILL ROAD AND  
F.A.U. ROUTE 3884 ARMY TRAIL BOULEVARD (JOHN F. KENNEDY DRIVE)  
STP RESURFACING AND WATER MAIN IMPROVEMENTS  
SECTION: 09-00098-00-RS  
PROJECT NO.: M-9003 (474)  
JOB NO.: C-91-056-10  
DuPage COUNTY

F.A.U. ROUTE NO.	SECTION	COUNTY	TOTAL SHEETS	SHEET NO.
* 09-00098-00-RS	DuPAGE		69	1
STA TO STA				
FED. ROAD DIST. NO. C-91-056-10		ILLINOIS	FED AID PROJECT M-9003(474)	

\*3884 ARMY TRAIL BOULEVARD  
\*2625 MILL ROAD  
CONTRACT NO.: 63427

FOR INDEX OF SHEETS, SEE SHEET NO. 2

PROJECT LOCATED IN THE VILLAGE OF ADDISON

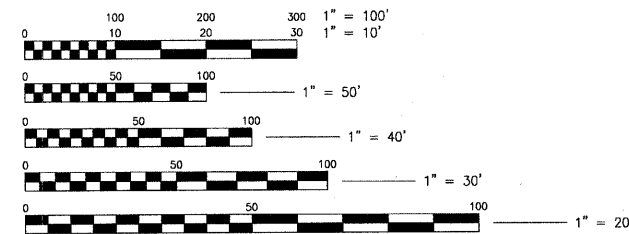


TRAFFIC DATA

**MILL ROAD**  
POSTED & DESIGN SPEED LIMIT = 30 MPH  
2030 ADT - 13,000 VPD  
COLLECTOR

**ARMY TRAIL BOULEVARD (JOHN F. KENNEDY DRIVE)**  
POSTED & DESIGN SPEED LIMIT = 30 - 35 MPH  
2030 ADT - 21,000 VPD  
COLLECTOR

BAXTER & WOODMAN, INC.  
STATE OF ILLINOIS - PROFESSIONAL DESIGN FIRM  
LICENSE NO. - 184-001121 - EXPIRES 4/30/2011



FULL SIZE PLANS HAVE BEEN PREPARED USING STANDARD ENGINEERING SCALES. REDUCED SIZED PLANS WILL NOT CONFORM TO STANDARD SCALES. IN MAKING MEASUREMENTS ON REDUCED SIZE PLANS, THE ABOVE SCALES SHALL BE USED.

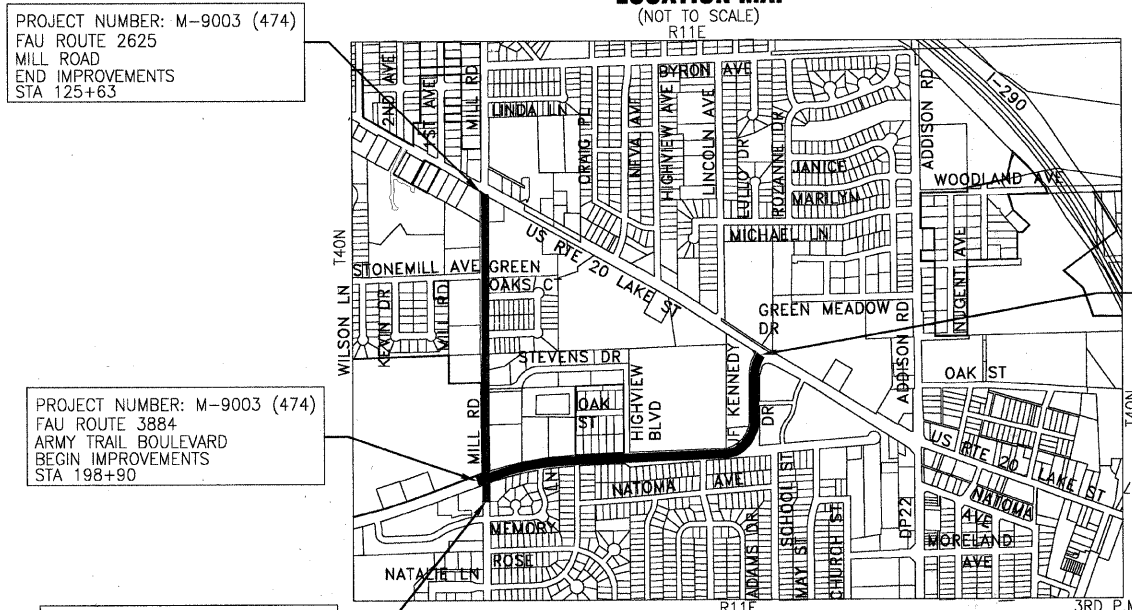
J.U.L.I.E. DESIGN STAGE REQUEST  
DIG. No. 1190755



CONTACT JULIE AT 811 OR 800-892-0123 WITH THE FOLLOWING:  
COUNTY = DuPAGE  
CITY-TOWNSHIP = ADDISON - ADDISON  
SEC. & 1/4 SEC. NO. = SEC. 20 SE 1/4, SEC. 28 NW 1/4 AND SEC. 29 NE 1/4, T40N-R11E  
48 HOURS (2 working days) BEFORE YOU DIG

CONTRACT NO. 63427

LOCATION MAP (NOT TO SCALE)



PROJECT NUMBER: M-9003 (474)  
FAU ROUTE 2625  
MILL ROAD  
END IMPROVEMENTS  
STA 125+63

PROJECT NUMBER: M-9003 (474)  
FAU ROUTE 3884  
ARMY TRAIL BOULEVARD  
BEGIN IMPROVEMENTS  
STA 198+90

PROJECT NUMBER: M-9003 (474)  
FAU ROUTE 2625  
MILL ROAD  
BEGIN IMPROVEMENTS  
STA 97+00

ADDISON TOWNSHIP  
GROSS LENGTH OF IMPROVEMENT = 6,200 LIN. FT. OR 1.174 MILES  
NET LENGTH OF IMPROVEMENT = 6,200 LIN. FT. OR 1.174 MILES



Madison, Wisconsin  
608.241.5481

Burlington, Wisconsin  
262.763.7834

Crystal Lake, Illinois  
815.459.1260  
(OFFICE WHICH PREPARED PLANS)


Mokena, Illinois  
708.478.2090

DeKalb, Illinois  
815.787.3111



Crystal Lake, Illinois  
847.223.5088

Chicago, Illinois  
312.578.0500



Plainfield, Illinois  
815.609.7425

Itasca, Illinois  
630.773.1870

STATE OF ILLINOIS  
DEPARTMENT OF TRANSPORTATION  
DIVISION OF HIGHWAYS

APPROVED 11-18-09  
*[Signature]*  
VILLAGE OF ADDISON, REPRESENTATIVE

PASSED DECEMBER 3, 2009  
*[Signature]*  
DISTRICT 1 ENGINEER OF LOCAL ROADS AND STREETS

RELEASING FOR BID BASED ON LIMITED REVIEW  
DECEMBER 8, 2009  
*[Signature]*  
DEPUTY DIRECTOR OF HIGHWAYS, REGION 1 ENGINEER

PRINTED BY THE AUTHORITY  
OF THE STATE OF ILLINOIS

B&W PROJECT NO.: 070142

DATE: 11-17-09

I:\ADDON\070142-ARMY TRAIL-MILL LAPP & WATER MAIN\CADD-SURVEY\DRAWINGS\DWGS\070142-CVR.DWG 01  
 Plotted: 8/8/2009 @ 8:05 PM By: 231UKB  
 Copyright © 2009, By Baxter & Woodman, Inc.  
 State of Illinois - Professional Design Firm  
 License No. - 184-001121 - Expires 4-30-11  
 FIELD ENGINEER: MARILYN SOLOMON, P.E. 847-705-4407 SCHAUMBURG, IL