

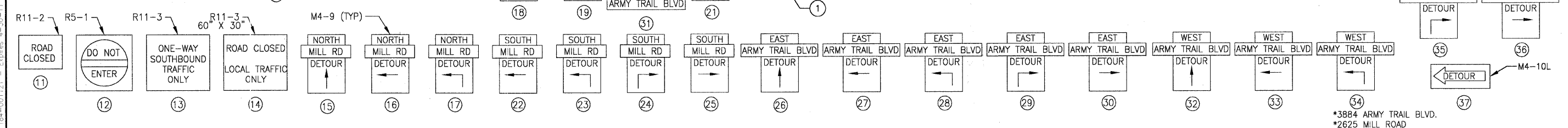
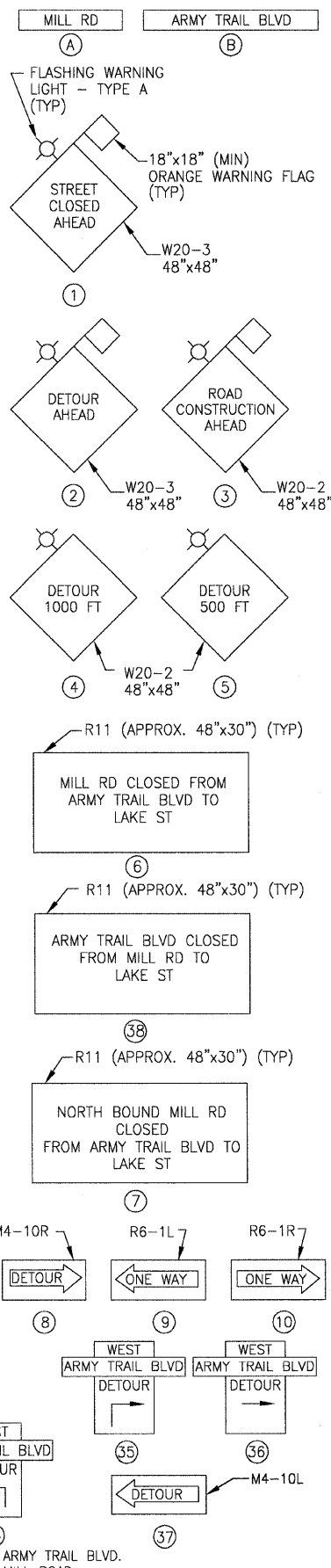
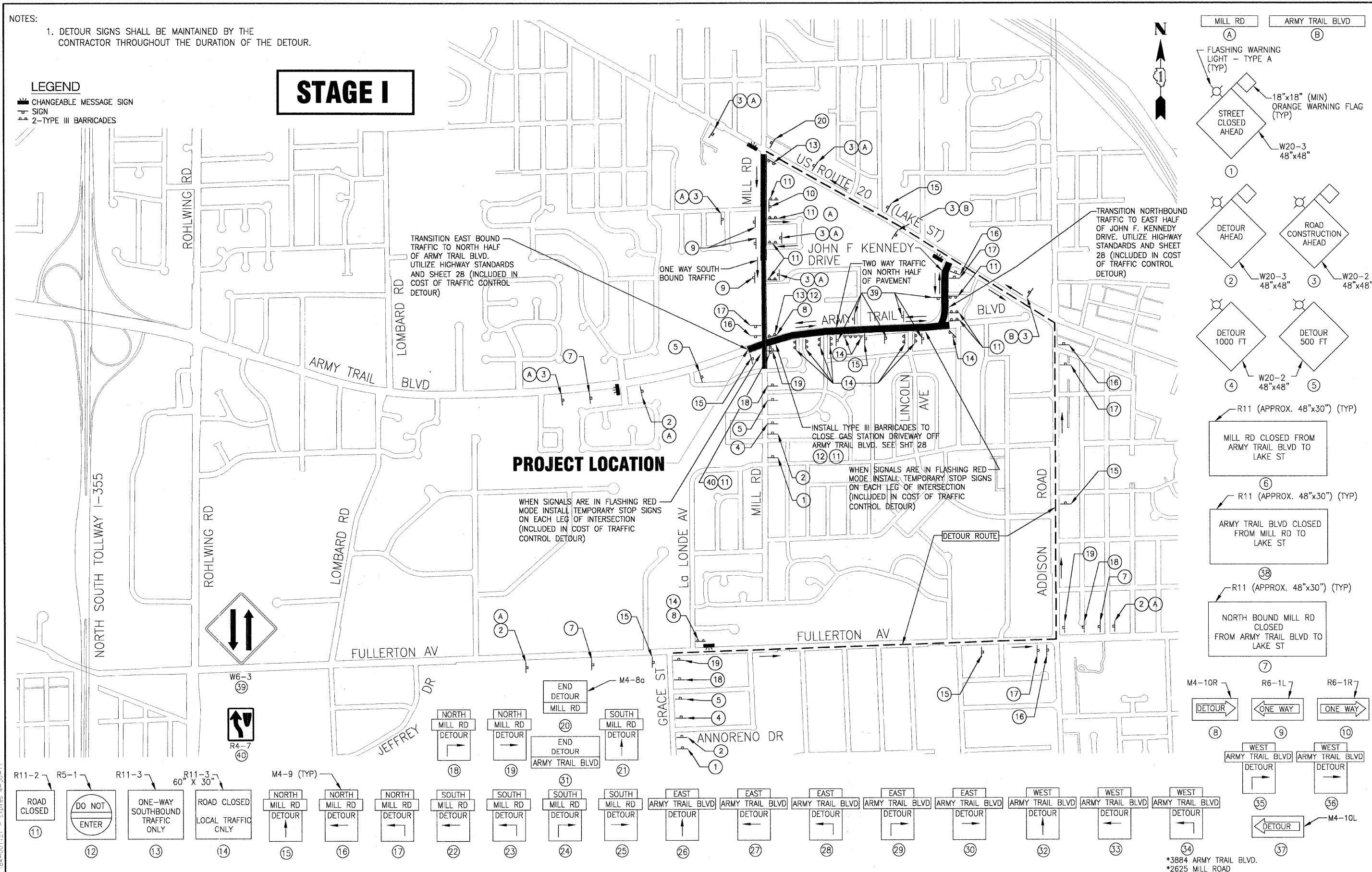
NOTES:

1. DETOUR SIGNS SHALL BE MAINTAINED BY THE CONTRACTOR THROUGHOUT THE DURATION OF THE DETOUR.

LEGEND

- CHANGABLE MESSAGE SIGN
- 1-1 SIGN
- 2-TYPE III BARRICADES

STAGE I



I:\ADDDV\070142-ARMY TRAIL-MILL LAPP & WATER MAIN\CADD-SURVEY\DRAWINGS\DWGS\070142-DETOUR.DWG 26
 Plotted: 11/30/2009 8:47 AM By: 560KAR
 Copyright © 2009, By Baxter & Woodman, Inc.
 State of Illinois - Professional Design Firm
 License No. - 184-001211 - Expires 4-30-11



DESIGNED - MWP	REVISED - VILLAGE REVIEW 9-08-09
DRAWN - UKB	REVISED - VILLAGE REVIEW 11-05-09
CHECKED - RWL	REVISED - IDOT REVIEW 11-17-09
DATE - 8-19-09	REVISED -

**VILLAGE OF ADDISON, ILLINOIS
MILL ROAD AND ARMY TRAIL BOULEVARD
STP IMPROVEMENTS**

DETOUR PLAN - STAGE I	
MILL ROAD AND ARMY TRAIL BOULEVARD	
SCALE: 1" = 600'	PROJECT NO: 070142 STA. TO STA.

F.A.U. R.T.E.	SECTION	COUNTY	TOTAL SHEETS	SHEET NO.
*	09-00098-00-RS	DuPage	69	26
C-91-056-10		CONTRACT NO. 63427		
FED. ROAD DIST. NO. 1		ILLINOIS FED. AID PROJECT M-9003 (474)		