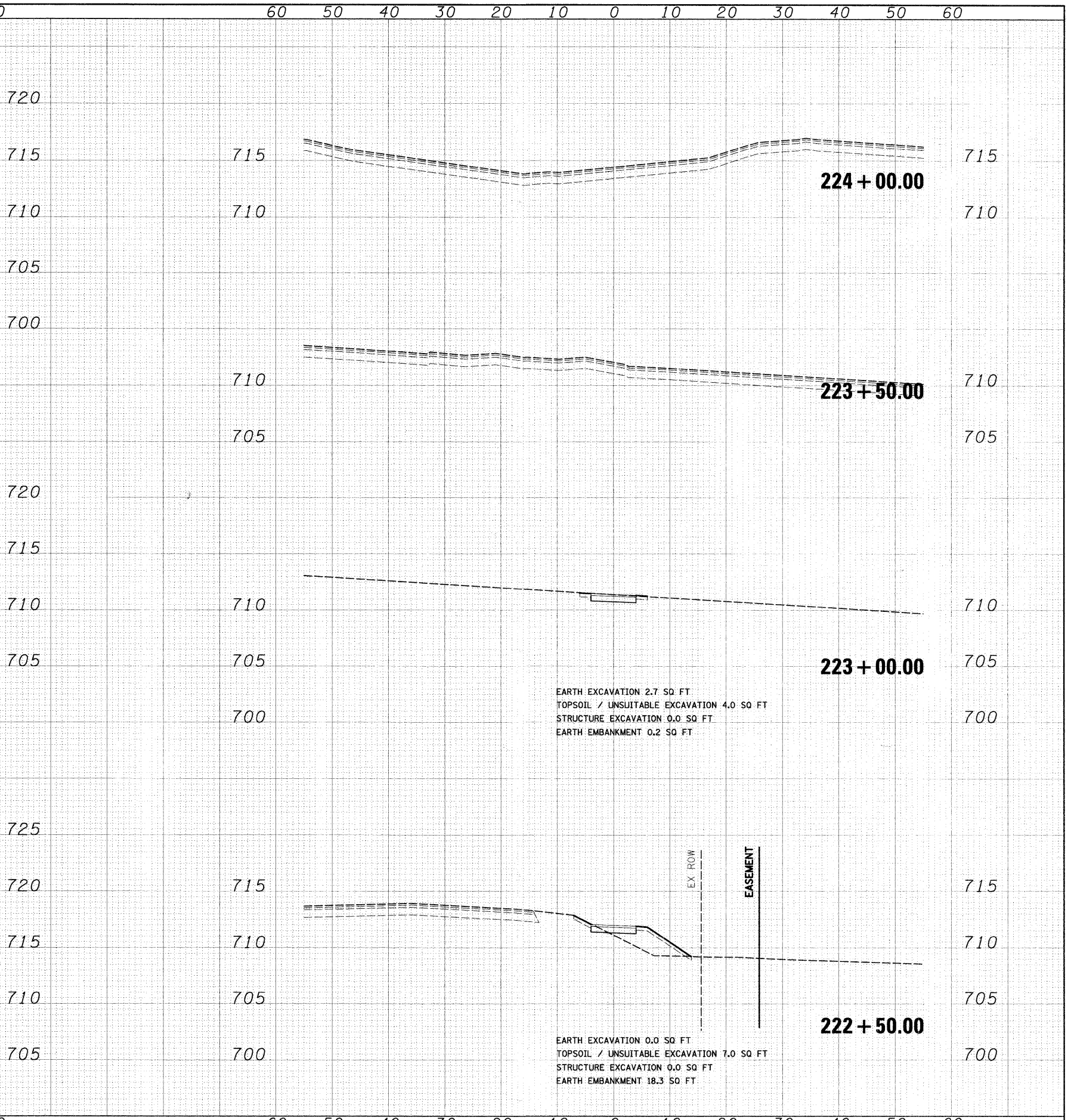
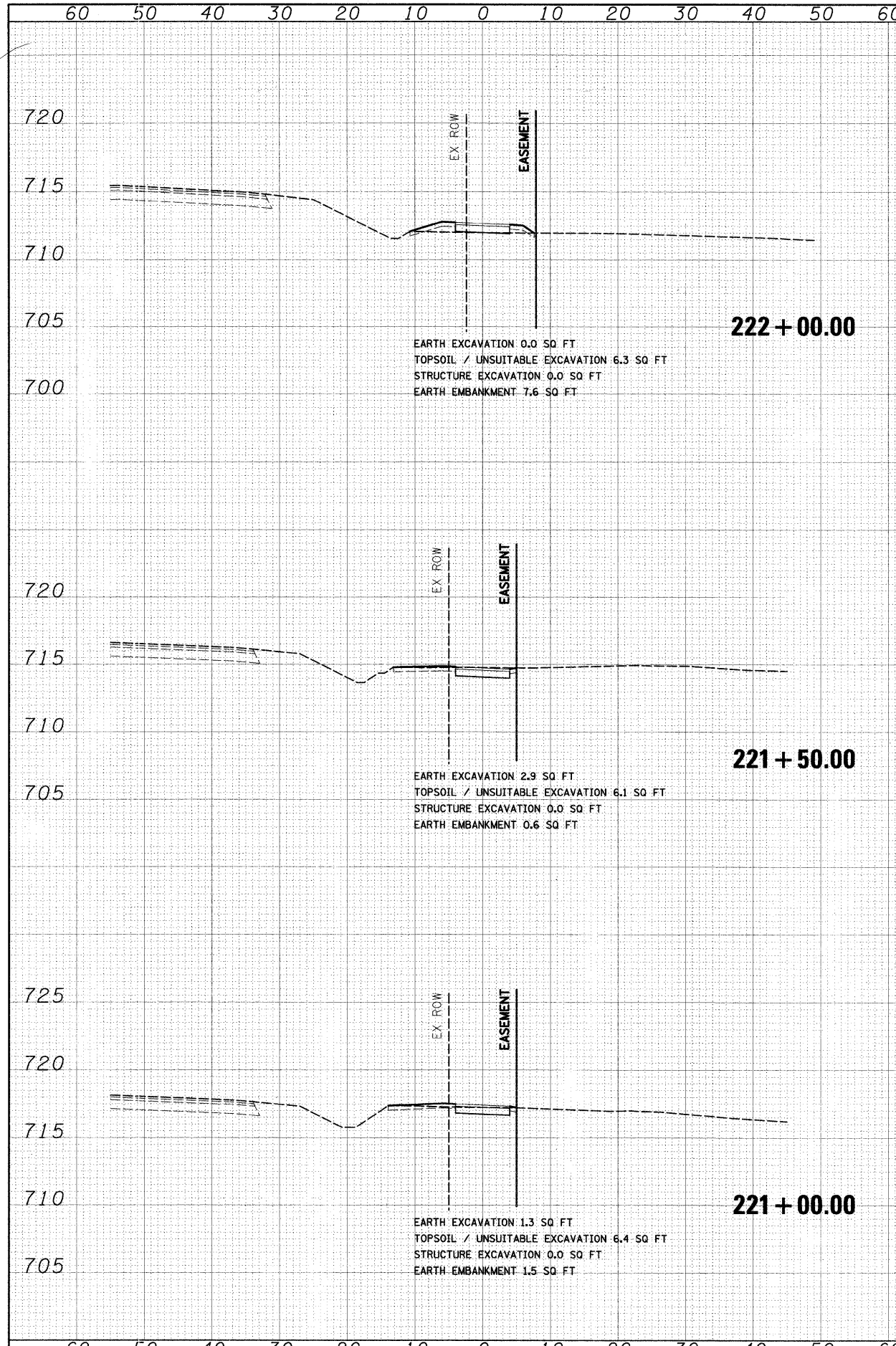



DATE	
BY	
FINAL SURVEY	SURVEYED
NOTE BOOK	TEMPLATE
NO.	AREAS CHECKED

DATE	
BY	
ORIGINAL SURVEY	SURVEYED
NOTE BOOK	TEMPLATE
NO.	AREAS CHECKED



FILE NAME: I:\Dgn\CADD Sheets\ss001.dgn	USER NAME: MTomasza	DESIGNED: MJT	REVISED:	STATE OF ILLINOIS DEPARTMENT OF TRANSPORTATION	104TH AVENUE BICYCLE PATH CROSS SECTIONS	F.A.U. RTE. 2696	SECTION 09-00067-00-BT	COUNTY COOK	TOTAL SHEETS 15	SHEET NO. 15
PLOT SCALE: 1:10	CHECKED: RY	DATE: 12/01/09	REVISED:			SCALE: 1"=10'H; 1"=5'V SHEET NO. 8 OF 8 SHEETS STA. 221+00.00 TO STA. 224+00.00	FED. ROAD DIST. NO. 1	ILLINOIS FED. AID PROJECT	CONTRACT NO. 63434	