







**REMOVAL LEGEND**

-  APPROACH SLAB REMOVAL (INCLUDES PAVEMENT REMOVAL FOR FLEXIBLE CONNECTOR)
-  GUARDRAIL REMOVAL
-  HOT-MIX ASPHALT SURFACE REMOVAL - BUTT JOINT
-  BRIDGE DECK AND PARAPET REMOVAL
-  LIGHT POLE RELOCATION AND FOUNDATION REMOVAL

CLASS C PATCHING SCHEDULE	
LOCATION	LENGTH (FT.)
STA. 97+44 LT./RT.	8
STA. 98+43 LT./RT.	6
STA. 101+43 LT./RT.	6
STA. 102+03 LT./RT.	6
STA. 103+23 LT./RT.	6

**NOTES:**

1) LIGHT POLES TO BE REMOVED SHALL BE RELOCATED TO A LOCATION 3' OUTSIDE OF THE GUARDRAIL. SEE LIGHTING PLAN FOR MORE DETAILS.



FILE NAME = H:\Projects\2945\DGNS\0209507\209507REM1.dgn	USER NAME = USER#	DESIGNED - AAF	REVISIONS -
PLOT SCALE = 50.0000' / IN.		DRAWN - AAF	REVISIONS -
PLOT DATE = 11/13/2009		CHECKED - BAP	REVISIONS -
		DATE - 2/02/09	REVISIONS -

**STATE OF ILLINOIS  
DEPARTMENT OF TRANSPORTATION**

**MERIDIAN ROAD  
REMOVAL PLAN**

SCALE: 1"=50' SHEET NO. 1 OF 1 SHEETS STA. 96+70 TO STA. 103+30

<b>HOH</b>		HARRY O. HEFTER-ASSOCIATES, INC. REGISTERED PROFESSIONAL ENGINEERS 55 East Jackson Blvd. Chicago, IL 60604 312-306-1111		PROJECT NUMBER <b>2945</b>
F.A.P. RTE.	SECTION	COUNTY	TOTAL SHEETS	SHEET NO.
301	1-HBR-2	WINNEBAGO	57	8
FED. ROAD DIST. NO.			ILLINOIS FED. AID PROJECT	
			CONTRACT NO. 64D50	