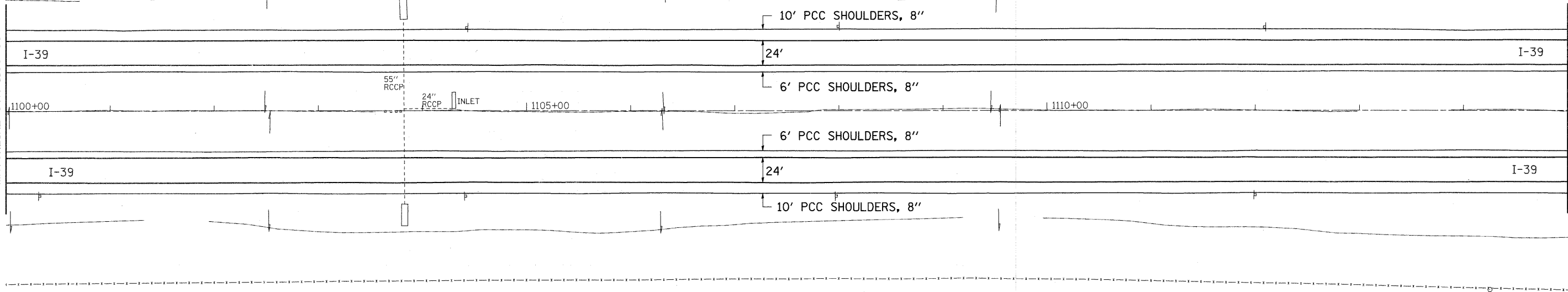





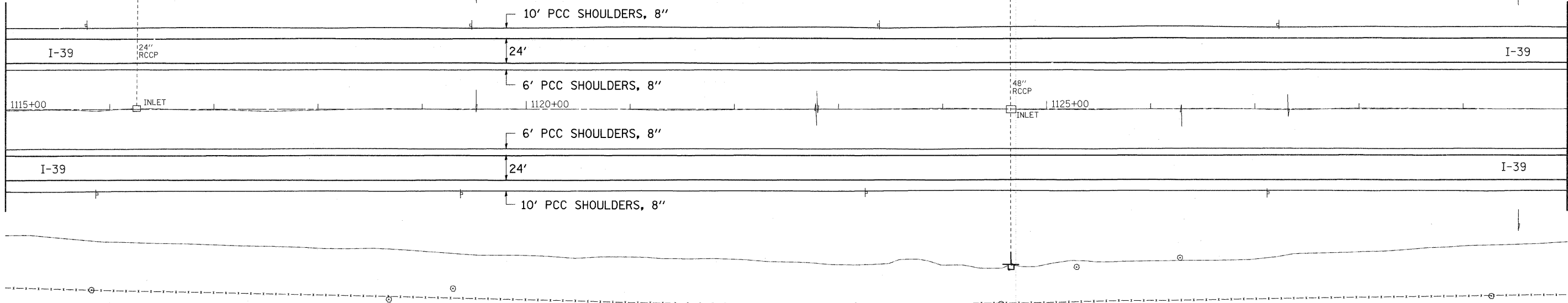
MATCHLINE STA 1100+00

MATCHLINE STA 1115+00



MATCHLINE STA 1115+00

MATCHLINE STA 1130+00



FILE NAME =
 at:\pw_work\PWDOT\DOSSDD\d0162099\020210-shr-plan.dgn
 USER NAME = dssdd
 PLOT SCALE = 50.0000' / IN.
 PLOT DATE = Mon Oct 19 13:28:43 2009

DESIGNED -
 DRAWN -
 CHECKED -
 DATE -
 REVISED -
 REVISED -
 REVISED -
 REVISED -

**STATE OF ILLINOIS
 DEPARTMENT OF TRANSPORTATION**

**I-39
 PLAN SHEET**
 SCALE: SHEET NO. OF SHEETS STA. TO STA.

F.A.I. RTE.	SECTION	COUNTY	TOTAL SHEETS	SHEET NO.
39	(103-1, 103-2)SHLD	LEE	60	45
CONTRACT NO. 64F82				
ILLINOIS FED. AID PROJECT				