735 N. Harvard
Villa Park, IL 60181
VOICE: (630)530-7609
FAX: (630)530-8167

Utility Location Report for Test Hole 37 in U.S. Survey Feet.

Pavement: N/A in. Asphalt N/A in. Concrete N/A in. Other N/A	Client: IDOT	Geotrack Job # 73802	
Soil: Type CLAY Conditions WET	Contract # 3-02	Truck # 121	
Utility: TELE. Size: 1¼" Material: PE Cond: GOOD	Project # FAP RT 681	Crew Chief JC	
Was it found? YES At the requested location? YES	Name: IL 116	Drawn By JC	
Bench Mark: Name/No. CP-1 Elev.= 676.07'	City: SAUNEMIN	Checked By KW/GJL	
Bench Mark: Name/No. Elev.=	County: LIVINGSTON	Date 8/12/03	
As shown on sheet 3 of 21 on the plans	State: ILLINOIS		
dated 1/20/03 and called IDOT PLANS			

SKETCH PLAN:
* NOT TO SCALE *
HORIZONTAL SURVEY
ACCURACY = +/- 0.15mm

SYMBOL LEGEND
- TEST HOLE HUB/PK
- UTILITY POLE
- FIRE HYDRANT
- WATER VALVE
- GAS VALVE
- STORM MANHOLE
- SANITARY MANHOLE
- ELECTRIC MANHOLE
- TELEPHONE MANHOLE
- CATCH BASIN
- ELECTRIC TRANSFORMER
- CABLE TELEVISION PEDESTAL
- TELEPHONE PEDESTAL
- SURVEY TRAVERSE POINT
- STORM GRATE
- INLET

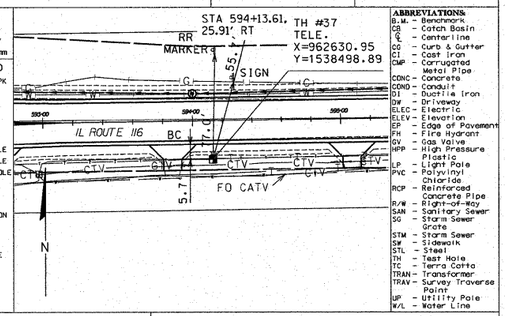

ABBREVIATIONS:
B.M. - Benchmark
CB - Catch Basin
℄ - Centerline
CG - Curb & Gutter
CI - Cast Iron
CMP - Corrugated Metal Pipe
CONC - Concrete
COND - Conduit
DI - Ductile Iron
DW - Driveway
ELEC - Electric
ELEV - Elevation
EP - Edge of Pavement
FH - Fire Hydrant
GV - Gas Valve
HPP - High Pressure Plastic
LP - Light Pole
PVC - Polyvinyl Chloride
RCP - Reinforced Concrete Pipe
R/W - Right-of-Way
SAN - Sanitary Sewer
SG - Storm Sewer Grate
STM - Storm Sewer
SW - Sidewalk
STL - Steel
TH - Test Hole
TC - Terra Cotta
TRAN - Transformer
TRAV - Survey Traverse Point
UP - Utility Pole
W/L - Water Line

UTILITY OWNER: FRONTIER
REPRESENTATIVE: RANDY WILLIAMS
PHONE No.: 217-792-9224
FAX No.:

CERTIFICATION:
I hereby certify that the information shown hereon is correct to the best of my knowledge and belief.

TEST HOLE PROFILE LOOKING WEST

VERTICAL SURVEY ACCURACY = +/- 0.15mm
FLAGGING COLOR ORANGE
P.K. NAIL / HUB STAKE / CHISLED X

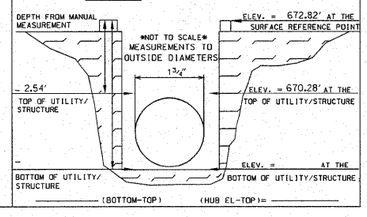

735 N. Harvard
Villa Park, IL 60181
VOICE: (630)530-7609
FAX: (630)530-8167

Utility Location Report for Test Hole 38 in U.S. Survey Feet.

Pavement: N/A in. Asphalt N/A in. Concrete N/A in. Other N/A	Client: IDOT	Geotrack Job # 73802	
Soil: Type CLAY Conditions WET/HEAVY	Contract # 3-02	Truck # 202	
Utility: TELE. Size: N/A Material: N/A Cond: N/A	Project # FAP RT 681	Crew Chief JC	
Was it found? NO At the requested location? YES	Name: IL 116	Drawn By KW	
Bench Mark: Name/No. CP-1 Elev.= 676.07'	City: SAUNEMIN	Checked By KW/GJL	
Bench Mark: Name/No. Elev.=	County: LIVINGSTON	Date 8/1/03	
As shown on sheet 2 of 21 on the plans	State: ILLINOIS		
dated 1/20/03 and called IDOT PLANS			

NOTE: TH #38 IS CONSIDERED EXPLORATORY. VACUUMED AND PROBED 8'+/- AND DETERMINED THE TELEPHONE CABLE WAS BORED VERY DEEP IN THIS LOCATION TO STAY WELL BELOW DITCH GRADE.
CONFIDENT LEVEL B DESIGNATION IS ACCURATE.

SKETCH PLAN:
* NOT TO SCALE *
HORIZONTAL SURVEY
ACCURACY = +/- 0.15mm

SYMBOL LEGEND
- TEST HOLE HUB/PK
- UTILITY POLE
- FIRE HYDRANT
- WATER VALVE
- GAS VALVE
- STORM MANHOLE
- SANITARY MANHOLE
- ELECTRIC MANHOLE
- TELEPHONE MANHOLE
- CATCH BASIN
- ELECTRIC TRANSFORMER
- CABLE TELEVISION PEDESTAL
- TELEPHONE PEDESTAL
- SURVEY TRAVERSE POINT
- STORM GRATE
- INLET

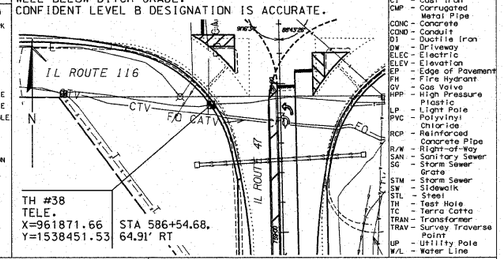

ABBREVIATIONS:
B.M. - Benchmark
CB - Catch Basin
℄ - Centerline
CG - Curb & Gutter
CI - Cast Iron
CMP - Corrugated Metal Pipe
CONC - Concrete
COND - Conduit
DI - Ductile Iron
DW - Driveway
ELEC - Electric
ELEV - Elevation
EP - Edge of Pavement
FH - Fire Hydrant
GV - Gas Valve
HPP - High Pressure Plastic
LP - Light Pole
PVC - Polyvinyl Chloride
RCP - Reinforced Concrete Pipe
R/W - Right-of-Way
SAN - Sanitary Sewer
SG - Storm Sewer Grate
STM - Storm Sewer
SW - Sidewalk
STL - Steel
TH - Test Hole
TC - Terra Cotta
TRAN - Transformer
TRAV - Survey Traverse Point
UP - Utility Pole
W/L - Water Line

UTILITY OWNER: AMERITECH
REPRESENTATIVE:
PHONE No.:
FAX No.:

CERTIFICATION:
I hereby certify that the information shown hereon is correct to the best of my knowledge and belief.

TEST HOLE PROFILE LOOKING EAST

VERTICAL SURVEY ACCURACY = +/- 0.15mm
FLAGGING COLOR ORANGE
P.K. NAIL / HUB STAKE / CHISLED X

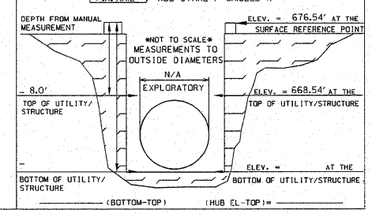

735 N. Harvard
Villa Park, IL 60181
VOICE: (630)530-7609
FAX: (630)530-8167

Utility Location Report for Test Hole 39 in U.S. Survey Feet.

Pavement: N/A in. Asphalt N/A in. Concrete N/A in. Other N/A	Client: IDOT	Geotrack Job # 73802	
Soil: Type CLAY Conditions WET	Contract # 3-02	Truck # 121	
Utility: FO CATV Size: 1" Material: PE Cond: GOOD	Project # FAP RT 681	Crew Chief JC	
Was it found? YES At the requested location? YES	Name: IL 116	Drawn By JC	
Bench Mark: Name/No. CP-1 Elev.= 676.07'	City: SAUNEMIN	Checked By KW/GJL	
Bench Mark: Name/No. Elev.=	County: LIVINGSTON	Date 8/12/03	
As shown on sheet 2 of 21 on the plans	State: ILLINOIS		
dated 1/20/03 and called IDOT PLANS			

SKETCH PLAN:
* NOT TO SCALE *
HORIZONTAL SURVEY
ACCURACY = +/- 0.15mm

SYMBOL LEGEND
- TEST HOLE HUB/PK
- UTILITY POLE
- FIRE HYDRANT
- WATER VALVE
- GAS VALVE
- STORM MANHOLE
- SANITARY MANHOLE
- ELECTRIC MANHOLE
- TELEPHONE MANHOLE
- CATCH BASIN
- ELECTRIC TRANSFORMER
- CABLE TELEVISION PEDESTAL
- TELEPHONE PEDESTAL
- SURVEY TRAVERSE POINT
- STORM GRATE
- INLET

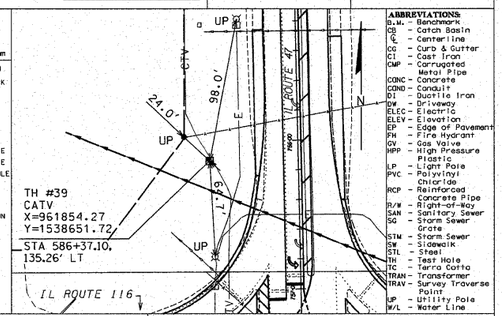

ABBREVIATIONS:
B.M. - Benchmark
CB - Catch Basin
℄ - Centerline
CG - Curb & Gutter
CI - Cast Iron
CMP - Corrugated Metal Pipe
CONC - Concrete
COND - Conduit
DI - Ductile Iron
DW - Driveway
ELEC - Electric
ELEV - Elevation
EP - Edge of Pavement
FH - Fire Hydrant
GV - Gas Valve
HPP - High Pressure Plastic
LP - Light Pole
PVC - Polyvinyl Chloride
RCP - Reinforced Concrete Pipe
R/W - Right-of-Way
SAN - Sanitary Sewer
SG - Storm Sewer Grate
STM - Storm Sewer
SW - Sidewalk
STL - Steel
TH - Test Hole
TC - Terra Cotta
TRAN - Transformer
TRAV - Survey Traverse Point
UP - Utility Pole
W/L - Water Line

UTILITY OWNER: MEDIACOM
REPRESENTATIVE: STEVE CORRELL
PHONE No.: 309-274-4500
FAX No.:

CERTIFICATION:
I hereby certify that the information shown hereon is correct to the best of my knowledge and belief.

TEST HOLE PROFILE LOOKING NORTH

VERTICAL SURVEY ACCURACY = +/- 0.15mm
FLAGGING COLOR ORANGE
P.K. NAIL / HUB STAKE / CHISLED X

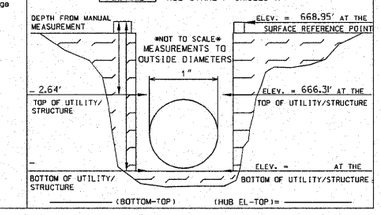

FILE NAME = W:\2183.03-IDOT IL 116 Plans\DGN\Sheet Files\Z02300SUE.dgn	USER NAME = IDOTCAD	DESIGNED - SPF	REVISED -
		DRAWN - JRK	REVISED -
	PLOT SCALE = 50.0000 ' / IN.	CHECKED - JMS	REVISED -
	PLOT DATE = 9/18/2009	DATE - 09/25/09	REVISED -

STATE OF ILLINOIS
DEPARTMENT OF TRANSPORTATION

SURFACE UTILITY ENGINEERING TEST HOLES

SCALE: | SHEET NO. 13 OF 16 SHEETS | STA. TO STA.

F.A.P. RTE.	SECTION	COUNTY	TOTAL SHEETS	SHEET NO.
681	114 RS-2	LIVINGSTON	63	35
		CONTRACT NO. 66532		
FED. ROAD DIST. NO.	ILLINOIS	FED. AID PROJECT		