

F.A.P. RTE.	SECTION	COUNTY	TOTAL SHEETS	SHEET NO.
311	(5)N	LASALLE	39	1
		ILLINOIS	CONTRACT NO. 66857	

* 39 + 1 = 40
D-93-058-09
P-93-025-08

INDEX OF SHEETS

- 1 COVER SHEET & STANDARDS
- 2 GENERAL NOTES
- 3 - 5 SUMMARY OF QUANTITIES
- 6 - 7 TYPICAL SECTIONS
- 8 - 9 SCHEDULE OF QUANTITIES
- 10 ALIGNMENT & TIES
- 11 - 14 PLAN & PROFILE
- 15 - 18 STAGE CONSTRUCTION DETAILS
- 19 RIGHT OF WAY
- 20 - 25 BOX CULVERT EXTENSION
- 26 - 29 DETAILS
- 30 - 39 CROSS SECTIONS

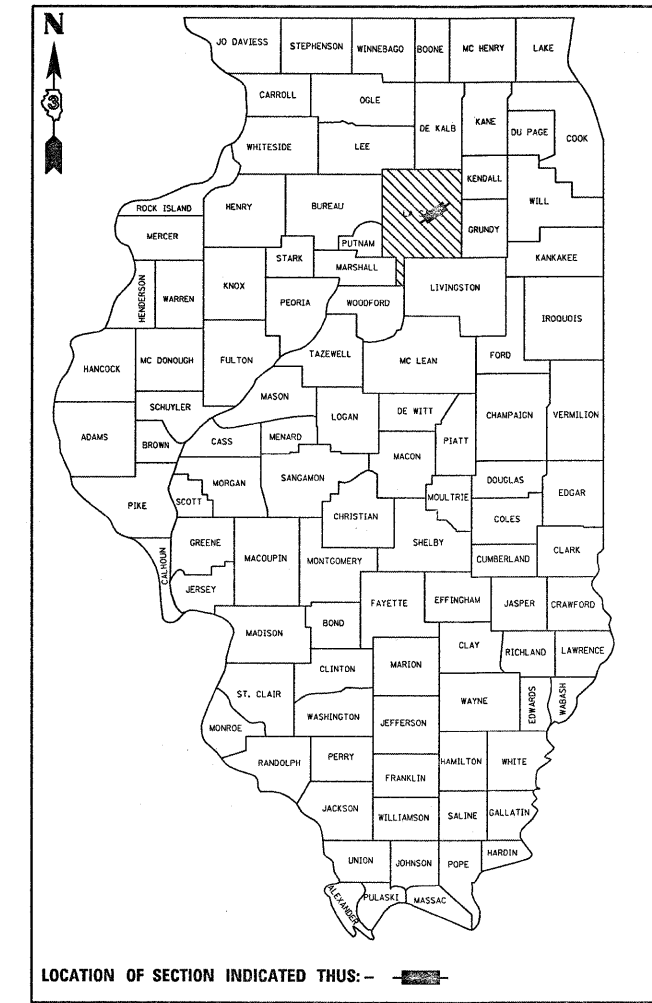
STATE OF ILLINOIS
DEPARTMENT OF TRANSPORTATION
DIVISION OF HIGHWAYS
PROPOSED
HIGHWAY PLANS

FAP ROUTE 311(IL 71)
SECTION (5)N
PROJECT ACHSIP-0311(042)
INTERSECTION IMPROVEMENT AT
DAYTON ROAD
LASALLE COUNTY

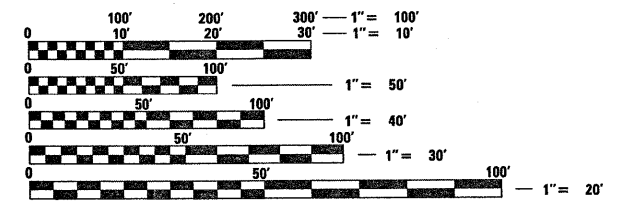
C-93-126-09

STANDARDS

- 000001-05 STANDARD SYMBOLS, ABBREVIATIONS AND PATTERNS
- 001001-02 AREAS OF REINFORCEMENT BARS
- 280001-05 TEMPORARY EROSION CONTROL SYSTEMS
- 285001-02 FABRIC FORMED CONCRETE REVETMENT MATS
- 420701-02 PAVEMENT FABRIC
- 442101-07 CLASS B PATCHES
- 542401-01 METAL END SECTION FOR PIPE CULVERTS
- 606001-04 CONCRETE CURB TYPE B AND COMBINATION CONCRETE CURB AND GUTTER
- 606301-04 PC CONCRETE ISLANDS AND MEDIANS
- 630001-08 STEEL PLATE BEAM GUARDRAIL
- 630101-08 GUARDRAIL MOUNTED ON EXISTING CULVERT
- 630201-06 PCC/HMA STABILIZATION AT STEEL PLATE BEAM GUARDRAIL
- 630301-05 SHOULDER WIDENING FOR TYPE 1 (SPECIAL) GUARDRAIL TERMINALS
- 635006-03 REFLECTOR AND TERMINAL MARKER PLACEMENT
- 635011-02 REFLECTOR MARKER AND MOUNTING DETAILS
- 642001-01 SHOULDER RUMBLE STRIPS
- 666001-01 RIGHT-OF-WAY MARKERS
- 701001-02 OFF-ROAD OPERATIONS 2L, 2W, MORE THAN 15' (4.5 m) AWAY
- 701006-03 OFF-ROAD OPERATIONS 2L, 2W, 15' (4.5 m) TO 24" (600 mm) FROM PAVEMENT EDGE
- 701011-02 OFF-ROAD MOVING OPERATIONS 2L, 2W, DAY ONLY
- 701301-03 LANE CLOSURE, 2L, 2W, SHORT TIME OPERATIONS
- 701306-02 LANE CLOSURE, 2L, 2W, SLOW MOVING OPERATIONS DAY ONLY, FOR SPEEDS ≤ 45 MPH
- 701311-03 LANE CLOSURE, 2L, 2W, MOVING OPERATIONS - DAY ONLY
- 701326-03 LANE CLOSURE, 2L, 2W, PAVEMENT WIDENING, FOR SPEEDS ≤ 45 MPH
- 701901-01 TRAFFIC CONTROL DEVICES
- 704001-06 TEMPORARY CONCRETE BARRIER
- 780001-02 TYPICAL PAVEMENT MARKINGS
- 781001-03 TYPICAL APPLICATIONS RAISED REFLECTIVE PAVEMENT MARKERS
- 836001 LIGHT POLE FOUNDATION



OTHER PRINCIPAL ARTERIAL
ADT (2007) = 7300
PV=83.9% SU=5.1% MU=11.0%

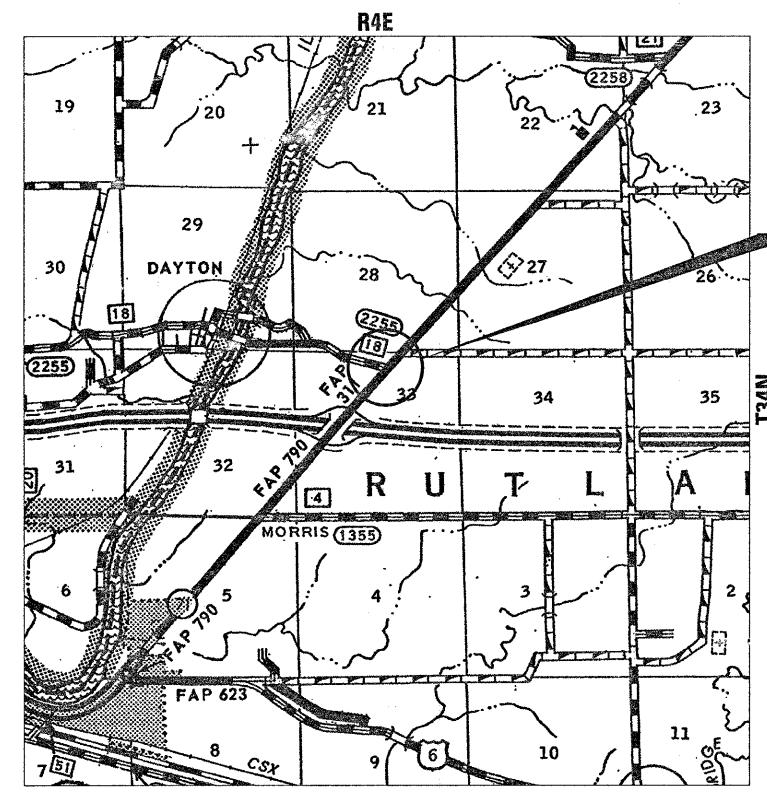


FULL SIZE PLANS HAVE BEEN PREPARED USING STANDARD ENGINEERING SCALES. REDUCED SIZED PLANS WILL NOT CONFORM TO STANDARD SCALES. IN MAKING MEASUREMENTS ON REDUCED PLANS, THE ABOVE SCALES MAY BE USED.

J.U.L.I.E.
JOINT UTILITY LOCATION INFORMATION FOR EXCAVATION
1-800-892-0123
OR 811

PROJECT ENGINEER: CRAIG REED
UNIT CHIEF: BRAD DUNCAN
TOWNSHIP: RUTLAND

CONTRACT NO. 66857



NOT TO SCALE

GROSS LENGTH & NET LENGTH = 1607 FT. = 0.30 MILE

STATE OF ILLINOIS
DEPARTMENT OF TRANSPORTATION
DIVISION OF HIGHWAYS

SUBMITTED December 17 2009

George Peterson
DEPUTY DIRECTOR OF HIGHWAYS, REGION ENGINEER

January 09 2010
Scott E. Stitt P.E./e
ENGINEER OF DESIGN AND ENVIRONMENT

January 09 2010
Christine M. Reed/e
DIRECTOR OF HIGHWAYS, CHIEF ENGINEER

PRINTED BY THE AUTHORITY
OF THE STATE OF ILLINOIS