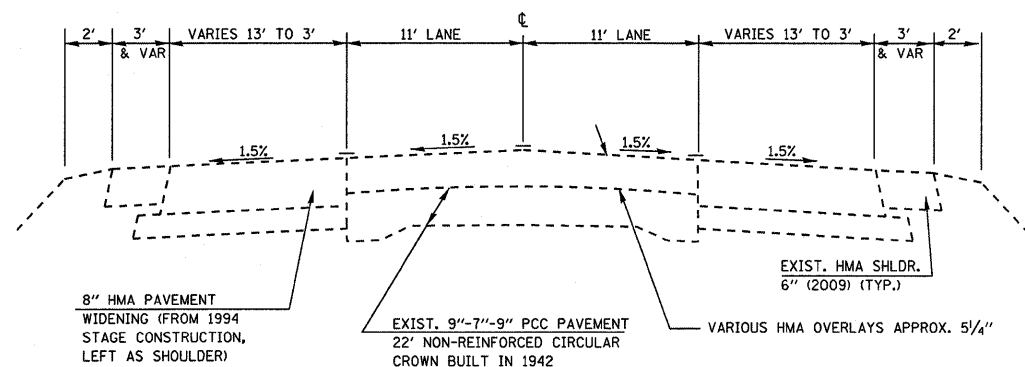
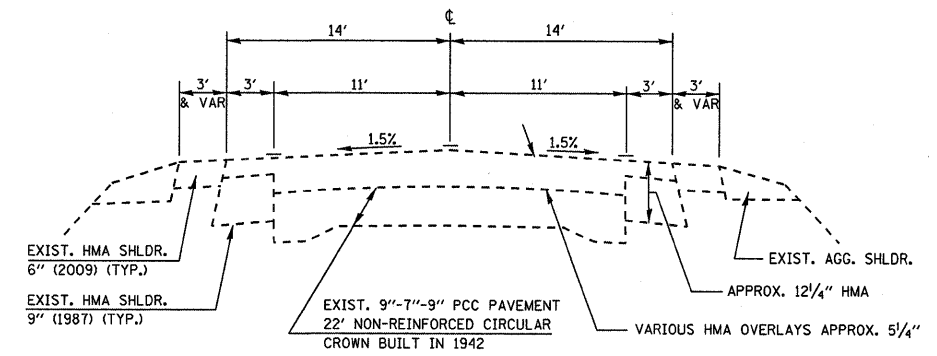


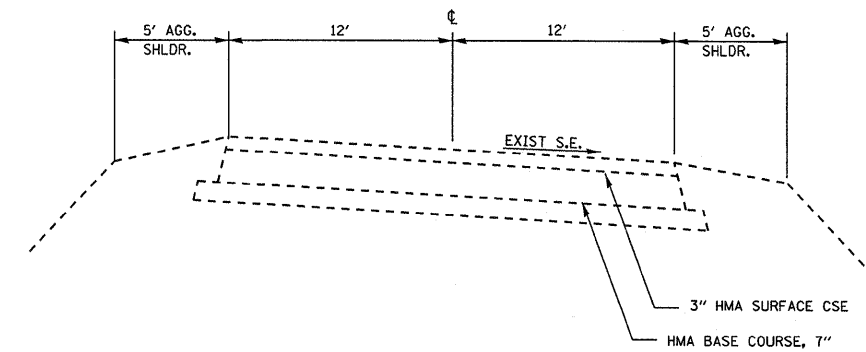
**EXISTING TYPICAL SECTION IL 71
STA. 136+90 TO STA. 139+37.1**



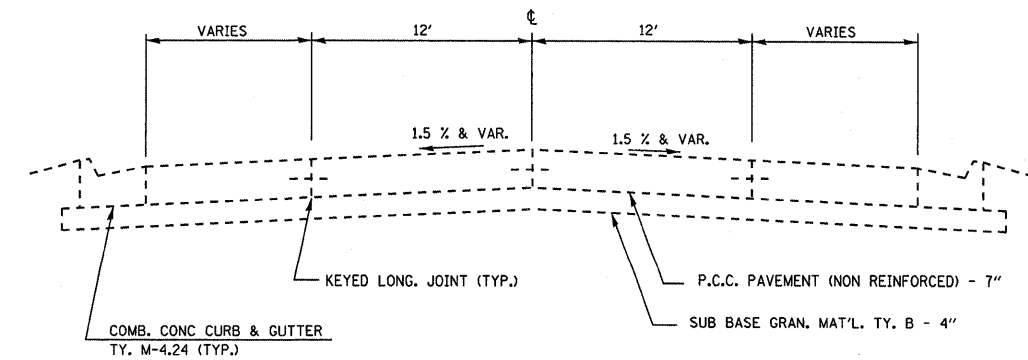
**EXISTING TYPICAL SECTION IL 71
STA. 139+37.1 TO STA. 143+00**



**EXISTING TYPICAL SECTION IL 71
STA. 143+00 TO STA. 151+97**



**EXISTING TYPICAL SECTION - DAYTON RD.
STA. 166+94.50 TO STA. 169+16.30**



**EXISTING TYPICAL SECTION - DAYTON RD.
STA. 169+16.30 TO STA. 170+30**

FILE NAME =	USER NAME = duncanbd	DESIGNED -	REVISED -
es:\pwork\pwork\dot\duncanbd\dms31838\ep82588-shd-detail.dgn		DRAWN -	REVISED -
PLOT SCALE = 50,0000' / IN.		CHECKED -	REVISED -
PLOT DATE = Dec 08, 2009 - 01:21:46 PM		DATE -	REVISED -

**STATE OF ILLINOIS
DEPARTMENT OF TRANSPORTATION**

TYPICAL SECTIONS

SCALE: SHEET NO. OF SHEETS STA. TO STA.

F.A.P. RTE.	SECTION	COUNTY	TOTAL SHEETS	SHEET NO.
311	(5)IN	LASALLE	39	6
CONTRACT NO. 66857			ILLINOIS FED. AID PROJECT	