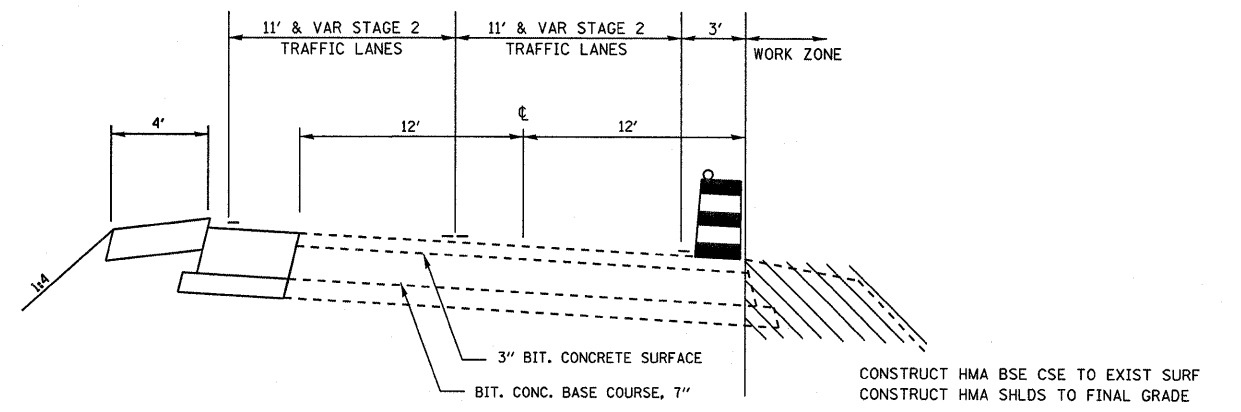
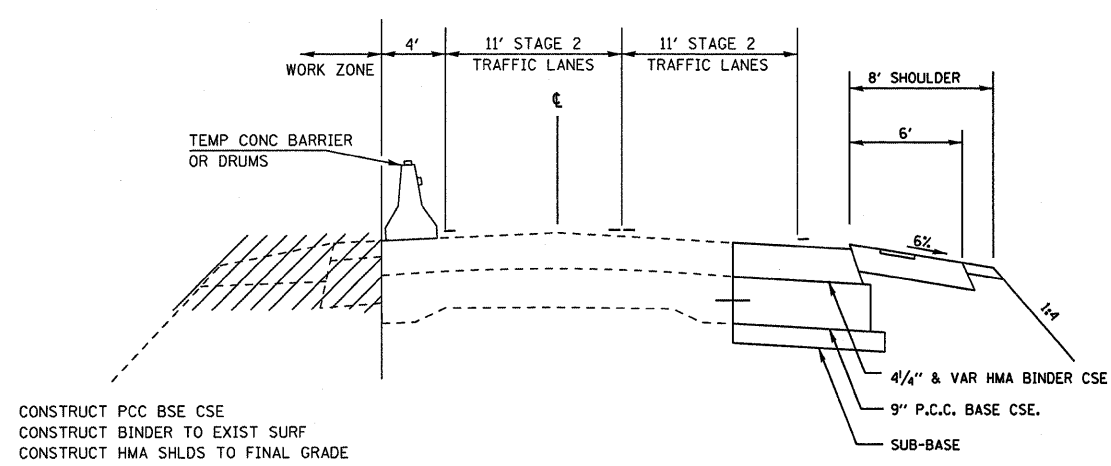


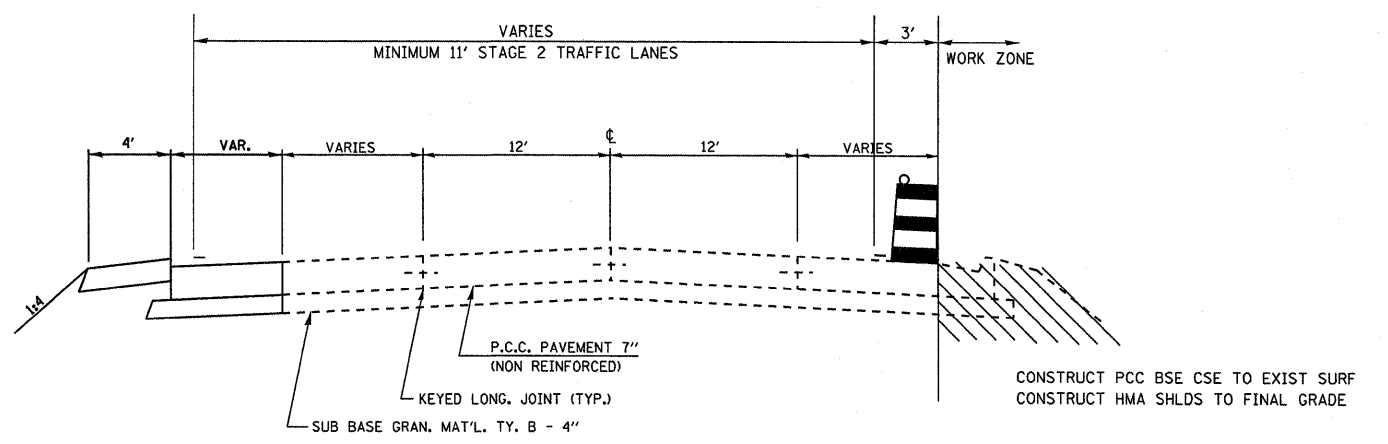
**STAGE 2 CONSTRUCTION - IL 71
STA. 136+90 TO STA. 139+37.1**



**STAGE 2 CONSTRUCTION - DAYTON RD.
STA. 166+94.50 TO STA. 169+16.30**



**STAGE 2 CONSTRUCTION - IL 71
STA. 139+37.1 TO STA. 151+97.00**



**STAGE 2 CONSTRUCTION - DAYTON RD.
STA. 169+16.30 TO STA. 170+30**

FILE NAME =	USER NAME = duncanbd	DESIGNED -	REVISED -	STATE OF ILLINOIS DEPARTMENT OF TRANSPORTATION	STAGE 2 CONSTRUCTION TYPICALS			F.A.P. RTE.	SECTION	COUNTY	TOTAL SHEETS	SHEET NO.			
es:\pw\work\PIWIDOT\DUNCANBD\dms31838\ep82508-sht-staging.DGN	PLOT SCALE = 50.0000' / IN.	DRAWN -	REVISED -		SCALE:	SHEET NO.	OF	SHEETS	STA.	TO STA.	311	(5)N	LASALLE	39	16
PLOT DATE = Dec 08, 2009 - 11:48:15 AM	DATE -	CHECKED -	REVISED -		CONTRACT NO. 66857										
					ILLINOIS FED. AID PROJECT										