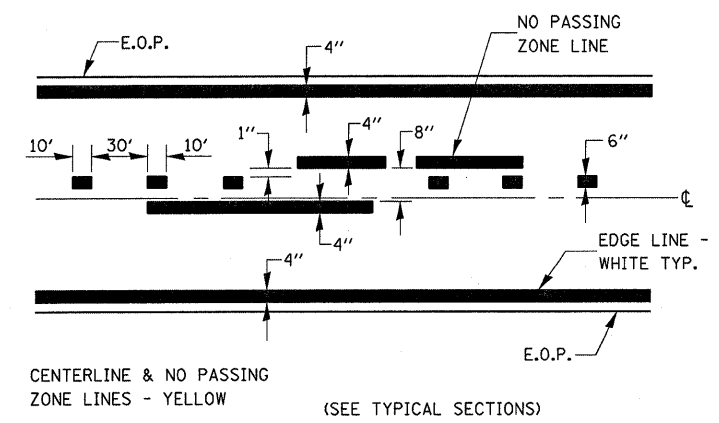
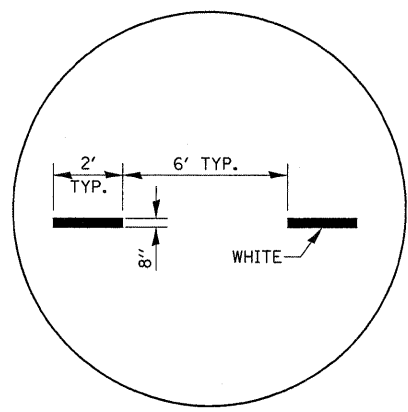


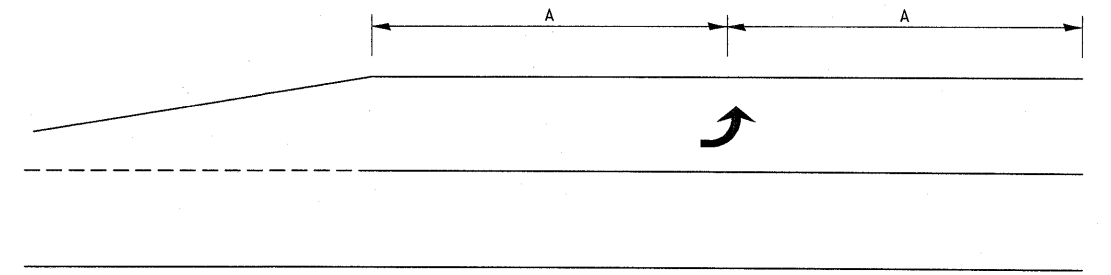
**TYPICAL APPLICATION @
BI-DIRECTIONAL TURN LANE**



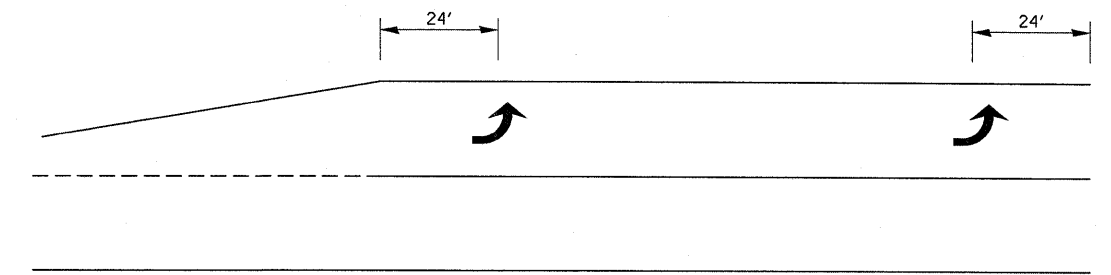
PAVEMENT MARKING



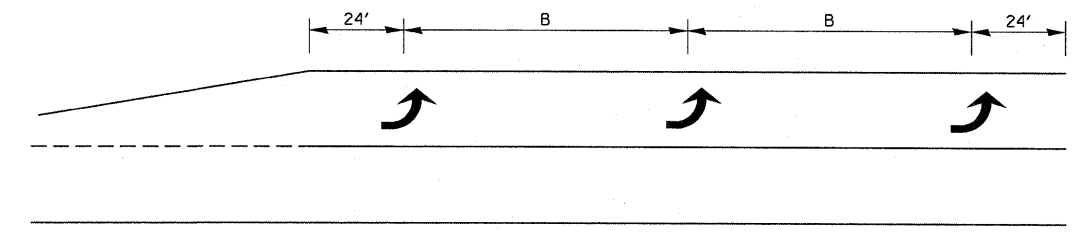
**ADVANCE AND INTERSECTION LANE
DIVIDER LINES**



99' AND UNDER

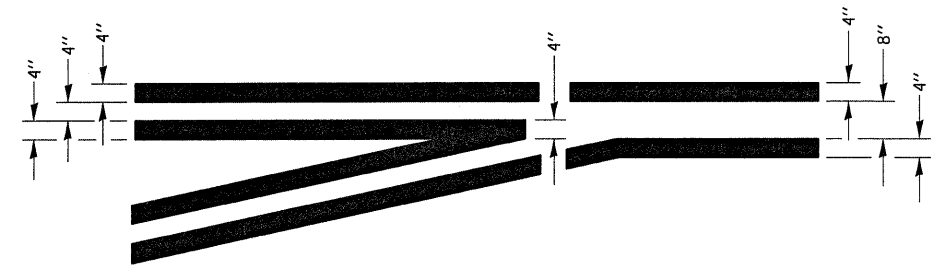


100' TO 149'



150' AND LONGER

**TYPICAL PLACEMENT OF ARROWS
IN TURN LANES**



**TYPICAL APPLICATION
@ LEFT TURN LANES**

FILE NAME =	USER NAME = duncanbd	DESIGNED -	REVISED -	STATE OF ILLINOIS DEPARTMENT OF TRANSPORTATION	DETAILS			F.A.P. RTE.	SECTION	COUNTY	TOTAL SHEETS	SHEET NO.			
c:\pw\work\PWID01\DUNCANBD\dms31838\ep	2508-ah-t-detail.dgn	DRAWN -	REVISED -		SCALE:	SHEET NO.	OF	SHEETS	STA.	TO STA.	311	(5)N	LASALLE	39	29
	PLOT SCALE = 50,0000' / IN.	CHECKED -	REVISED -												
	PLOT DATE = Dec 06, 2009 - 11:19:18 AM	DATE -	REVISED -												
											CONTRACT NO. 66857		ILLINOIS FED. AID PROJECT		