





FOR INFORMATION ONLY

SUMMARY OF QUANTITIES 

CODE NO.	PAY ITEM	UNIT	TOTAL QUANTITY	1000	1000	1000	1000	1000	1000	Y031-1F
				TAZEWELL CO URBAN 80/20	TAZEWELL CO RURAL 80/20	WOODFORD CO. RURAL 80/20	DIEBLE RD. 100% WASHINGTON TWP	TAZEWELL CO. RURAL 100%-STATE	WOODFORD CO. RURAL 100%-STATE	TAZEWELL CO. URBAN 80/20
X7800600	URETHANE PAVEMENT MARKING - LETTERS AND SYMBOLS, SPECIAL	SQ FT	780	593		187				
X7800610	URETHANE PAVEMENT MARKING - LINE 4"	FOOT	209,120 	85,274	89,779	34,067				
X7800640	URETHANE PAVEMENT MARKING - LINE 8"	FOOT	6,333	4,129	1,009	1,195				
X7800650	URETHANE PAVEMENT MARKING - LINE 12"	FOOT	2,404	701	771	932				
X7800680	URETHANE PAVEMENT MARKING - LINE 24"	FOOT	395 	269	65	61				
X7873002	ELECTRIC CABLE IN CONDUIT, 1/2", NO. 6 GROUNDING	FOOT	1,296							1,296
X4001975	ADJUST EXISTING DETECTOR LOOP RISER	EACH	10							10

FILE NAME = 68467 - Phase II.dgn	USER NAME = jshrsontv	DESIGNED -	REVISED -
		DRAWN -	REVISED -
		CHECKED -	REVISED -
		DATE -	REVISED -

STATE OF ILLINOIS
DEPARTMENT OF TRANSPORTATION

SUMMARY OF QUANTITIES 

SHEET NO. 3 OF 3 SHEETS

Rev. 2-11-10

F.A.P. RTE.	SECTION	COUNTY	TOTAL SHEETS	SHEET NO.
317	17RS-6; 18RS-4; 35RS-8	TAZEWELL WOODFORD	60	11
CONTRACT NO. 68467			ILLINOIS FED. AID PROJECT	