

SUMMARY OF QUANTITIES

TAZEWELL CO.  
1000 RURAL DIEBLE RD. 100% WASHINGTON TWP.

CODE NO.	PAY ITEM	UNIT	TOTAL QUANTITY	1000 TAZEWELL CO URBAN FED.80/20 ST.	1000 TAZEWELL CO RURAL FED.80/20 ST.	1000 RURAL DIEBLE RD. 100% WASHINGTON TWP.	1000 WOODFORD CO. RURAL FED.80/20 ST.	1000 TAZEWELL CO. RURAL 100%-STATE	1000 WOODFORD CO. RURAL 100%-STATE	Y031-1F TAZEWELL CO. URBAN FED.80/20 ST.
40200800	AGGREGATE SURFACE COURSE, TYPE B	TON	16				16			
40600215	POLYMERIZED BITUMINOUS MATERIALS (PRIME COAT)	TON	154	75	43	1	35			
40600300	AGGREGATE (PRIME COAT)	TON	565	276	144		145			
40600400	MIXTURE FOR CRACKS, JOINTS, AND FLANGWAYS	TON	8				8			
40600725	POLYMERIZED LEVELING BINDER (HAND METHOD), N50	TON	12				12			
40600826	POLYMERIZED LEVELING BINDER (MACHINE METHOD), IL-4.75, N50	TON	7881	3,850	2,012		2,019			
40600895	CONSTRUCTING TEST STRIP	EACH	2	0.5	0.5		1			
40600982	HOT-MIX ASPHALT SURFACE REMOVAL - BUTT JOINT	SQ YD	689	315	108	53	213			
40600990	TEMPORARY RAMP	SQ YD	411	108	54		249			
40603535	POLYMERIZED HOT-MIX ASPHALT SURFACE COURSE, MIX "D", N50	TON	16,639	7,718	4,033	184	4,704			
40800050	INCIDENTAL HOT-MIX ASPHALT SURFACING	TON	140				140			
44000155	HOT-MIX ASPHALT SURFACE REMOVAL, 1 1/2"	SQ YD	9,338				9,338			
44000157	HOT-MIX ASPHALT SURFACE REMOVAL, 2"	SQ YD	292,956	143,026	82,874		67,056			
44201827	CLASS D PATCHES, TYPE II, 15 INCH	SQ YD	66		49		17			
44201831	CLASS D PATCHES, TYPE III, 15 INCH	SQ YD	35		35					
44201833	CLASS D PATCHES, TYPE IV, 15 INCH	SQ YD	156				156			
44201839	CLASS D PATCHES, TYPE II, 16 INCH	SQ YD	211				211			
44201843	CLASS D PATCHES, TYPE III, 16 INCH	SQ YD	41				41			
44201845	CLASS D PATCHES, TYPE IV, 16 INCH	SQ YD	168				168			
48101200	AGGREGATE SHOULDERS, TYPE B	TON	2,401	1,113	605		683			
48203100	HOT-MIX ASPHALT SHOULDERS	TON	13,376	6,482	4,422	68	2,404			
* 63000001	STEEL PLATE BEAM GUARDRAIL, TYPE A, 6 FOOT POSTS	FOOT	113				113			
* 63100167	TRAFFIC BARRIER TERMINAL, TYPE 1 (SPECIAL) TANGENT	EACH	4				4			

\* SPECIALTY ITEM

Rev. 2-11-10

SUMMARY OF QUANTITIES

TAZEWELL CO.  
 1000 RURAL DIEBLE RD. 100% WASHINGTON TWP.

CODE NO.	PAY ITEM	UNIT	TOTAL QUANTITY	1000 TAZEWELL CO URBAN FED. 80/20 ST.	1000 TAZEWELL CO RURAL FED. 80/20 ST.	1000 RURAL DIEBLE RD. 100% WASHINGTON TWP.	1000 WOODFORD CO. RURAL FED. 80/20 ST.	1000 TAZEWELL CO. RURAL 100%-STATE	1000 WOODFORD CO. RURAL 100%-STATE	Y031-1F TAZEWELL CO. URBAN FED. 80/20 ST.
63200310	GUARDRAIL REMOVAL	FOOT	113				113			
63304385	TRAFFIC BARRIER TERMINAL REMOVAL, TYPE 1	EACH	4				4			
64200105	SHOULDER RUMBLE STRIP	FOOT	93,627	49,586	29,967		14,074			
67000400	ENGINEER'S FIELD OFFICE, TYPE A	CAL MO	4	1	1		2			
67100100	MOBILIZATION	L SUM	1	0.3	0.4		0.3			
70100310	TRAFFIC CONTROL AND PROTECTION, STANDARD 701421	L SUM	1	0.5			0.5			
70100450	TRAFFIC CONTROL AND PROTECTION, STANDARD 701201	L SUM	1				1			
70100460	TRAFFIC CONTROL AND PROTECTION, STANDARD 701306	L SUM	1		0.5		0.5			
70100600	TRAFFIC CONTROL AND PROTECTION, STANDARD 701336	L SUM	1		0.5		0.5			
70102635	TRAFFIC CONTROL AND PROTECTION, STANDARD 701701	L SUM	1							1
70103815	TRAFFIC CONTROL SURVEILLANCE	CAL DA	10	4	2		4			
70300100	SHORT-TERM PAVEMENT MARKING	FOOT	51,180	22,783	17,004		11,393			
70300210	TEMPORARY PAVEMENT MARKING - LETTERS AND SYMBOLS	SQ FT	1,030	593			437			
70300220	TEMPORARY PAVEMENT MARKING - LINE 4"	FOOT	218,899	85,274	89,779		43,846			
70300240	TEMPORARY PAVEMENT MARKING - LINE 6"	FOOT	10,195	6,007			4,188			
70300250	TEMPORARY PAVEMENT MARKING - LINE 8"	FOOT	6,333	4,129	1,009		1,195			
70300260	TEMPORARY PAVEMENT MARKING - LINE 12"	FOOT	2,460	701	771		988			
70300280	TEMPORARY PAVEMENT MARKING - LINE 24"	FOOT	395	269	65		61			
70301000	WORK ZONE PAVEMENT MARKING REMOVAL	SQ FT	5,010	1,899	1,417		1,694			
* 78003130	PREFORMED PLASTIC PAVEMENT MARKING, TYPE B - LINE 6"	FOOT	6,007	6,007						
* 78100100	RAISED REFLECTIVE PAVEMENT MARKER	EACH	1,330	567	346		417			
* 78200410	GUARDRAIL MARKERS, TYPE A	EACH	3				3			

\* SPECIALTY ITEM

Rev. 2-11-10

FILE NAME = 68467 - Phase II.dgn

USER NAME = johnsonv  
 DESIGNED -  
 DRAWN -  
 CHECKED -  
 DATE -  
 REVISIONS -

STATE OF ILLINOIS  
 DEPARTMENT OF TRANSPORTATION

SUMMARY OF QUANTITIES  
 SHEET NO. 2 OF 3 SHEETS

F.A.P. RTE. 317 SECTION 17RS-6; 18RS-1; 35RS-8 COUNTY TOTAL SHEETS 60 SHEET NO. 5 CONTRACT NO. 68467 ILLINOIS FED. AID PROJECT

SUMMARY OF QUANTITIES


TAZEWELL CO.  
 1000 RURAL  
 DIEBLE RD.  
 100% WASHINGTON TWP.
















CODE NO.	PAY ITEM	UNIT	TOTAL QUANTITY	1000 TAZEWELL CO URBAN FED. 80/20 ST.	1000 TAZEWELL CO RURAL FED. 80/20 ST.	1000 RURAL DIEBLE RD. 100% WASHINGTON TWP.	1000 WOODFORD CO. RURAL FED. 80/20 ST.	1000 TAZEWELL CO. RURAL 100%-STATE	1000 WOODFORD CO. RURAL 100%-STATE	Y031-1F TAZEWELL CO. URBAN FED. 80/20 ST.
* 78201000	TERMINAL MARKER - DIRECT APPLIED	EACH	4				4			
78300200	RAISED REFLECTIVE PAVEMENT MARKER REMOVAL	EACH	5,305	2,097	2,020		1,188			
* 88600100	DETECTOR LOOP, TYPE I	FOOT	1,671							1,671
X0301512	GUARDRAIL AGGREGATE EROSION CONTROL	TON	160				160			
X0322729	MATERIAL TRANSFER DEVICE	TON	10,455 <sup>Δ</sup>	7,718	4,033		4,704 <sup>Δ</sup>			
* X0326101	BOND TRAFFIC SIGNAL STRUCTURE	EACH	28							28
† X2503100	MOWING	UNIT	977					780	197	
* X7800600	URETHANE PAVEMENT MARKING - LETTERS AND SYMBOLS, SPECIAL	SQ FT	1,030	593			437			
* X7800610	URETHANE PAVEMENT MARKING - LINE 4"	FOOT	225,373 <sup>Δ</sup>	85,274	89,779		50,320 <sup>Δ</sup>			
* X7800630	URETHANE PAVEMENT MARKING - LINE 6"	FOOT	2,579				2,579			
* X7800640	URETHANE PAVEMENT MARKING - LINE 8"	FOOT	6,333	4,129	1,009		1,195			
* X7800650	URETHANE PAVEMENT MARKING - LINE 12"	FOOT	2,460	701	771		988			
* X7800680	URETHANE PAVEMENT MARKING - LINE 24"	FOOT	395 <sup>Δ</sup>	269	65		61 <sup>Δ</sup>			
* X8730027	ELECTRIC CABLE IN CONDUIT, GROUNDING, No. 6 1C	FOOT	1,296							1,296
* X0326851	ADJUST EXISTING DETECTOR LOOP RISER	EACH	10							10


† NON-PARTICIPATING 100% STATE  
 \* SPECIALTY ITEM

Δ Rev. 2-11-10

FOR INFORMATION ONLY


**SUMMARY OF QUANTITIES** 

CODE NO.	PAY ITEM	UNIT	TOTAL QUANTITY	1000 TAZEWELL CO URBAN 80/20	1000 TAZEWELL CO RURAL 80/20	1000 WOODFORD CO. RURAL 80/20	1000 DIEBLE RD. 100% WASHINGTON TWP.	1000 TAZEWELL CO. RURAL 100%-STATE	1000 WOODFORD CO. RURAL 100%-STATE	Y031-1F TAZEWELL CO. URBAN 80/20
40200800	AGGREGATE SURFACE COURSE, TYPE B	TON	16			16				
40600215	POLYMERIZED BITUMINOUS MATERIALS (PRIME COAT)	TON	145	75	43	26	1			
40600300	AGGREGATE (PRIME COAT)	TON	513 	276	144	93				
40600826	POLYMERIZED LEVELING BINDER (MACHINE METHOD), IL-4.75, N50	TON	7163 	3,850	2,012	1,301				
40600895	CONSTRUCTING TEST STRIP	EACH	2	0.5	0.5	1				
40600982	HOT-MIX ASPHALT SURFACE REMOVAL - BUTT JOINT	SQ YD	583	315	108	107	53			
40600990	TEMPORARY RAMP	SQ YD	216 	108	54	54				
40603535	POLYMERIZED HOT-MIX ASPHALT SURFACE COURSE, MIX "D", N50	TON	14,544	7,718	4,033	2,609	184			
44000157	HOT-MIX ASPHALT SURFACE REMOVAL, 2"	SQ YD	275,921 	143,026	82,874	50,021				
44201827	CLASS D PATCHES, TYPE II, 15 INCH	SQ YD	66		49	17				
44201831	CLASS D PATCHES, TYPE III, 15 INCH	SQ YD	35		35					
44201833	CLASS D PATCHES, TYPE IV, 15 INCH	SQ YD	156			156				
48101200	AGGREGATE SHOULDERS, TYPE B	TON	2135 	1,113	605	417				
48203100	HOT-MIX ASPHALT SHOULDERS	TON	13,376	6,482	4,422	2,404	68			
63000001	STEEL PLATE BEAM GUARDRAIL, TYPE A, 6 FOOT POSTS	FOOT	113			112.5				
63100157	TRAFFIC BARRIER TERMINAL TYPE 1, SPECIAL (TANGENT)	EACH	4			4				
63200310	GUARDRAIL REMOVAL	FT	113			112.5				
63304385	TRAFFIC BARRIER TERMINAL REMOVAL, TYPE 1	EACH	4			4				
64200105	SHOULDER RUMBLE STRIP	FOOT	93,627	49,586	29,967	14,074				
67000400	ENGINEER'S FIELD OFFICE, TYPE A	CAL MO	4	1	1					
67100100	MOBILIZATION	L SUM	0.7	0.3	0.4	0.3				
70100310	TRAFFIC CONTROL AND PROTECTION, STANDARD 701421	L SUM	1	0.5		0.5				

 Rev.2-11-10

FILE NAME = 68467 - Phase II.dgn	USER NAME = johnsonx	DESIGNED -	REVISED -
		DRAWN -	REVISED -
		CHECKED -	REVISED -
		DATE -	REVISED -

STATE OF ILLINOIS  
DEPARTMENT OF TRANSPORTATION


**SUMMARY OF QUANTITIES** 



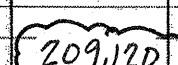







SHEET NO. 1 OF 3 SHEETS

F.A.P. RTE. 317	SECTION 17RS-6; 18RS-1; 35RS-8	COUNTY TAZEWELL WOODFORD	TOTAL SHEETS 60	SHEET NO. 9
CONTRACT NO. 68467			ILLINOIS FED. AID PROJECT	



FOR INFORMATION ONLY

**SUMMARY OF QUANTITIES** 


CODE NO.	PAY ITEM	UNIT	TOTAL QUANTITY	1000 TAZEWELL CO URBAN 80/20	1000 TAZEWELL CO RURAL 80/20	1000 WOODFORD CO. RURAL 80/20	1000 DIEBLE RD. 100% WASHINGTON TWP	1000 TAZEWELL CO. RURAL 100%-STATE	1000 WOODFORD CO. RURAL 100%-STATE	Y031-1F TAZEWELL CO. URBAN 80/20
70100460	TRAFFIC CONTROL AND PROTECTION, STANDARD 701306	L SUM	0.5		0.5	1				
70100600	TRAFFIC CONTROL AND PROTECTION, STANDARD 701336	L SUM	0.5		0.5	1				
70102635	TRAFFIC CONTROL AND PROTECTION, STANDARD 701701	L SUM	1							1
70103815	TRAFFIC CONTROL SURVEILLANCE	CAL DA	8	4	2	2				
70800100	SHORT-TERM PAVEMENT MARKING	FOOT	48,922 	22,783	17,004	9,135				
70300210	TEMPORARY PAVEMENT MARKING - LETTERS AND SYMBOLS	SQ FT	780	593		187				
70300220	TEMPORARY PAVEMENT MARKING - LINE 4"	FOOT	209,120 	85,274	89,779	34,067				
70300240	TEMPORARY PAVEMENT MARKING - LINE 6"	FOOT	6,007	6,007						
70300250	TEMPORARY PAVEMENT MARKING - LINE 8"	FOOT	6,333	4,129	1,009	1,195				
70300260	TEMPORARY PAVEMENT MARKING - LINE 12"	FOOT	2,404	701	771	932				
70300280	TEMPORARY PAVEMENT MARKING - LINE 24"	FOOT	395 	269	65	61				
70301000	WORK ZONE PAVEMENT MARKING REMOVAL	SQ FT	4077 	1,899	1,417	761				
78003130	PREFORMED PLASTIC PAVEMENT MARKING, TYPE B - LINE 6"	FOOT	6,007	6,007						
78100100	RAISED REFLECTIVE PAVEMENT MARKER	EACH	1,162	567	346	249				
78200410	GUARDRAIL MARKERS, TYPE A	EACH	3			3				
78201000	TERMINAL MARKER - DIRECT APPLIED	EACH	4			4				
78300200	RAISED REFLECTIVE PAVEMENT MARKER REMOVAL	EACH	5,137	2,097	2,020	1,020				
X 88500100	DETECTOR LOOP, TYPE I	FOOT	1,671							1,671
X0301512	GUARDRAIL AGGREGATE EROSION CONTROL	TON	160			160				
X0322729	MATERIAL TRANSFER DEVCE	TON	14,360 	7,718	4,033	2,609				
X0326101	BOND TRAFFIC SIGNAL STRUCTURE	EACH	28							28
X2503100	MOWING	UNIT	977			180		780	197	

DIEBLE RD.  
100%  
WASHINGTON  
TWP

Rev. 2-11-10

FILE NAME = 68467 - Phase II.dgn	USER NAME = johnsonlv	DESIGNED -	REVISED -
		DRAWN -	REVISED -
		CHECKED -	REVISED -
		DATE -	REVISED -


STATE OF ILLINOIS  
DEPARTMENT OF TRANSPORTATION



**SUMMARY OF QUANTITIES** 

SHEET NO. 2 OF 3 SHEETS

F.A.P. RTE. 317	SECTION 17RS-6; 18RS-1; 35RS-8	COUNTY TAZEWELL WOODFORD	TOTAL SHEETS 60	SHEET NO. 10
CONTRACT NO. 68467			ILLINOIS FED. AID PROJECT	

FOR INFORMATION ONLY

**SUMMARY OF QUANTITIES** 


CODE NO.	PAY ITEM	UNIT	TOTAL QUANTITY	1000	1000	1000	1000	1000	1000	Y031-1F
				TAZEWELL CO URBAN 80/20	TAZEWELL CO RURAL 80/20	WOODFORD CO. RURAL 80/20	DIEBLE RD. 100% STATE 100% STATE	TAZEWELL CO. RURAL 100%-STATE	WOODFORD CO. RURAL 100%-STATE	TAZEWELL CO. URBAN 80/20
X7800600	URETHANE PAVEMENT MARKING - LETTERS AND SYMBOLS, SPECIAL	SQ FT	780	593		187				
X7800610	URETHANE PAVEMENT MARKING - LINE 4"	FOOT	209,120 	85,274	89,779	34,067				
X7800640	URETHANE PAVEMENT MARKING - LINE 8"	FOOT	6,333	4,129	1,009	1,195				
X7800650	URETHANE PAVEMENT MARKING - LINE 12"	FOOT	2,404	701	771	932				
X7800680	URETHANE PAVEMENT MARKING - LINE 24"	FOOT	395 	269	65	61				
X7873002	ELECTRIC CABLE IN CONDUIT, 1/C, NO. 6 GROUNDING	FOOT	1,296							1,296
X4001975	ADJUST EXISTING DETECTOR LOOP RISER	EACH	10							10

1000  
DIEBLE RD.  
100%  
WASHINGTON  
TWP

X7800600  
X7800610  
X7800640  
X7800650  
X7800680

FILE NAME = 68467 - Phase II.dgn	USER NAME = jshrsontv	DESIGNED -	REVISED -
		DRAWN -	REVISED -
		CHECKED -	REVISED -
		DATE -	REVISED -

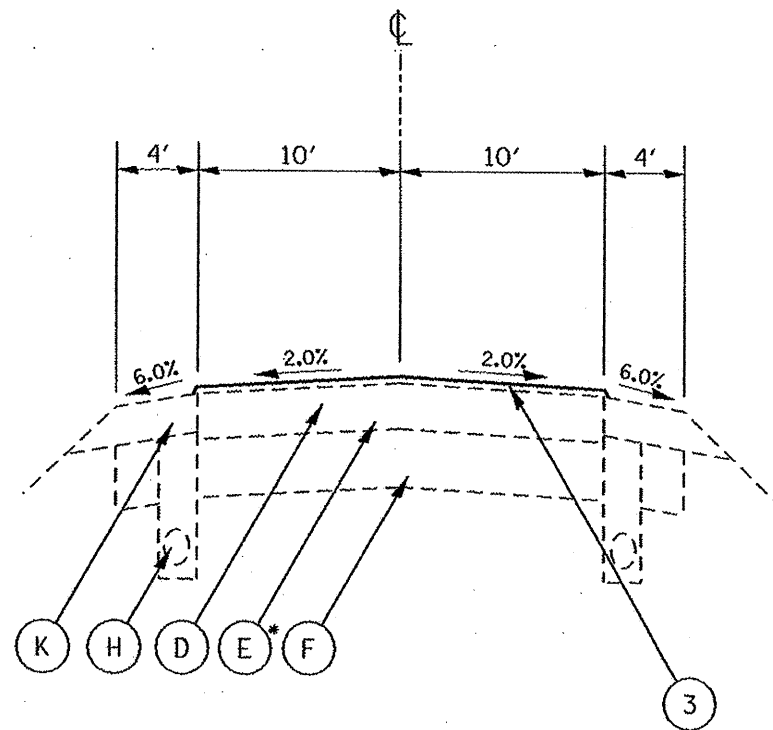
STATE OF ILLINOIS  
DEPARTMENT OF TRANSPORTATION

**SUMMARY OF QUANTITIES** 

SHEET NO. 3 OF 3 SHEETS

Rev. 2-11-10

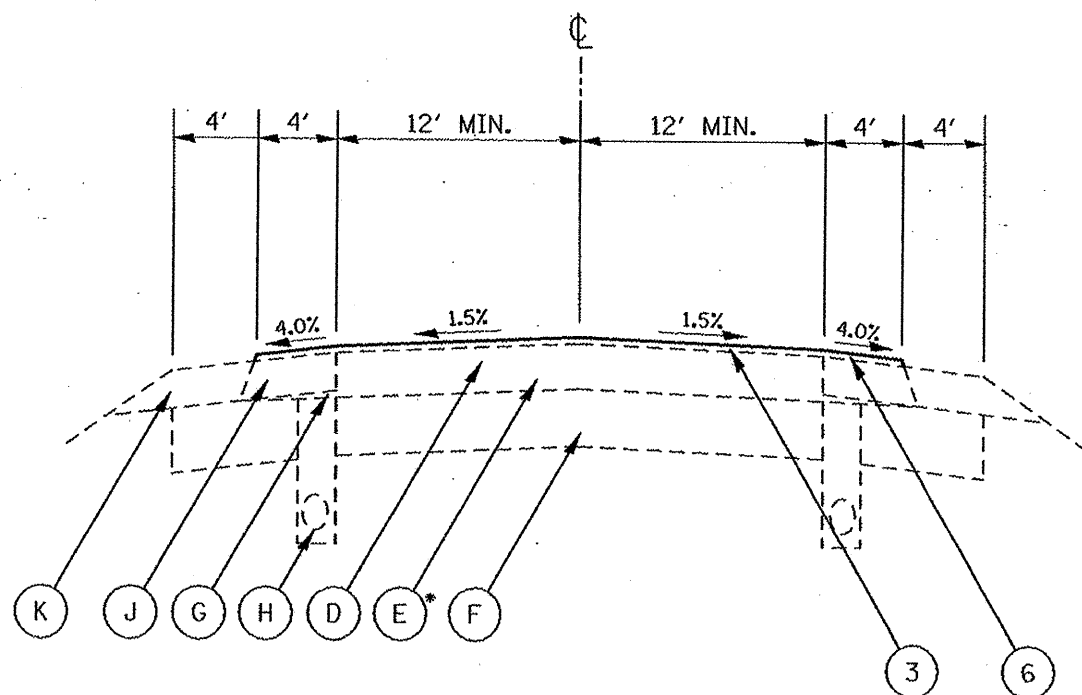
F.A.P. RTE.	SECTION	COUNTY	TOTAL SHEETS	SHEET NO.
317	17RS-6; 18RS-4; 35RS-8	TAZEWELL, WOODFORD	60	11
CONTRACT NO. 68467			ILLINOIS FED. AID PROJECT	



DIEBLE RD.  
 STA. 6+50.00 TO STA. 8+49.75  
 STA. 11+50.66 TO STA. 13+00.00

**LEGEND - PROPOSED**

- ① HMA SURFACE REMOVAL, 2"
- ② POLYMERIZED LEVELING BINDER (MM), IL-4.75, N50 (3/4")
- ③ POLYMERIZED HMA SURFACE COURSE, MIX "D", N50 (1 1/2")
- ④ URETHANE PAVEMENT MARKING
- ⑤ PREFORMED PLASTIC PVMT MARKING, TY B - LINE 6" (WHITE SKIP DASH)
- ⑥ HMA SHOULDERS
- ⑦ AGGREGATE SHOULDER, TYPE B



DIEBLE RD.  
 STA. 8+49.75 TO STA. 9+80.95  
 STA. 10+19.05 TO STA. 11+50.66  
 \*NOTE: HMA BASE CSE, 8"

**LEGEND - EXISTING**

- Ⓐ HMA PVMT (FULL-DEPTH), 14 1/4"
- Ⓑ HMA PVMT (FULL-DEPTH), 13"
- Ⓒ PCC BASE CSE, VAR.
- Ⓓ HMA SURFACE CSE, 1 1/2" AND VAR.
- Ⓔ HMA BASE CSE, 8" OR 10"
- Ⓕ LIME MODIFIED SUBGRADE, 12"
- Ⓖ SUB-BASE GRAN. MAT. TY C, VAR.
- Ⓗ PIPE UNDERDRAIN, 4"
- Ⓘ CONCRETE MEDIAN TY M-4
- Ⓙ HMA SHOULDER, 8"
- Ⓚ AGGREGATE SHOULDER, TY B, VAR.
- Ⓛ GUARDRAIL AGG. EROSION CONTROL OR EROSION CONTROL CURB

FILE NAME *	USER NAME = johnsonv	DESIGNED -	REVISED -
68467 - Phase 11.dgn		DRAWN -	REVISED -
		CHECKED -	REVISED -
		DATE -	REVISED -

**STATE OF ILLINOIS  
 DEPARTMENT OF TRANSPORTATION**

**TYPICAL SECTIONS**

NOT TO SCALE    SHEET NO. 7 OF 7 SHEETS

F.A.P. RTE.	SECTION	COUNTY	TOTAL SHEETS	SHEET NO.
317	17RS-6; 18RS-1; 35RS-8	TAYLORVILLE	60	18
CONTRACT NO. 68467				

*Rev. Sheet 2-11-10*

**TABULATION OF RESURFACING QUANTITIES**

LOCATION	HMA SURFACE REMOVAL - BUTT JOINT	TEMPORARY RAMP	HMA SURFACE REMOVAL, 2 IN	POLYMERIZED BITUMINOUS MATERIALS (PRIME COAT)		AGGREGATE (PRIME COAT)		POLYMERIZED LEVELING BINDER (MM), IL-4.75, N50	POLYMERIZED HMA SURFACE COURSE, MIX "D", N50	HMA SHOULDERS		AGGREGATE SHOULDERS, TYPE B				
				COLD-MILLED	FOG COAT	COLD-MILLED	FOG COAT			LEFT	RIGHT	LEFT	RIGHT			
				TON		TON				TON		TON				
SQ YD	SQ YD	SQ YD	TON		TON		TON	TON	TON		TON					
<b>EB LANES</b>																
<b>TAZEWELL COUNTY - MAINLINE</b>																
STA. 99 + 17.23	TO STA. 99 + 27.23		44.44	13.34				0.02		0.05		2.24	0.84	1.40	0.19	0.19
STA. 99 + 27.23	TO STA. 132 + 97.82				14,980.40	5.99	1.80	18.00	9.00	377.51	755.01	283.13	471.88	63.98	63.98	
STA. 132 + 97.82	TO STA. 133 + 83.42				396.70	0.16	0.05	0.49	0.24	10.27	20.54	7.19	11.98	1.62	1.62	
STA. 133 + 83.42	TO STA. 135 + 97.82				1,238.77	0.50	0.15	1.72	0.86	36.02	72.04	18.01	30.02	4.07	4.07	
STA. 135 + 97.82	TO STA. 136 + 83.42				528.28	0.21	0.06	0.88	0.44	18.49	36.98	7.19	3.90	1.62	1.62	
STA. 136 + 83.42	TO STA. 138 + 97.82				1,295.44	0.53	0.16	2.29	1.14	48.03	96.05	9.37	9.77	4.07	4.07	
STA. 138 + 97.82	TO STA. 141 + 55.86				1,441.45	0.62	0.19	2.52	1.26	52.86	105.72	11.28	11.76	4.90	4.90	
STA. 141 + 55.86	TO STA. 202 + 69.06		72.00		27,212.12	10.90	3.26	32.60	16.30	684.68	1369.36	522.12	861.64	116.04	116.04	
STA. 202 + 69.06	TO STA. 203 + 48.46				322.23	0.13	0.04	0.45	0.23	9.48	18.96	6.78	5.38	1.51	1.51	
STA. 203 + 48.46	TO STA. 205 + 70.30				1,098.11	0.46	0.14	1.80	0.90	37.85	75.69	9.79	15.03	4.21	4.21	
STA. 205 + 70.30	TO STA. 208 + 71.52				2,141.77	0.88	0.27	3.75	1.87	78.72	157.44	13.30	20.41	5.72	5.72	
STA. 208 + 71.52	TO STA. 211 + 83.57				2,259.41	0.93	0.28	3.96	1.98	83.26	166.51	13.77	21.14	5.92	5.92	
STA. 211 + 83.57	TO STA. 216 + 78.12				1,977.74	0.88	0.26	2.64	1.32	55.39	110.78	31.13	51.89	9.39	9.39	
STA. 216 + 78.12	TO STA. 228 + 38.85				3,867.97	1.75	0.53	4.64	2.32	97.50	195.00	73.08	121.79	22.03	22.03	
STA. 228 + 38.85	TO STA. 228 + 97.77				801.43	0.06	0.02	0.16	0.08	3.30	6.60		91.08		1.12	
STA. 229 + 32.77	TO STA. 258 + 54.72				7,142.54	2.86	0.86	7.79	3.90	163.63	327.26		409.07		55.46	
STA. 258 + 54.72	TO STA. 259 + 99.72				377.78	0.15	0.05	0.43	0.22	9.10	18.20		20.30		2.75	
STA. 259 + 99.72	TO STA. 262 + 04.72				750.55	0.30	0.09	1.05	0.52	21.96	43.91		28.70		3.89	
STA. 262 + 04.72	TO STA. 264 + 26.73				861.95	0.36	0.11	1.58	0.79	33.26	66.51		8.84		4.21	
STA. 264 + 26.73	TO STA. 266 + 99.93				812.25	0.41	0.12	1.45	0.73	30.49	60.98		10.87		5.19	
STA. 266 + 99.93	TO STA. 269 + 08.78				652.46	0.26	0.08	0.83	0.42	17.52	35.04		29.65		3.96	
STA. 269 + 08.78	TO STA. 272 + 58.78				997.13	0.40	0.12	1.21	0.60	25.32	50.63		49.69		6.64	
STA. 272 + 58.78	TO STA. 365 + 43.41				22,840.67	9.08	2.72	24.80	12.40	519.94	1039.88		1318.10		176.24	
STA. 365 + 43.41	TO STA. 366 + 88.41				380.04	0.15	0.05	0.43	0.22	9.10	18.20		20.59		2.75	
STA. 366 + 88.41	TO STA. 368 + 93.41				753.75	0.30	0.09	1.05	0.52	21.96	43.91		29.10		3.89	
STA. 368 + 93.41	TO STA. 371 + 13.43				854.32	0.35	0.11	1.57	0.78	32.94	65.89		8.81		4.18	
STA. 371 + 13.43	TO STA. 373 + 85.37				797.90	0.41	0.12	1.42	0.71	29.88	59.76		10.90		5.16	
STA. 373 + 85.37	TO STA. 375 + 97.41				664.00	0.26	0.08	0.84	0.42	17.73	35.45		30.48		4.02	
STA. 375 + 97.41	TO STA. 379 + 47.41				1,002.13	0.40	0.12	1.21	0.60	25.32	50.63		50.32		6.64	
STA. 379 + 47.41	TO STA. 425 + 87.37				11,480.86	4.54	1.36	12.40	6.20	259.84	519.68		667.07		88.07	
<b>WOODFORD COUNTY - MAINLINE</b>																
STA. 425 + 87.37	TO STA. 453 + 34.17				6,990.87	2.80	0.84	7.64	3.82	160.33	320.67		399.85		54.58	
STA. 453 + 34.17	TO STA. 455 + 65.51															
STA. 455 + 65.51	TO STA. 482 + 83.34				6,917.14	2.77	0.83	7.56	3.78	158.64	317.28		395.64		54.03	
STA. 482 + 83.34	TO STA. 484 + 28.34				384.19	0.15	0.05	0.43	0.22	9.10	18.20		21.11		2.75	
STA. 484 + 28.34	TO STA. 486 + 33.34				759.62	0.30	0.09	1.05	0.52	21.96	43.91		29.84		3.89	
STA. 486 + 33.34	TO STA. 488 + 59.23				913.52	0.38	0.11	1.68	0.84	35.31	70.63		9.16		4.29	
STA. 488 + 59.23	TO STA. 491 + 21.92				766.24	0.39	0.12	1.36	0.68	28.63	57.26		10.66		4.99	
STA. 491 + 21.92	TO STA. 493 + 41.29				663.52	0.26	0.08	0.80	0.40	16.89	33.78		32.93		4.16	
STA. 493 + 41.29	TO STA. 494 + 47.85				351.97	0.14	0.04	0.45	0.22	9.45	18.90		16.00		2.02	
STA. 494 + 47.85	TO STA. 497 + 97.85				1,019.80	0.40	0.12	1.21	0.60	25.32	50.63		52.55		6.64	
STA. 497 + 97.85	TO STA. 515 + 37.50BK				4,903.75	1.63	0.49	5.75	2.88	120.78	241.55		255.54		56.18	
STA. 315 + 00.00AH	TO STA. 316 + 97.45		17.78	8.89	859.84	0.33	0.10	1.59	0.79	33.35	66.70		8.29		9.37	

STRUCTURE OMISSION

Rev. Sheet 2-11-10

FILE NAME = 68467 - Phase II.dgn	USER NAME = johnsonrv	DESIGNED -	REVISED -	<b>STATE OF ILLINOIS DEPARTMENT OF TRANSPORTATION</b>	<b>SCHEDULES OF QUANTITIES</b>	F.A.P. RTE. 317	SECTION 17RS-6, 18RS-1, 35RS-8	COUNTY TAZEWELL WOODFORD	TOTAL SHEETS 60	SHEET NO. 19	
	PLDT SCALE = 100.0000' / IN.	DRAWN -	REVISED -			SHEET NO. 1 OF 7 SHEETS		CONTRACT NO. 68467		ILLINOIS FED. AID PROJECT	
	PLDT DATE = 2/8/2010	CHECKED -	REVISED -								
		DATE -	REVISED -								



**TABULATION OF RESURFACING QUANTITIES (CONTINUED)**

LOCATION	HMA SURFACE REMOVAL - BUTT JOINT	TEMPORARY RAMP	HMA SURFACE REMOVAL, 2 IN	POLYMERIZED BITUMINOUS MATERIALS (PRIME COAT)		AGGREGATE (PRIME COAT)		POLYMERIZED LEVELING BINDER (MM), IL-4.75, N50	POLYMERIZED HMA SURFACE COURSE, MIX "D", N50	HMA SHOULDERS		AGGREGATE SHOULDERS, TYPE B			
				COLD-MILLED	FOG COAT	COLD-MILLED	FOG COAT			LEFT	RIGHT	LEFT	RIGHT		
				TON		TON				TON		TON			
WB LANES															
TAZEWELL COUNTY - MAINLINE															
STA. 99 + 17.23	TO STA. 99 + 27.23		48.89	20.00											
STA. 99 + 27.23	TO STA. 101 + 69.02				1,316.43	0.53	0.16	2.20	1.10	46.26	3.36	0.56	0.56	0.19	0.19
STA. 101 + 69.02	TO STA. 104 + 03.67				1,029.84	0.41	0.12	1.64	0.82	34.49	68.99	13.54	13.54	4.59	4.59
STA. 104 + 3.67	TO STA. 139 + 40.27				15,445.60	6.29	1.89	18.90	9.40	396.10	792.20	473.65	284.19	67.13	67.13
STA. 139 + 40.27	TO STA. 142 + 17.49				1,595.99	0.65	0.19	2.25	1.12	47.23	94.46	37.13	22.28	5.26	5.26
STA. 142 + 17.49	TO STA. 144 + 24.41				1,368.20	0.52	0.15	2.21	1.10	46.35	92.70	17.97	15.37	3.93	3.93
STA. 144 + 24.41	TO STA. 145 + 17.49				534.20	0.20	0.06	0.83	0.42	17.44	34.87	8.09	6.91	1.77	1.77
STA. 145 + 17.49	TO STA. 147 + 24.41				1,174.99	0.46	0.14	1.66	0.83	34.76	69.53	28.39	15.37	3.93	3.93
STA. 147 + 24.41	TO STA. 148 + 17.49				430.87	0.17	0.05	0.53	0.27	11.23	22.47	12.77	7.82	1.77	1.77
STA. 148 + 17.49	TO STA. 208 + 35.67				26,613.89	10.70	3.21	32.10	16.00	674.04	1348.07	825.72	505.52	114.23	114.23
STA. 208 + 35.67	TO STA. 211 + 38.89				1,904.15	0.76	0.23	2.74	1.38	57.62	115.23	41.60	25.47	5.76	5.76
STA. 211 + 38.89	TO STA. 214 + 37.44				2,148.56	0.84	0.25	3.52	1.76	73.84	147.68	24.12	25.08	5.67	5.67
STA. 214 + 37.44	TO STA. 216 + 60.15				1,286.81	0.51	0.15	1.78	0.89	37.42	74.83	31.18	18.71	4.23	4.23
STA. 216 + 60.15	TO STA. 222 + 47.19				2,609.13	1.04	0.31	3.13	1.57	65.75	131.50	82.19	49.31	11.14	11.14
STA. 222 + 47.19	TO STA. 228 + 38.85				2,206.36	0.85	0.26	3.10	1.55	65.06	130.11	82.83		11.23	
STA. 228 + 38.85	TO STA. 228 + 97.77				144.04	0.06	0.02	0.16	0.08	3.30	6.60	8.25		1.12	
STA. 229 + 32.77	TO STA. 258 + 54.72				7,277.53	2.86	0.86	7.79	3.90	163.63	327.26	426.08		55.46	
STA. 258 + 54.72	TO STA. 262 + 04.72				1,007.83	0.40	0.12	1.21	0.60	25.32	50.63	51.04		6.64	
STA. 262 + 04.72	TO STA. 264 + 12.13				652.89	0.26	0.08	0.83	0.41	17.34	34.68	30.24		3.94	
STA. 264 + 12.13	TO STA. 266 + 88.16				810.35	0.41	0.12	1.45	0.72	30.38	60.77	10.95		5.24	
STA. 266 + 88.16	TO STA. 269 + 08.78				890.68	0.37	0.11	1.64	0.82	34.49	68.98	8.76		4.19	
STA. 269 + 08.78	TO STA. 271 + 13.78				786.70	0.31	0.09	1.11	0.56	23.34	46.69	29.09		3.89	
STA. 271 + 13.78	TO STA. 272 + 58.78				403.40	0.16	0.05	0.48	0.24	10.08	20.17	20.58		2.75	
STA. 272 + 58.78	TO STA. 365 + 43.41				22,837.39	9.08	2.72	24.80	12.40	519.94	1039.88	1317.69		176.24	
STA. 365 + 43.41	TO STA. 371 + 05.45				1,601.00	0.64	0.19	1.94	0.97	40.65	81.31	79.77		10.67	
STA. 371 + 05.45	TO STA. 373 + 77.39				709.88	0.37	0.11	1.25	0.62	26.18	52.37	10.90		5.16	
STA. 373 + 77.39	TO STA. 375 + 97.41				888.93	0.43	0.13	1.64	0.82	34.40	68.79	8.81		4.18	
STA. 375 + 97.41	TO STA. 379 + 47.41				1,184.68	0.38	0.11	1.59	0.80	33.42	66.85	49.00		6.64	
STA. 379 + 47.41	TO STA. 425 + 87.37				11,342.15	4.54	1.33	12.40	6.20	259.84	519.68	649.59		88.07	
WOODFORD COUNTY - MAINLINE															
STA. 425 + 87.37	TO STA. 453 + 34.17				6,918.27	2.80	0.84	7.64	3.82	160.33	320.67	390.70		54.58	
STA. 453 + 34.17	TO STA. 455 + 65.51														
STA. 455 + 65.51	TO STA. 482 + 83.34				6,845.30	2.77	0.83	7.56	3.78	158.64	317.28	386.58		54.03	
STA. 482 + 83.34	TO STA. 486 + 33.34				997.89	0.40	0.12	1.21	0.60	25.32	50.63	49.78		6.64	
STA. 486 + 33.34	TO STA. 488 + 53.26				712.55	0.28	0.09	0.93	0.46	19.50	39.00	31.28		4.17	
STA. 488 + 53.26	TO STA. 491 + 17.85				984.65	0.32	0.10	1.37	0.69	28.81	57.62	37.64		5.02	
STA. 491 + 17.85	TO STA. 492 + 17.85				418.08	0.17	0.05	0.74	0.37	15.63	31.27	5.78		1.90	
STA. 492 + 17.85	TO STA. 493 + 41.29				437.64	0.21	0.06	0.76	0.38	16.00	32.01	7.13		2.34	
STA. 493 + 41.29	TO STA. 494 + 47.85				346.60	0.15	0.05	0.52	0.26	10.83	21.66	11.18		2.02	
STA. 494 + 47.85	TO STA. 497 + 97.85				894.25	0.40	0.12	1.21	0.60	25.32	50.63	36.72		6.64	
STA. 497 + 97.85	TO STA. 515 + 37.50BK				4,293.13	1.63	0.49	5.75	2.88	120.78	241.55	178.60		50.66	
STA. 315 + 00.00AH	TO STA. 316 + 97.45	17.78	8.89		821.35	0.33	0.10	1.59	0.79	33.35	66.70	3.44		9.37	

STRUCTURE OMISSION

FILE NAME = 68467 - Phase II.dgn	USER NAME = j.gibson	DESIGNED -	REVISED -
		DRAWN -	REVISED -
		CHECKED -	REVISED -
		DATE -	REVISED -

**STATE OF ILLINOIS  
DEPARTMENT OF TRANSPORTATION**

**SCHEDULES OF QUANTITIES**

SHEET NO. 2 OF 7 SHEETS

Rev. Sheet 2-11-10

F.A.P. RTE. 317	SECTION 17RS-6; 18RS-1; 35RS-8	COUNTY TAZEWELL WOODFORD	TOTAL SHEETS 60	SHEET NO. 20
CONTRACT NO. 68467			ILLINOIS FED. AID PROJECT	

**TABULATION OF RESURFACING QUANTITIES (CONTINUED)**

LOCATION	HMA SURFACE REMOVAL - BUTT JOINT	TEMPORARY RAMP	HMA SURFACE REMOVAL, 2 IN	POLYMERIZED BITUMINOUS MATERIALS (PRIME COAT)		AGGREGATE (PRIME COAT)		POLYMERIZED LEVELING BINDER (MM), IL-4.75, N50	POLYMERIZED HMA SURFACE COURSE, MIX "D", N50	HMA SHOULDERS		AGGREGATE SHOULDERS, TYPE B			
				COLD-MILLED	FOG COAT	COLD-MILLED	FOG COAT			LEFT	RIGHT	LEFT	RIGHT		
				TON		TON				TON		TON			
NOFSINGER RD.															
STA. 8 + 21.61	TO STA. 8 + 31.61		26.67	13.33		0.02		0.05		2.24	0.32	0.32	0.05	0.05	
STA. 8 + 31.61	TO STA. 9 + 86.79				816.35	0.33	0.10	1.49	0.75	31.39	4.89	4.89	0.83	0.83	
STA. 9 + 86.79	TO STA. 11 + 66.77				1,059.04	0.38	0.12	1.96	0.98	41.12	5.68	5.68	0.96	0.96	
STA. 11 + 66.77	TO STA. 11 + 76.77		43.54	21.77		0.02		0.09		3.66	0.32	0.32	0.05	0.05	
MAIN ST.															
STA. 8 + 23.06	TO STA. 8 + 33.06		26.67	13.33		0.02		0.05		2.24	0.47	0.47	0.08	0.08	
STA. 8 + 33.06	TO STA. 10 + 0.00				963.29	0.39	0.12	1.70	0.85	35.77	7.92	7.92	1.34	1.34	
STA. 10 + 0.00	TO STA. 11 + 66.25				1,122.55	0.39	0.12	2.02	1.01	42.47	7.89	7.89	1.34	1.34	
STA. 11 + 66.25	TO STA. 11 + 77.25		52.95	26.48		0.03		0.11		4.45	0.52	0.52	0.09	0.09	
DIEBLE RD.															
STA. 6 + 50.00	TO STA. 6 + 60.00		26.67	* SEE NOTE	* SEE NOTE	0.01		* SEE NOTE	* SEE NOTE	* SEE NOTE	2.24	0.52	0.52	* SEE NOTE	
STA. 6 + 60.00	TO STA. 10 + 0.00				* SEE NOTE	0.41	0.12	* SEE NOTE	* SEE NOTE	* SEE NOTE	73.92	17.80	17.80	* SEE NOTE	
STA. 10 + 0.00	TO STA. 12 + 90.00				* SEE NOTE	0.54	0.17	* SEE NOTE	* SEE NOTE	* SEE NOTE	105.90	15.14	15.14	* SEE NOTE	
STA. 12 + 90.00	TO STA. 13 + 0.00		26.67	* SEE NOTE	* SEE NOTE	0.02		* SEE NOTE	* SEE NOTE	* SEE NOTE	2.24	0.52	0.52	* SEE NOTE	
DEE MACK RD.															
STA. 9 + 8.50	TO STA. 9 + 18.50		53.98	26.99		0.04		0.11		4.53	0.61	0.61	0.10	0.10	
STA. 9 + 18.50	TO STA. 10 + 0.00				912.52	0.33	0.11	1.68	0.84	35.37	4.99	4.99	0.44	0.44	
STA. 10 + 0.00	TO STA. 10 + 81.50				893.09	0.33	0.11	1.65	0.82	34.55	4.99	4.99	0.44	0.44	
STA. 10 + 81.50	TO STA. 10 + 91.50		54.01	27.01		0.04		0.11		4.54	0.61	0.61	0.05	0.05	
C.H.3/B US 24															
STA. 18 + 56.23	TO STA. 18 + 66.23		35.78	17.89		0.02		0.07		3.01	0.58	0.58	0.10	0.10	
STA. 18 + 66.23	TO STA. 20 + 0.00				880.56	0.33	0.10	1.54	0.77	32.39	7.74	7.74	1.31	1.31	
STA. 20 + 0.00	TO STA. 21 + 36.48				940.16	0.34	0.11	1.66	0.83	34.80	7.90	7.90	1.34	1.34	
STA. 21 + 36.48	TO STA. 21 + 46.48		35.80	17.90		0.02		0.07		3.01	0.58	0.58	0.10	0.10	
SUB-TOTAL															
TOTAL															
			584	216	275,920.32	111.50	33.39	342.13	170.55	7163.38	14544.28	6,629.44	6,746.39	1,070.74	1,065.03
			584	216	275,920	145		513		7,163	14,544	13,376		2,136	

\* NOTE: THE INDICATED ITEMS ARE NOT TO BE CONSTRUCTED PER WASHINGTON TOWNSHIP REQUEST

SURFACE TYPE	LB SQ YD IN	TON CU YD
HMA COURSES	112	2.016
COARSE AGGREGATE	114	2.05
FINE AGGREGATE		1.5

SURFACE TYPE	BIT PR COAT	AGG PR COAT
	(GAL/SQ YD)	(LB/SQ YD)
COLD MILLED SURFACES	0.1	4
EXISTING PAVEMENT	0.05	4
NEW HMA COURSES	0.03	2

Rev. Sheet 2-11-10

**PAVEMENT MARKING SCHEDULE**

LOCATION	URETHANE PAVEMENT MARKING											PREFORMED PLASTIC PVMT MARKING, TY B			
	LINE 4"				LINE 8"		LINE 12"		LINE 24"	LETTERS & SYMBOLS, SPECIAL	LINE 6"				
	SOLID - WHITE		SOLID - YELLOW		SKIP DASH - YELLOW		WHITE		FT			SQ FT	SKIP DASH - WHITE		
	WB	EB	WB	EB	WB	EB	WB	EB		WB	EB				
	FT		FT		FT		FT		FT		FT				
<b>TAZEWELL COUNTY - MAINLINE</b>															
STA. 99 + 17.23	TO STA. 140 + 52.09	4,600	4,052	4,180	24,021			257	700	64			94	1,034	1,034
STA. 140 + 52.09	TO STA. 210 + 06.65	6,817	6,857	6,925	6,939			665	370	62			125	1,739	1,739
STA. 210 + 06.65	TO STA. 228 + 97.77 (BK)	2,493	1,784	2,111	1,769			368	375	68	227	123	125	294	168
STA. 229 + 32.77 (AH)	TO STA. 265 + 56.75	3,543	3,560	1,557	1,557		651		375		280		125		
STA. 265 + 56.75	TO STA. 372 + 45.41	10,543	10,542	25,966	25,966		1,450	375			530		62		
STA. 372 + 45.41	TO STA. 425 + 87.37	5,273	5,265	1,542	1,542		1,085	375			241				
<b>WOODFORD COUNTY - MAINLINE</b>															
STA. 425 + 87.37	TO STA. 489 + 87.33	6,343	6,336	1,777	4,546		1,291		375		258		125		
STA. 489 + 87.33	TO STA. 515 + 37.5 (BK)	2,497	2,479	1,877	1,877		142	572			466		62		
STA. 315 + 00.00 (AH)	TO STA. 316 + 97+45	197	197	1,773	1,773						208				
<b>NOFSINGER RD.</b>															
STA. 8 + 21.61	TO STA. 9 + 86.79		257	116	116			144							
STA. 9 + 86.79	TO STA. 11 + 76.77		229	103	103				128			30			
<b>MAIN ST.</b>															
STA. 8 + 23.06	TO STA. 10 + 00.00		280	99	99				259			44	31		
STA. 10 + 00.00	TO STA. 11 + 77.25		279	89	89				266			44	31		
<b>DEE MACK RD.</b>															
STA. 9 + 08.50	TO STA. 10 + 00.00		169	67	67										
STA. 10 + 00.00	TO STA. 10 + 91.50		169	67	67			130				33			
<b>C.H.3/ B US 24</b>															
STA. 18 + 56.23	TO STA. 20 + 00.00		257	115	115								31		
STA. 20 + 00.00	TO STA. 21 + 46.48		239	117	117				128			31			
<b>SUB-TOTAL</b>		85,256		119,245		4,619		6,112		2,404		395	780	6,007	
<b>TOTAL</b>				209,121				6,112		2,404		395	780	6,007	

\* NOTE: DIEBLE RD. IS NOT TO BE STRIPED PER WASHINGTON TOWNSHIP REQUEST



### TEMPORARY PAVEMENT MARKING SCHEDULE

LOCATION	LINE 4"										LINE 6"		LINE 8"		LINE 12"		LINE 24"	LETTERS & SYMBOLS
	SOLID - WHITE		SOLID - YELLOW		SKIP DASH - YELLOW		SKIP DASH - WHITE		WHITE		WHITE	YELLOW	FT	SQ FT				
	WB	EB	WB	EB	WB	EB	WB	EB	WB	EB								
	FT		FT		FT		FT		FT		FT							
<b>TAZEWELL COUNTY - MAINLINE</b>																		
STA. 99 + 17.23	TO STA. 140 + 52.09	4,600	4,052	4,180	24,021			1,034	1,034	257	700	64		94				
STA. 140 + 52.09	TO STA. 210 + 06.65	6,817	6,857	6,925	6,939			1,739	1,739	665	370	62		125				
STA. 210 + 06.65	TO STA. 228 + 97.77 (BK)	2,493	1,784	2,111	1,769			294	168	368	375	68	227	125				
STA. 229 + 32.77 (AH)	TO STA. 265 + 56.75	3,543	3,580	1,557	1,557		651				375		280	125				
STA. 265 + 56.75	TO STA. 372 + 45.41	10,543	10,542	25,966	25,966		1,450			375			530	62				
STA. 372 + 45.41	TO STA. 425 + 87.37	5,273	5,265	1,542	1,542		1,085			375			241					
<b>WOODFORD COUNTY - MAINLINE</b>																		
STA. 425 + 87.37	TO STA. 489 + 87.33	6,343	6,336	1,777	4,546		1,291				375		258	125				
STA. 489 + 87.33	TO STA. 515 + 37.50 (BK)	2,497	2,479	1,877	1,877		142			572			466	62				
STA. 315 + 00.00 (AH)	TO STA. 316 + 97.45	197	197	1,773	1,773								208					
<b>NOFSINGER RD.</b>																		
STA. 8 + 21.61	TO STA. 9 + 86.79		257	116	116					144				30				
STA. 9 + 86.79	TO STA. 11 + 76.77		229	103	103						128			30				
<b>MAIN ST.</b>																		
STA. 8 + 23.06	TO STA. 10 + 00.00		280	99	99					259				44				
STA. 10 + 00.00	TO STA. 11 + 77.25		279	89	89					266				44				
<b>DEE MACK RD.</b>																		
STA. 9 + 08.50	TO STA. 10 + 00.00		169	67	67					130				33				
STA. 10 + 00.00	TO STA. 10 + 91.50		169	67	67						130			33				
<b>C.H.3/ B US 24</b>																		
STA. 18 + 56.23	TO STA. 20 + 00.00		257	115	115					121				31				
STA. 20 + 00.00	TO STA. 21 + 46.48		239	117	117						128			31				
<b>SUB-TOTAL</b>		85,256		119,245		4,619		6,007		6,112		2,404		395	780			
<b>TOTAL</b>				209,121				6,007		6,112		2,404		395	780			

\* NOTE: DIEBLE RD. IS NOT TO BE STRIPED PER WASHINGTON TOWNSHIP REQUEST

#### TRAFFIC CONTROL AND PROTECTION

LOCATION	STD. 701201	STD. 701421	STD. 701306	STD. 701336	STD. 701701
	L SUM	L SUM	L SUM	L SUM	L SUM
JOBSITE	1	1	1	1	1
<b>TOTAL</b>	<b>1</b>	<b>1</b>	<b>1</b>	<b>1</b>	<b>1</b>

#### TRAFFIC CONTROL SURVEILLANCE

LOCATION	CAL DA
JOBSITE	8
<b>TOTAL</b>	<b>8</b>



SCHEDULE OF GUARDRAIL QUANTITIES							
LOCATION	GUARDRAIL REMOVAL	STEEL PLATE BEAM GUARDRAIL, TY A, 6' POSTS	TRAFFIC BARRIER TERMINAL REMOVAL, TY 1	TRAFFIC BARRIER TERMINAL TY 1, SPECIAL (TANGENT)	GUARDRAIL MARKERS, TYPE A	TERMINAL MARKER - DIRECT APPLIED	GUARDRAIL AGG. EROSION CONTROL
	FOOT	FOOT	EACH	EACH	EACH	EACH	TON
WOODFORD COUNTY							
RT. STA. 444+79.50 TO STA. 466+45.50	112.5	112.5	2	2	3	2	110.9
LT. STA. 447+60.00 TO STA. 466+63.00			2	2		2	49.4
<b>TOTAL</b>	<b>112.5</b>	<b>112.5</b>	<b>4</b>	<b>4</b>	<b>3</b>	<b>4</b>	<b>160</b>

RAISED REFLECTIVE PAVEMENT MARKER			
LOCATION	ONE-WAY CRYSTAL	ONE-WAY AMBER	TWO-WAY AMBER
	EACH	EACH	EACH
TAZEWELL COUNTY			
STA. 99+17.23 TO STA. 140+52.09	148		
STA. 140+52.09 TO STA. 210+06.65	223		
STA. 210+06.65 TO STA. 228+97.77 (BK)	55	32	4
STA. 229+32.77 (AH) TO STA. 265+56.75	12	30	53
STA. 265+56.75 TO STA. 372+45.41	24	61	143
STA. 372+45.41 TO STA. 425+87.37	18	31	72
WOODFORD COUNTY			
STA. 425+21.61 TO STA. 453+34.17			36
STA. 455+65.51 TO STA. 489+87.33	12	31	41
STA. 489+87.33 TO STA. 515+37.50 (BK)	14	81	23
STA. 315+00.00 (AH) TO STA. 316+97.45		8	3
MAIN ST.			
STA. 8+58.00 TO STA. 9+38.00	3		
STA. 11+46.50 TO STA. 12+31.50	4		
<b>SUB-TOTAL</b>	<b>513</b>	<b>274</b>	<b>375</b>
<b>TOTAL</b>	<b>1162</b>		

SHORT-TERM PAVEMENT MARKING				
LOCATION	LENGTH		NO. OF APPLICATIONS	TOTAL
	YELLOW	WHITE		
	FT			
TAZEWELL COUNTY - MAINLINE	2,893	5,312	4	32,821
WOODFORD COUNTY - MAINLINE	915	972	4	7,549
NOFSINGER RD.	25	374	4	1,596
MAIN ST.	20	562	4	2,326
DIEBLE RD.	58	374	4	1,730
DEE MACK RD.	12	374	4	1,547
C.H. 3/ B US 24	22	374	4	1,586
<b>SUB-TOTAL</b>	<b>3,945</b>	<b>8,343</b>		<b>49,154</b>
<b>TOTAL</b>			<b>49,154</b>	

WORK ZONE PAVEMENT MARKING REMOVAL	
LOCATION	SQ FT
TAZEWELL COUNTY - MAINLINE	2,735
WOODFORD COUNTY - MAINLINE	629
NOFSINGER RD.	133
MAIN ST.	194
DIEBLE RD.	144
DEE MACK RD.	129
C.H. 3/ B US 24	132
<b>TOTAL</b>	<b>4,096</b>

MATERIAL TRANSFER DEVICE	
LOCATION	TON
HMA SURFACE COURSE ONLY	
TAZEWELL COUNTY	11,751.02
WOODFORD COUNTY	2,608.96
<b>TOTAL</b>	<b>14,360</b>

MOWING	
LOCATION	UNIT
JOB SITE	977
<b>TOTAL</b>	<b>977</b>

FILE NAME = 68467 - Phase II.dgn	USER NAME = johnsonv	DESIGNED -	REVISED -
PLOT SCALE = 100.0000' / IN.	CHECKED -	DRAWN -	REVISED -
PLOT DATE = 2/6/2010	DATE -	REVISIONS -	REVISED -

STATE OF ILLINOIS  
DEPARTMENT OF TRANSPORTATION

SCHEDULES OF QUANTITIES

SHEET NO. 6 OF 7 SHEETS

Rev. Sheet 2-11-10

F.A.P. RTE. 317	SECTION 17R5-6; 18R5-1; 35R5-8	COUNTY TAZEWELL WOODFORD	TOTAL SHEETS 60	SHEET NO. 24
CONTRACT NO. 68467			ILLINOIS FED. AID PROJECT	