

STATE OF ILLINOIS  
DEPARTMENT OF TRANSPORTATION  
DIVISION OF HIGHWAYS

**PROPOSED  
HIGHWAY PLANS**

FAP ROUTE 808 (US 150 /US 45)  
SECTION (28Z)RS-5

CHAMPAIGN COUNTY

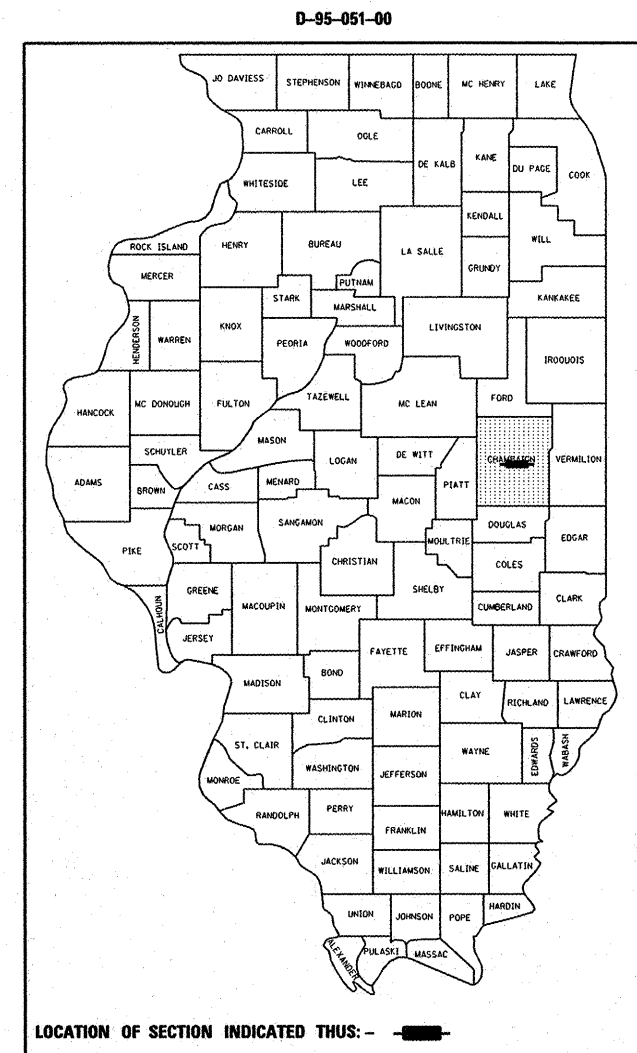
C-95-113-00

RESURFACING (3P) ON UNIVERSITY AVENUE FROM  
WRIGHT STREET TO EAST OF RACE STREET IN URBANA

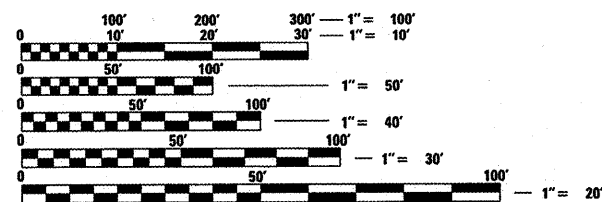
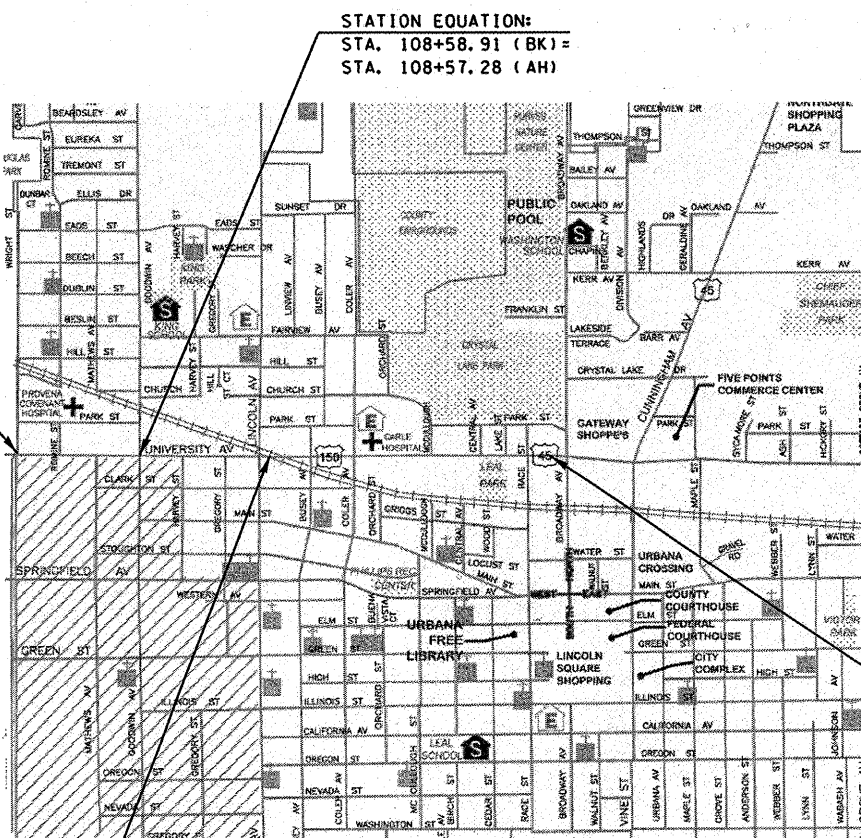
F.A.P. RTE.	SECTION	COUNTY	TOTAL SHEETS	SHEET NO.
808	(28Z)RS-5	Champaign	59	1
		ILLINOIS	CONTRACT NO. 70121	

FOR INDEX OF SHEETS, SEE SHEET NO. 2  
FOR SUMMARY OF QUANTITIES, SEE SHEET NO. 4-5

CURRENT ADT:  
23,100 (2009)



SECTION (28Z)RS-5  
BEGIN STATION 92+58.00



FULL SIZE PLANS HAVE BEEN PREPARED USING STANDARD  
ENGINEERING SCALES. REDUCED SIZED PLANS WILL NOT  
CONFORM TO STANDARD SCALES. IN MAKING MEASUREMENTS  
ON REDUCED PLANS, THE ABOVE SCALES MAY BE USED.

J.U.L.I.E.  
JOINT UTILITY LOCATION INFORMATION FOR EXCAVATION  
1-800-892-0123  
OR 811

PROJECT ENGINEER: KEVIN TRAPP (217-465-4181)

PROJECT DESIGNER: DANA HENNESS

SQUAD LEADER: MICHAEL LEROY

CONTRACT NO. 70121

RAILROAD OMISSION:  
STA. 121+80.94 TO  
STA. 122+06.90

GROSS LENGTH = 5,994.05 FT. = 1.135 MILES  
NET LENGTH = 5,968.09 FT. = 1.130 MILES

STATE OF ILLINOIS  
DEPARTMENT OF TRANSPORTATION  
DIVISION OF HIGHWAYS

SUBMITTED 12/11 20 09

*James E. Adams*  
DEPUTY DIRECTOR OF HIGHWAYS, REGION ENGINEER

*Scott E. Still*  
acting ENGINEER OF DESIGN AND ENVIRONMENT

*Christine M. Reed*  
DIRECTOR OF HIGHWAYS, CHIEF ENGINEER

PRINTED BY THE AUTHORITY  
OF THE STATE OF ILLINOIS