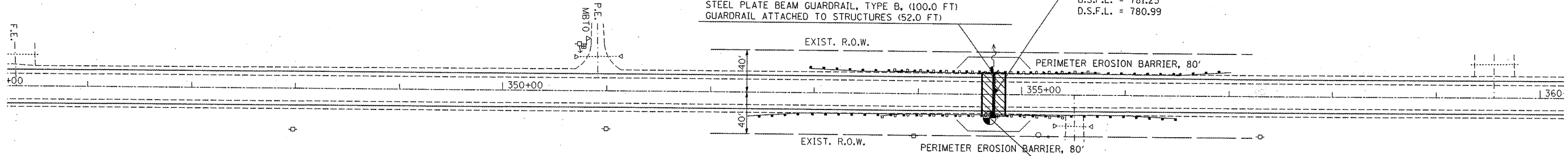


**SEC. 34 - T 22 N - R 3 E - 3RD PM**

PROPOSED S.N. 057-2044, STA. 354+72.83  
 BOX CULVERT REMOVAL (0.5 L SUM)  
 STRUCTURE EXCAVATION (197.9 CU YD)  
 PRECAST CONCRETE BOX CULVERT 10'X3'(M273)(84.0 FT)  
 BOX CULVERT END SECTION, CULVERT NO. 3 (2 EA)  
 POROUS GRANULAR EMBANKMENT (70.0 CU YD)  
 CLASS "D" PATCHES, TY. IV, 7" (125.0 SQ YD)  
 HOT-MIX-ASPHALT SHOULDERS, 4" (77.0 SQ YD)  
 GUARDRAIL REMOVAL (400.0 FT)  
 STEEL PLATE BEAM GUARDRAIL, TYPE A, 6' POSTS (475.0 FT)  
 STEEL PLATE BEAM GUARDRAIL, TYPE B, (100.0 FT)  
 GUARDRAIL ATTACHED TO STRUCTURES (52.0 FT)

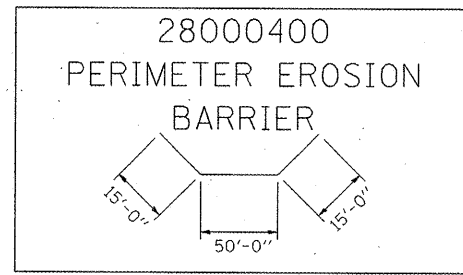
STA. 354+72.83 (8)  
 3'X2' BOX CULV., EXIST.  
 U.S.F.L. = 781.25  
 D.S.F.L. = 780.99



TRAFFIC BARRIER TERMINAL, TY. 1 (SPL)(TANGENT)  
 STA. 352+35.5 TO STA. 352.85.8 (RT)  
 STA. 355+98.0 TO STA. 356+48.0 (RT)  
 STA. 352+98.0 TO STA. 353+48.0 (LT)  
 STA. 356+60.5 TO STA. 357+10.5 (LT)

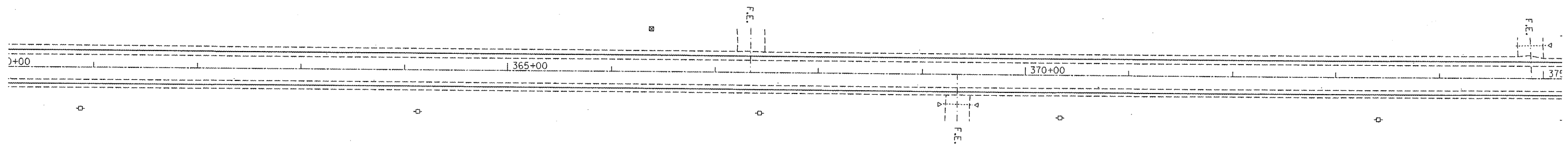
STA. 354+72, 21' RT.  
 PERMANENT BENCHMARK, (1 EACH)  
 TO BE PLACED ON SOUTHWEST  
 WINGWALL

CLASS "D" PATCH, T4, 7"



**SEC. 3 - T 21 N - R 3 E - 3RD PM**

**SEC. 34 - T 22 N - R 3 E - 3RD PM**



**SEC. 3 - T 21 N - R 3 E - 3RD PM**

*Rev. Sheet 2-11-10*

FILE NAME =	USER NAME = leroyma	DESIGNED -	REVISED -
c:\pwork\pwidot\leryma\d0170846\057	507-shr-plan.dgn	DRAWN -	REVISED -
	PLOT SCALE = 100.0000 / IN.	CHECKED -	REVISED -
	PLOT DATE = 2/5/2010	DATE -	REVISED -

**STATE OF ILLINOIS  
 DEPARTMENT OF TRANSPORTATION**

**PLAN SHEET**  
 SCALE: SHEET NO. OF SHEETS STA. TO STA.

F.A.P. RTE.	SECTION	COUNTY	TOTAL SHEETS	SHEET NO.
315		McLean	115	36
*101,102XIR,RS-2 & 55RS-PRK LN		CONTRACT NO. 70507		
ILLINOIS FED. AID PROJECT				