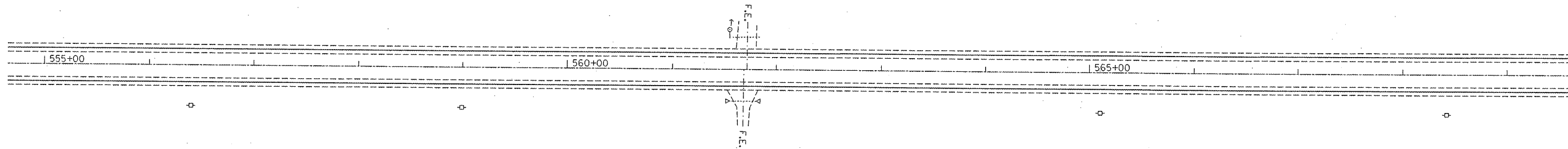
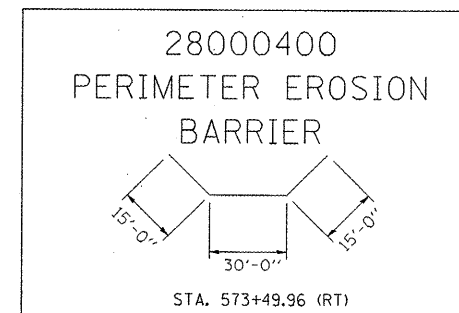
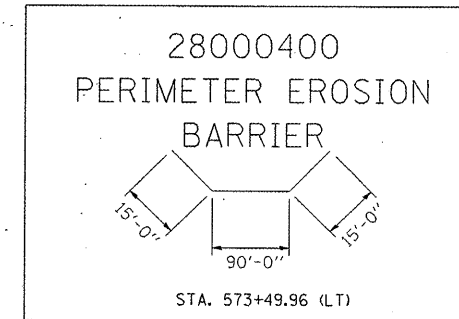
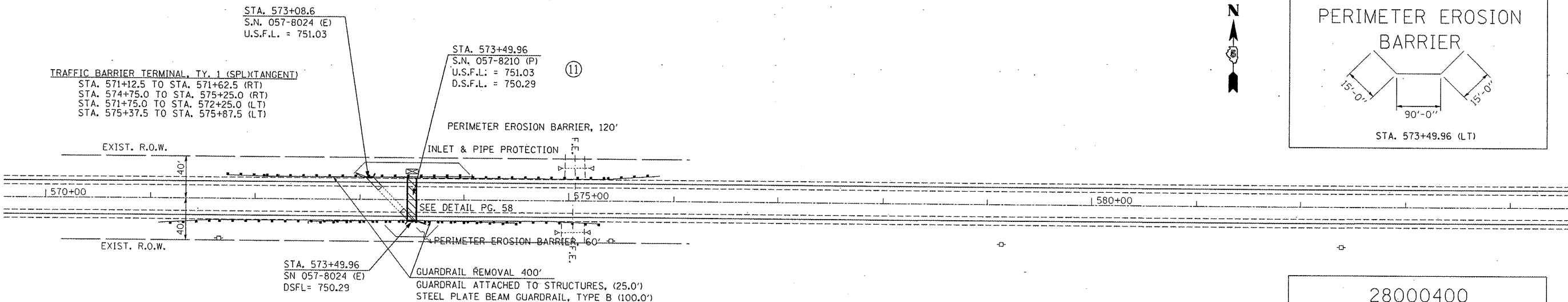


SEC. 32 - T 22 N - R 4 E - 3RD PM



SEC. 5 - T 21 N - R 4 E - 3RD PM

SEC. 32 - T 22 N - R 4 E - 3RD PM



CLASS "D" PATCH, T4, 10"

SEC. 5 - T 21 N - R 4 E - 3RD PM

Rev. Sheet 2-11-10

FILE NAME =	USER NAME = leroyma	DESIGNED -	REVISED -
c:\pwwork\PHIDOT\LEROYMA\0170848\057507-sht-plan.dgn		DRAWN -	REVISED -
PLOT SCALE = 100.0000' / IN.		CHECKED -	REVISED -
PLOT DATE = 2/5/2010		DATE -	REVISED -

STATE OF ILLINOIS
DEPARTMENT OF TRANSPORTATION

PLAN SHEET

SCALE: SHEET NO. OF SHEETS STA. TO STA.

F.A.P. RTE.	SECTION	COUNTY	TOTAL SHEETS	SHEET NO.
315	*	McLean	115	43
* (101,102X)R,RS-2 & 55RS-PRK LN			CONTRACT NO. 70507	
ILLINOIS FED. AID PROJECT				