

STATE OF ILLINOIS  
DEPARTMENT OF TRANSPORTATION  
DIVISION OF HIGHWAYS

**PROPOSED  
HIGHWAY PLANS**

FAP ROUTE 658 (IL 29)  
SECTION D6 RUMBLE STRIP, MRKING 2010

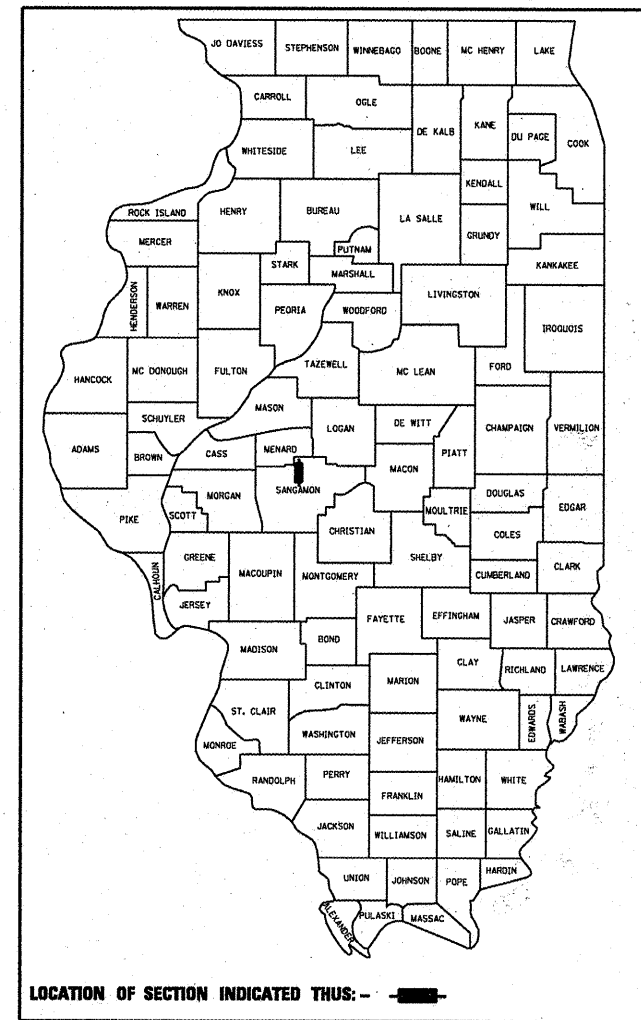
PROJ. ACH5IP-0658(023)  
SANGAMON COUNTY

C-96-123-10

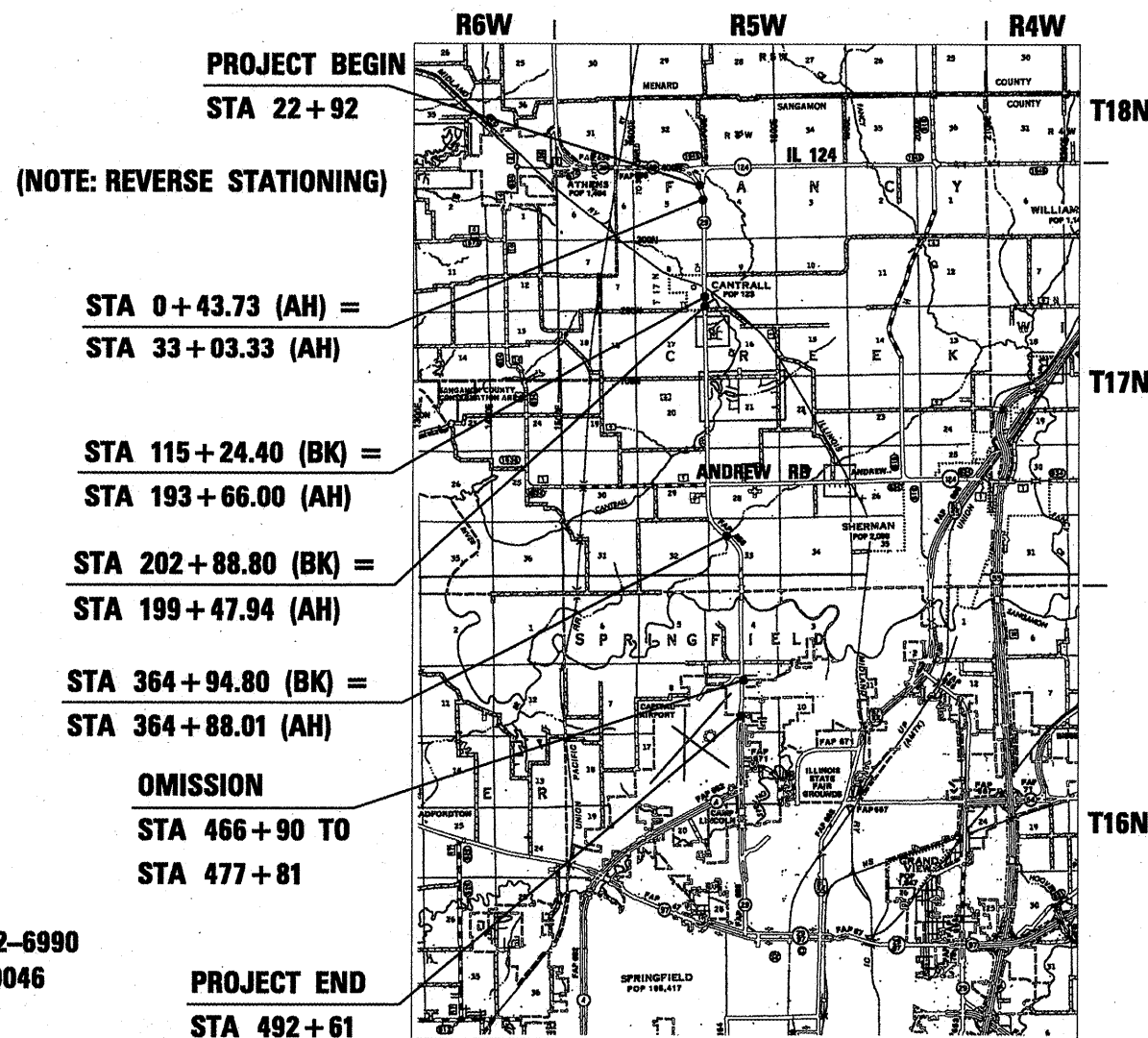
F.A.P. RTE.	SECTION	COUNTY	TOTAL SHEETS	SHEET NO.
658		ILLINOIS	16	1
		CONTRACT NO. 72D19		

\* D6 RUMBLESTRIP, MRKING 2010  
SANGAMON

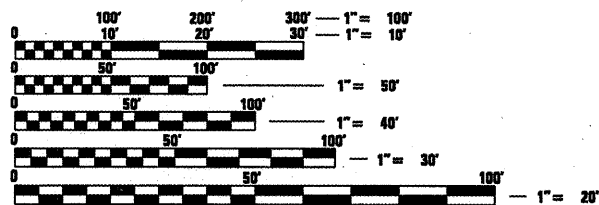
D-96-123-10



FOR INDEX OF SHEETS, SEE SHEET NO. 02



GROSS LENGTH = 40,712 FT. = 7.71 MILE  
NET LENGTH = 39,621 FT. = 7.50 MILE



FULL SIZE PLANS HAVE BEEN PREPARED USING STANDARD ENGINEERING SCALES. REDUCED SIZED PLANS WILL NOT CONFORM TO STANDARD SCALES. IN MAKING MEASUREMENTS ON REDUCED PLANS, THE ABOVE SCALES MAY BE USED.

J.U.L.I.E.  
JOINT UTILITY LOCATION INFORMATION FOR EXCAVATION  
1-800-892-0123  
OR 811

PROJECT ENGINEER JOHN NEGANGARD 217-782-6990  
PROJECT MANAGER VINCE MADONIA 217-785-9046

CONTRACT NO. 72D19

STATE OF ILLINOIS  
DEPARTMENT OF TRANSPORTATION  
DIVISION OF HIGHWAYS

SUBMITTED August 31, 2009  
Rosa Dinkell  
DEPUTY DIRECTOR OF HIGHWAYS, REGION ENGINEER

October 2, 2009  
Charles J. Ingersoll  
ENGINEER OF DESIGN AND ENVIRONMENT

October 2, 2009  
Christine M. Reed  
DIRECTOR OF HIGHWAYS, CHIEF ENGINEER

**PRINTED BY THE AUTHORITY  
OF THE STATE OF ILLINOIS**