





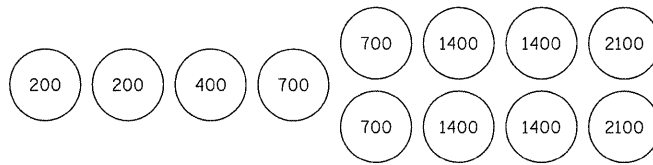
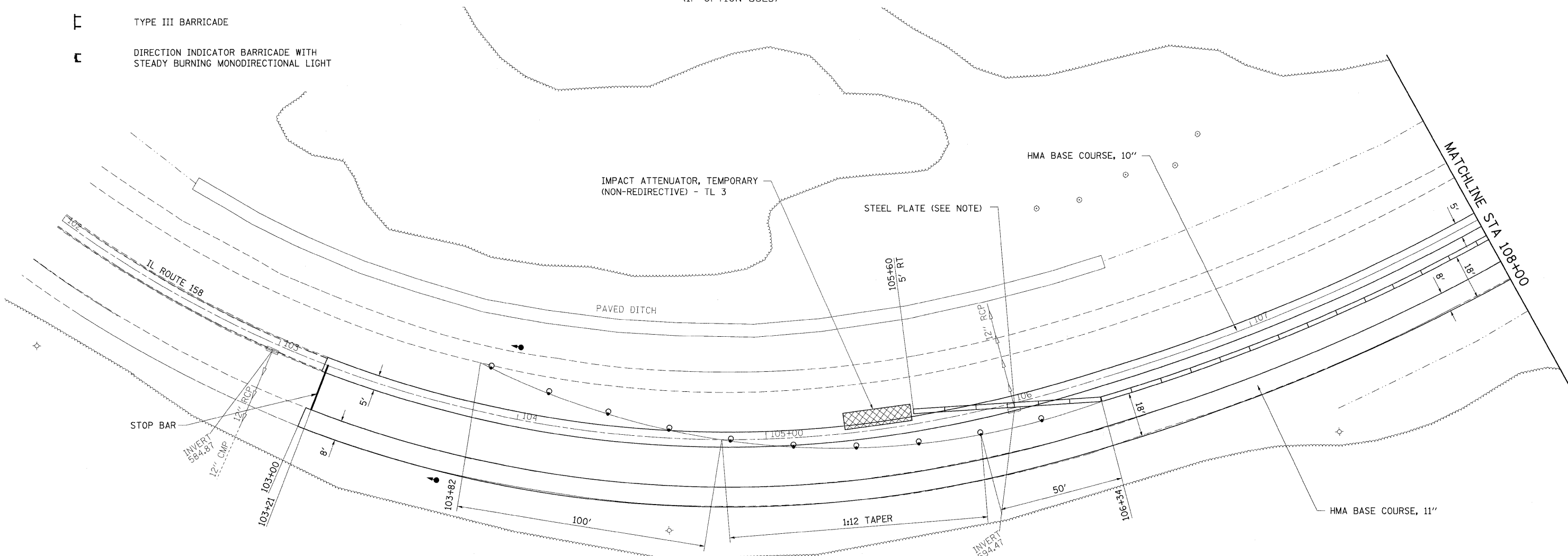


LEGEND

-  IMPACT ATTENUATOR
-  TEMPORARY CONCRETE BARRIER
-  BARRELS WITH STEADY BURNING LIGHT
-  TEMPORARY BRIDGE TRAFFIC SIGNALS
-  TYPE III BARRICADE
-  DIRECTION INDICATOR BARRICADE WITH STEADY BURNING MONODIRECTIONAL LIGHT



SAND MODULE IMPACT ATTENUATOR LAYOUT
(IF OPTION USED)



SEQUENCE OF CONSTRUCTION - STAGE I:

- PLACE CHANGEABLE MESSAGE SIGNS ON SB IL 3.
- PLACE "HMA BASE COURSE - 11 INCHES" ON SOUTH SIDE OF ROADWAY, REMOVE MEDIAN AND PLACE "HMA BASE COURSE - 10 INCHES" IN MEDIAN FOR STAGE I CROSS-OVER TRAFFIC AS A PRE-STAGE TO STAGE I.
- PLACE STEEL PLATES OVER INLETS LOCATED AT STA. 106+00, 115+00 & 177+17. (SEE NOTE)
- PLACE STOP BARS AS SHOWN ON PLANS.
- REMOVE SKIP-DASH AND CONFLICTING SOLID EDGE PAVEMENT MARKINGS BETWEEN STOP BARS.
- PLACE 1025 FT TEMPORARY CONCRETE BARRIER AND 2 EACH IMPACT ATTENUATORS, TEMPORARY.
- SEE STANDARD 701321 FOR DETAILS NOT SHOWN ON PLANS. ADVANCED WARNING SIGNS SHALL BE MODIFIED AS NECESSARY TO INDICATE CONSTRUCTION ON IL 158.
- PERFORM ALL NECESSARY BRIDGE WORK IN STAGE I WORK ZONE.
- PLACE "HMA BINDER COURSE" ON WB LANES AND "HMA BASE COURSE - 11 INCHES" AND "HMA SHOULDERS" NORTH SIDE OF ROADWAY FOR STAGE II TRAFFIC BEHIND STAGE I BARRIER.

NOTE:

PLACE STEEL PLATE OVER INLETS IN CONFLICT WITH STAGE CONSTRUCTION. THE COST OF THIS STEEL PLATE SHALL BE INCLUDED IN THE COST OF "INLETS TO BE ADJUSTED".



PLAN	DATE
BY	
NO.	
DATE	
BY	
NO.	
DATE	
BY	
NO.	
DATE	
BY	
NO.	
DATE	
BY	
NO.	
DATE	
BY	
NO.	
DATE	
BY	
NO.	
DATE	
BY	
NO.	
DATE	

PROFILE	DATE
BY	
NO.	
DATE	
BY	
NO.	
DATE	
BY	
NO.	
DATE	
BY	
NO.	
DATE	
BY	
NO.	
DATE	
BY	
NO.	
DATE	
BY	
NO.	
DATE	
BY	
NO.	
DATE	

FILE NAME =	USER NAME = owebnj	DESIGNED -	REVISED -	STATE OF ILLINOIS DEPARTMENT OF TRANSPORTATION	STAGE I CONSTRUCTION	F.A.P. RTE.	SECTION	COUNTY	TOTAL SHEETS	SHEET NO.	
c:\pw_work\p\dot\owebnj\dms52558\stg0808.dgn		DRAWN -	REVISED -			809	67-IHBR	MONROE	144	28	
PLOT SCALE = 20.0000' / IN.		CHECKED -	REVISED -			CONTRACT NO. 76977					
PLOT DATE = 12/10/2009		DATE -	REVISED -			FED. ROAD DIST. NO. ILLINOIS FED. AID PROJECT					