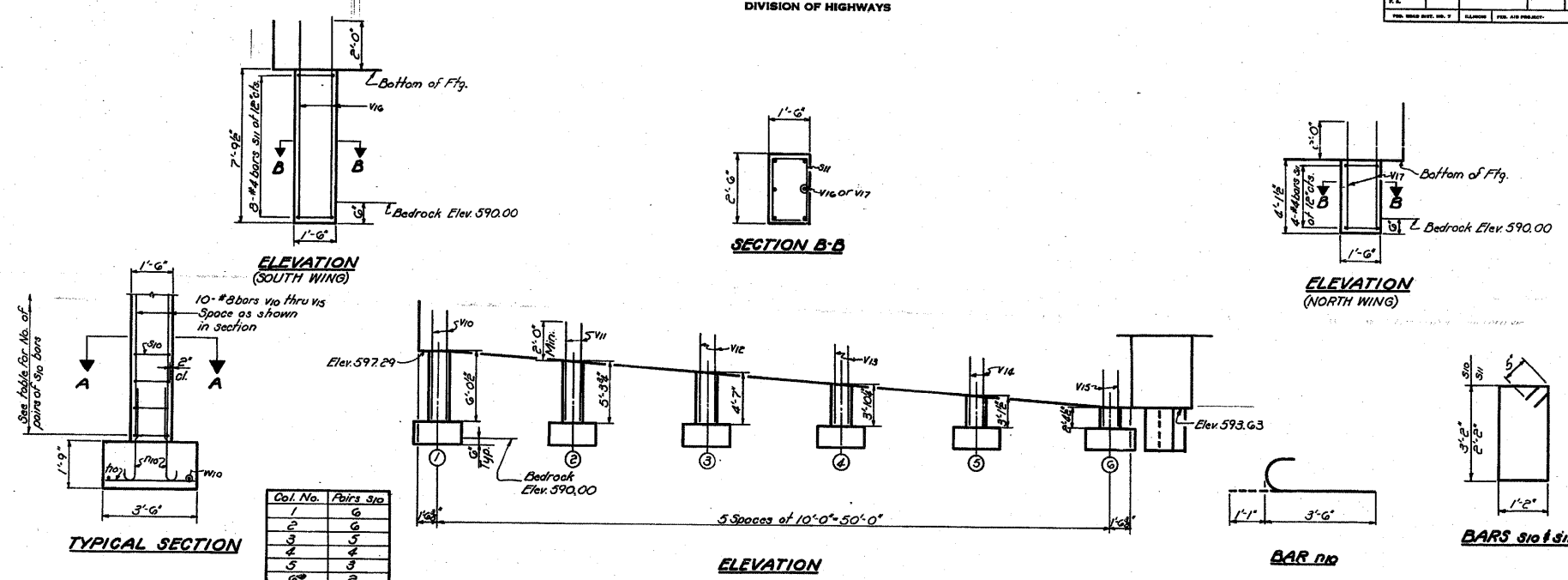


STATE OF ILLINOIS
DEPARTMENT OF PUBLIC WORKS & BUILDINGS
DIVISION OF HIGHWAYS

| | | | | |
|------|----------|--------|--------------|-----------|
| DATE | REVISION | COUNTY | TOTAL SHEETS | SHEET NO. |
| | | | 13 | 94 |



BILL OF MATERIAL

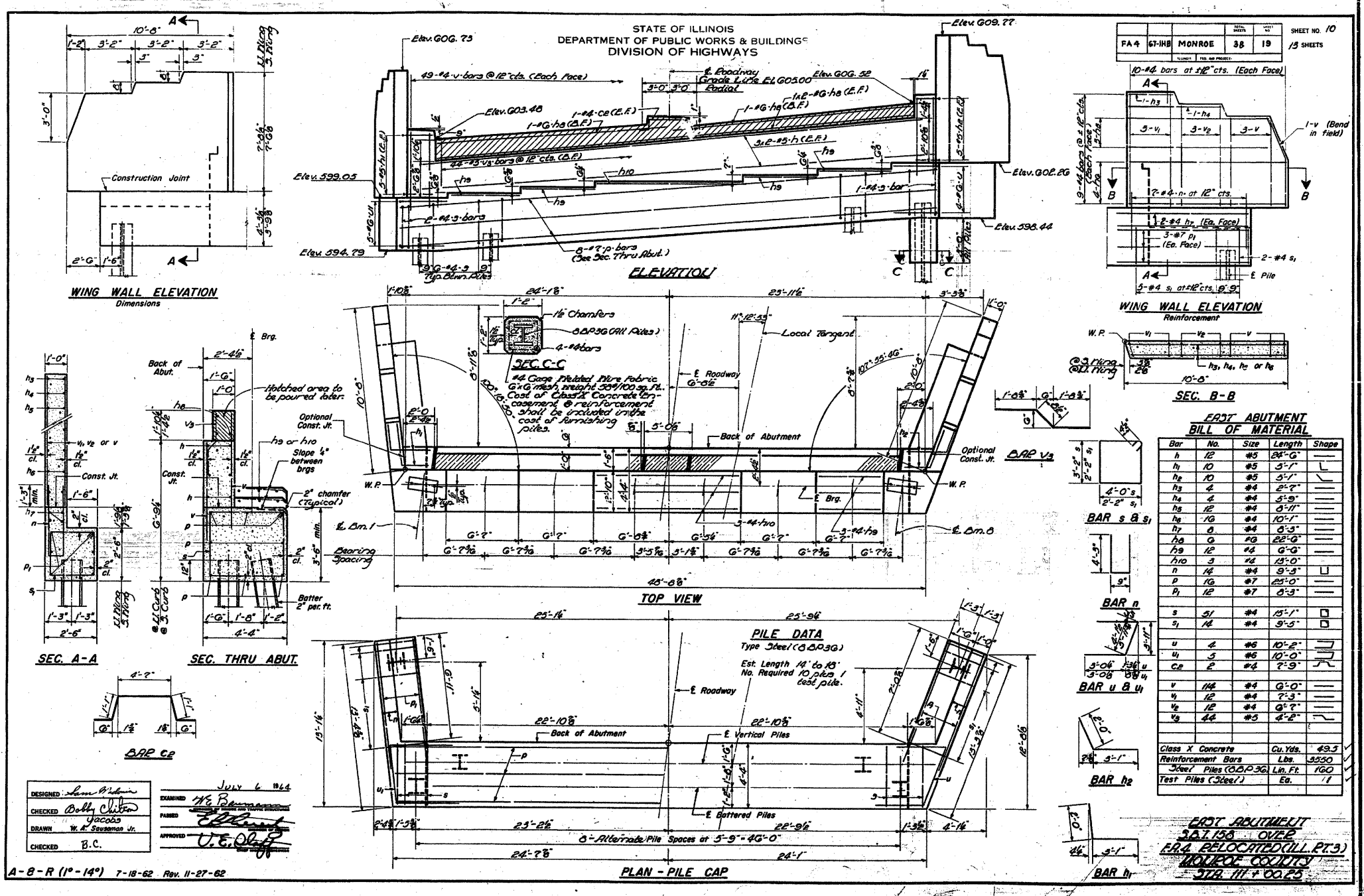
| Bar No. | No. | Size | Length | Shape |
|--------------------|-----|------|--------|-------|
| 60 | 10 | #8 | 4'-7" | C |
| 30 | 52 | #8 | 9'-6" | C |
| 30 | 12 | #8 | 7'-6" | C |
| 70 | 30 | #5 | 3'-3" | |
| V10 | 10 | #8 | 8'-5" | |
| V11 | 10 | #8 | 7'-8" | |
| V12 | 10 | #8 | 7'-0" | |
| V13 | 10 | #8 | 6'-3" | |
| V14 | 10 | #8 | 5'-6" | |
| V15 | 10 | #8 | 4'-9" | |
| V16 | 6 | #8 | 9'-8" | |
| V17 | 6 | #8 | 6'-0" | |
| W10 | 12 | #5 | 8'-2" | |
| Class X Concrete | | | 61 Yds | 119 |
| Reinforcement Bars | | | 126 | 2490 |
| Wood Formwork | | | 61 Yds | 120 |

| | | | |
|----------|--------------------|----------|--|
| DESIGNED | SFM | EXAMINED | |
| CHECKED | <i>[Signature]</i> | PASSED | |
| DRAWN | <i>[Signature]</i> | APPROVED | |
| CHECKED | B.C. | | |

WEST ABUTMENT
S.P.T. 155' OVER
P.A. & RELOCATED (ILL. RT. 3)
SEC. 67-11B
MONROE COUNTY
STA. 111+00.25

FOR INFORMATION ONLY

| | | | | | | | | | | | | |
|---|-----------------------------|------------|-----------|---|-------------------------|--------|----------------------------------|---|---------|--------|--------------|-----------|
| FILE NAME = | USER NAME = owenbj | DESIGNED - | REVISED - | STATE OF ILLINOIS DEPARTMENT OF TRANSPORTATION | EXISTING STRUCTURE PLAN | SCALE: | SHEET NO. OF SHEETS STA. TO STA. | F.A.P. RTE. | SECTION | COUNTY | TOTAL SHEETS | SHEET NO. |
| ci:\pw\work\p\idot\owenbj\dms52558\p\in\0286a.dgn | PLOT SCALE = 58.0000" / IN. | DRAWN - | REVISED - | | | | | 809 | 67-1HBR | MONROE | 144 | 162 |
| PLOT DATE = 11/5/2009 | DATE - | CHECKED - | REVISED - | | | | | CONTRACT NO. 76977 | | | | |
| | | DATE - | REVISED - | | | | | FED. ROAD DIST. NO. ILLINOIS FED. AID PROJECT | | | | |



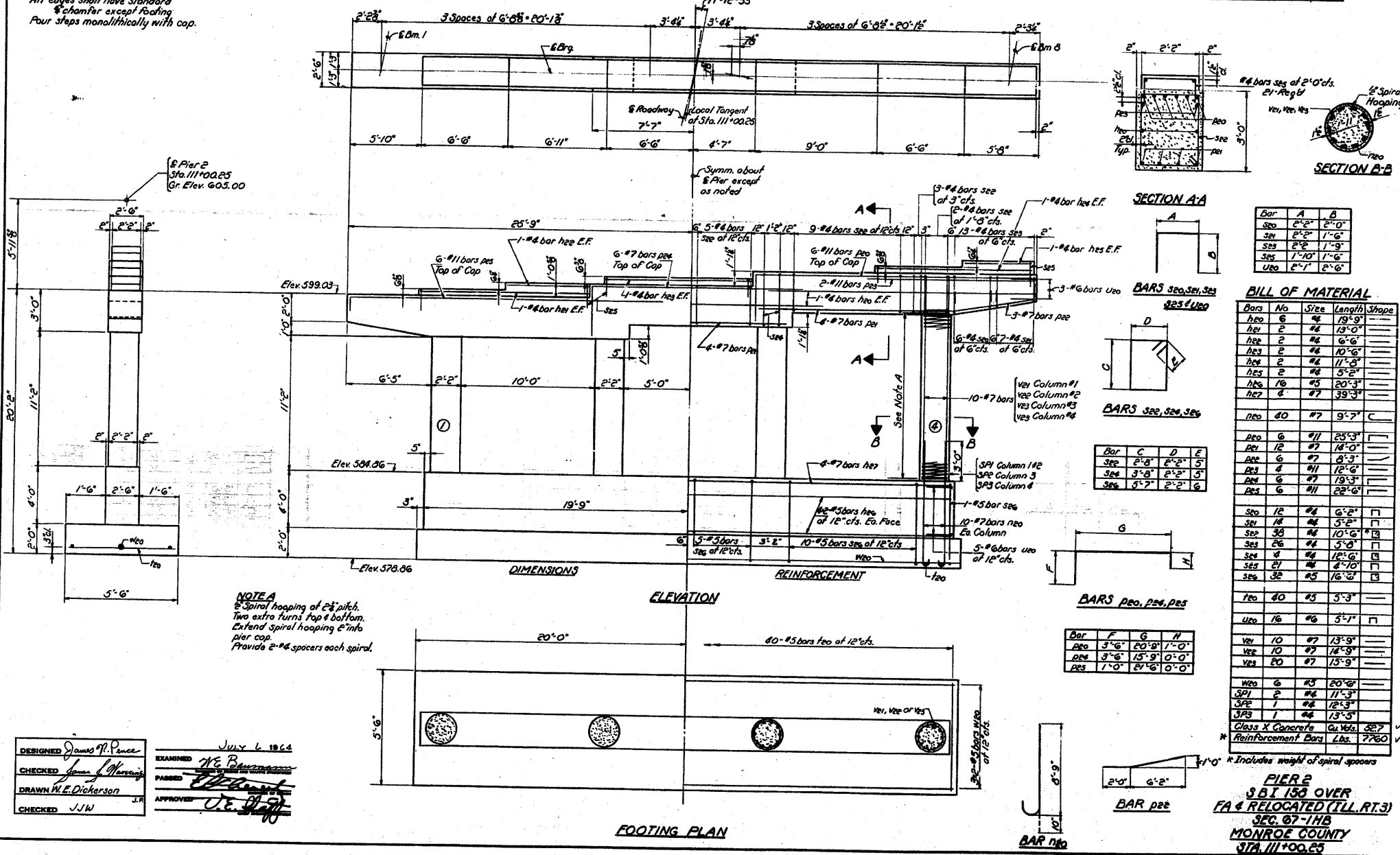
FOR INFORMATION ONLY

| | | | | | | | | | | | |
|--|---------------------|------------|-----------|---|--------------------------------|-------------|---------|----------------------------------|--------------|---------------------|---------------------------|
| FILE NAME = | USER NAME = owerb.j | DESIGNED - | REVISED - | STATE OF ILLINOIS DEPARTMENT OF TRANSPORTATION | EXISTING STRUCTURE PLAN | F.A.P. RTE. | SECTION | COUNTY | TOTAL SHEETS | SHEET NO. | |
| ci:\pwwork\pwwork\owenb\dwms52558\pin0006a.dgn | | DRAWN - | REVISED - | | | 809 | 67-1HBR | MONROE | 44 | 102 | |
| PLOT SCALE = 5/8" = 1' IN. | | CHECKED - | REVISED - | | | SCALE: | | SHEET NO. OF SHEETS STA. TO STA. | | FED. ROAD DIST. NO. | ILLINOIS FED. AID PROJECT |
| PLOT DATE = 11/5/2009 | | DATE - | REVISED - | | | | | | | CONTRACT NO. 76977 | |

NOTE:
 Space reinforcement in cap to
 miss anchor bolts.
 Min. bar laps = 60 dia unless
 otherwise noted.
 All edges shall have standard
 chamfer except footing
 Four steps monolithically with cap.

STATE OF ILLINOIS
 DEPARTMENT OF PUBLIC WORKS & BUILDINGS
 DIVISION OF HIGHWAYS

| | | | | | | | | | |
|-------------|------|---------|--------|--------|--------|-----------|----|--------------|----|
| PROJECT NO. | FA 4 | SECTION | 67-IHR | COUNTY | MONROE | SHEET NO. | 21 | TOTAL SHEETS | 13 |
|-------------|------|---------|--------|--------|--------|-----------|----|--------------|----|



| Bar | A | B |
|-----|-------|-------|
| hco | 2'-2" | 2'-0" |
| hev | 2'-2" | 1'-6" |
| hez | 2'-2" | 1'-9" |
| hes | 1'-0" | 1'-6" |
| hro | 2'-1" | 2'-6" |

| Bars | No | Size | Length | Shape |
|------|----|------|--------|-------|
| hco | 6 | #6 | 19'-9" | |
| hev | 2 | #6 | 13'-0" | |
| hez | 2 | #6 | 6'-6" | |
| hes | 2 | #6 | 10'-6" | |
| hes | 2 | #6 | 11'-6" | |
| hes | 2 | #6 | 5'-2" | |
| hro | 16 | #5 | 20'-3" | |
| het | 4 | #7 | 39'-3" | |
| hco | 40 | #7 | 9'-7" | C |
| hco | 6 | #11 | 25'-3" | |
| hco | 12 | #7 | 18'-0" | |
| hco | 6 | #7 | 8'-3" | |
| hco | 4 | #11 | 12'-6" | |
| hco | 6 | #7 | 19'-3" | |
| hco | 6 | #11 | 22'-6" | |
| hco | 12 | #6 | 6'-2" | |
| hco | 18 | #6 | 5'-2" | |
| hco | 36 | #6 | 10'-6" | |
| hco | 24 | #6 | 5'-0" | |
| hco | 8 | #6 | 12'-6" | |
| hco | 21 | #6 | 4'-0" | |
| hco | 32 | #5 | 16'-0" | |
| hco | 40 | #5 | 5'-3" | |
| hco | 16 | #6 | 5'-1" | |
| hco | 10 | #7 | 13'-9" | |
| hco | 10 | #7 | 14'-9" | |
| hco | 20 | #7 | 15'-9" | |
| hco | 6 | #5 | 20'-0" | |
| hco | 2 | #6 | 17'-3" | |
| hco | 1 | #6 | 12'-3" | |
| hco | 1 | #6 | 13'-3" | |

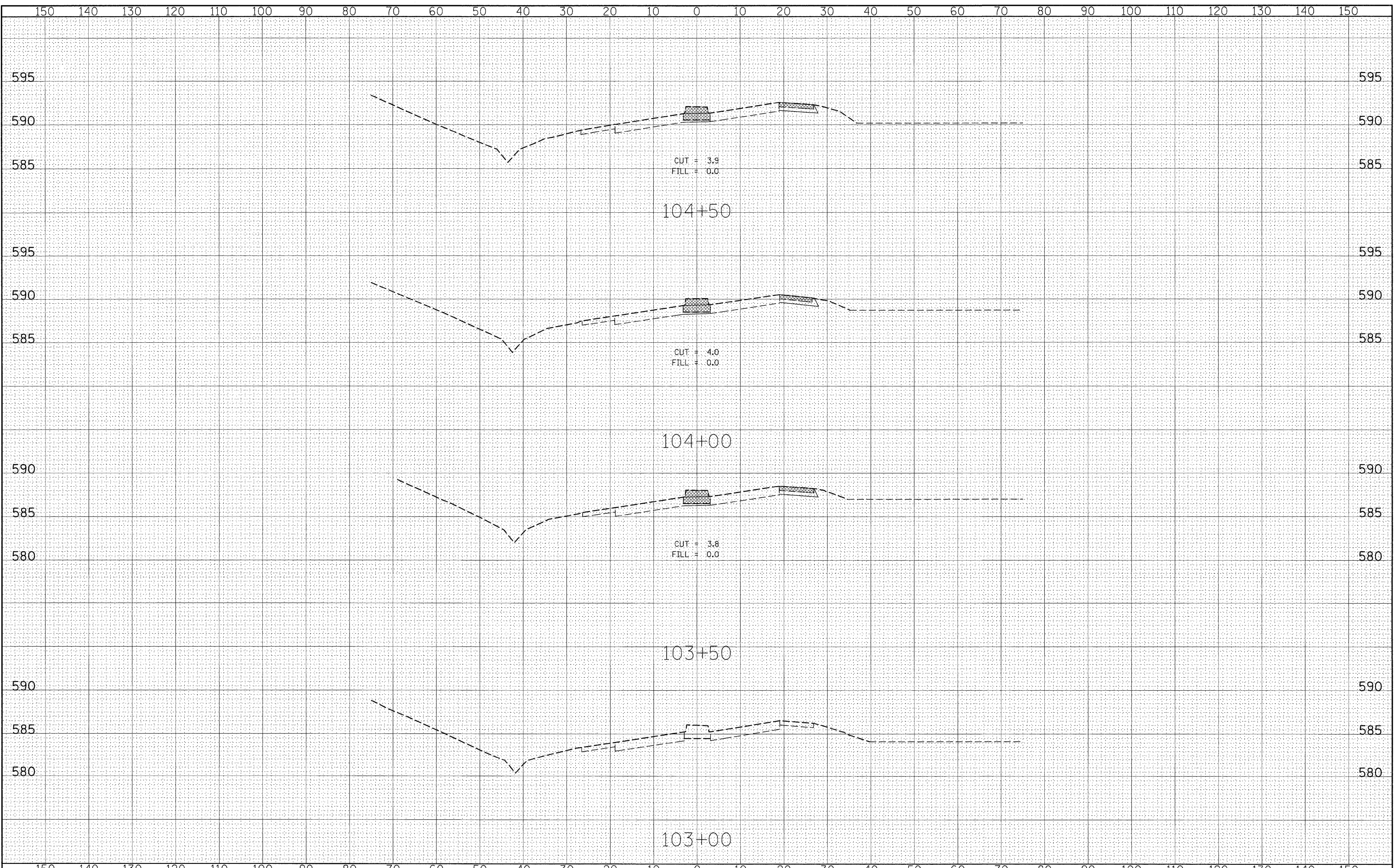
PIER 2
 SBI 153 OVER
 FA 4 RELOCATED (ILL. RT. 3)
 SEC. 67-1HB
 MONROE COUNTY
 STA. 111+00.25

DESIGNED: James R. Preece
 CHECKED: James J. Manning
 DRAWN: M.E. Dickerson
 CHECKED: J.J.W.
 EXAMINED: W.E. Brown
 PASSED: [Signature]
 APPROVED: J.E. [Signature]
 DATE: July 6, 1964

FOR INFORMATION ONLY

| | |
|-----------|------|
| BY | DATE |
| SURVEYED | |
| DESIGNED | |
| CHECKED | |
| PLotted | |
| REVISIONS | |
| NO. | |

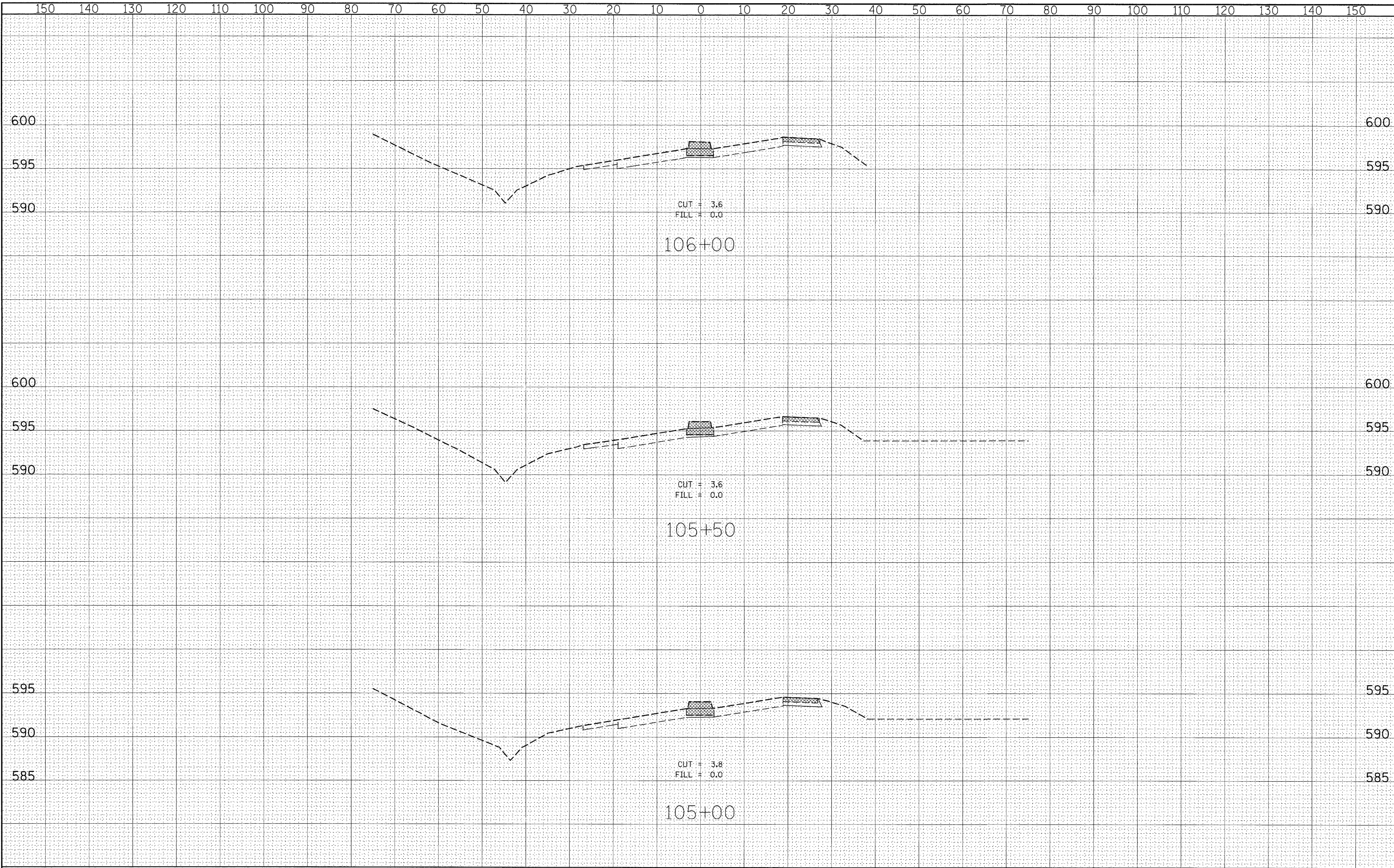
| | |
|-----------|------|
| BY | DATE |
| SURVEYED | |
| DESIGNED | |
| CHECKED | |
| PLotted | |
| REVISIONS | |
| NO. | |



| | | | | | | | | | | | | |
|-------------|--------------------|------------|-----------|---|---|-------------------------|----------------------------------|--------------------|---------|--------|--------------|-----------|
| FILE NAME = | USER NAME = #USER# | DESIGNED - | REVISED - | STATE OF ILLINOIS DEPARTMENT OF TRANSPORTATION | PRE-STAGE I CROSS SECTIONS | | | F.A.P. RTE. | SECTION | COUNTY | TOTAL SHEETS | SHEET NO. |
| #FILE# | | DRAWN - | REVISED - | | SCALE: | SHEET NO. 1 OF 9 SHEETS | STA. 103+00.00 TO STA. 104+50.00 | 809 | 67-1HBR | MONROE | 144 | 107 |
| | | CHECKED - | REVISED - | | | | | CONTRACT NO. 76977 | | | | |
| | | DATE - | REVISED - | | FED. ROAD DIST. NO. ILLINOIS FED. AID PROJECT | | | | | | | |

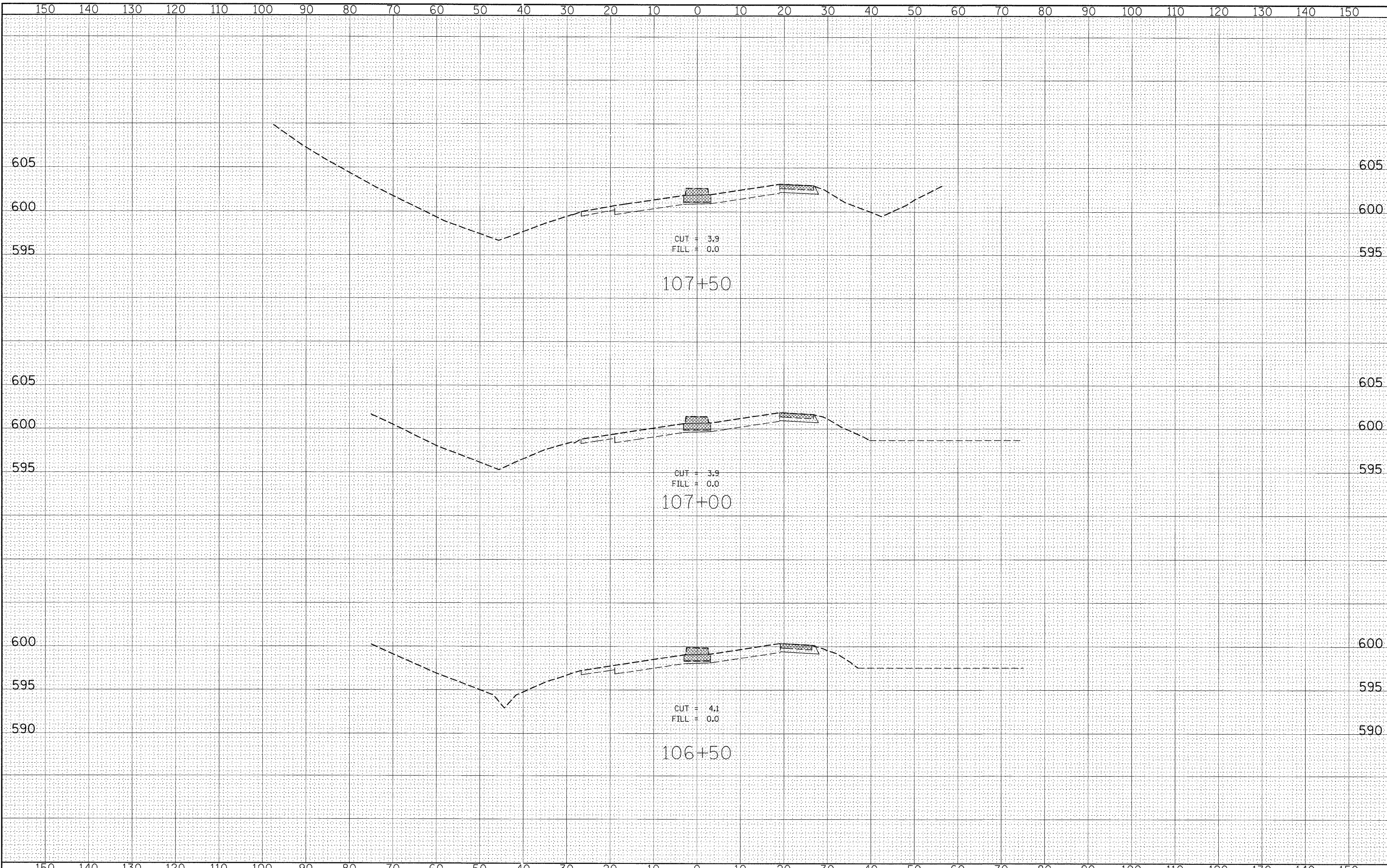
| | |
|---------------|------|
| BY | DATE |
| SURVEYED | |
| PLANNED | |
| TEMP | |
| AREAS | |
| AREAS CHECKED | |
| NO. | |

| | |
|---------------|------|
| BY | DATE |
| SURVEYED | |
| PLANNED | |
| TEMP | |
| AREAS | |
| AREAS CHECKED | |
| NO. | |



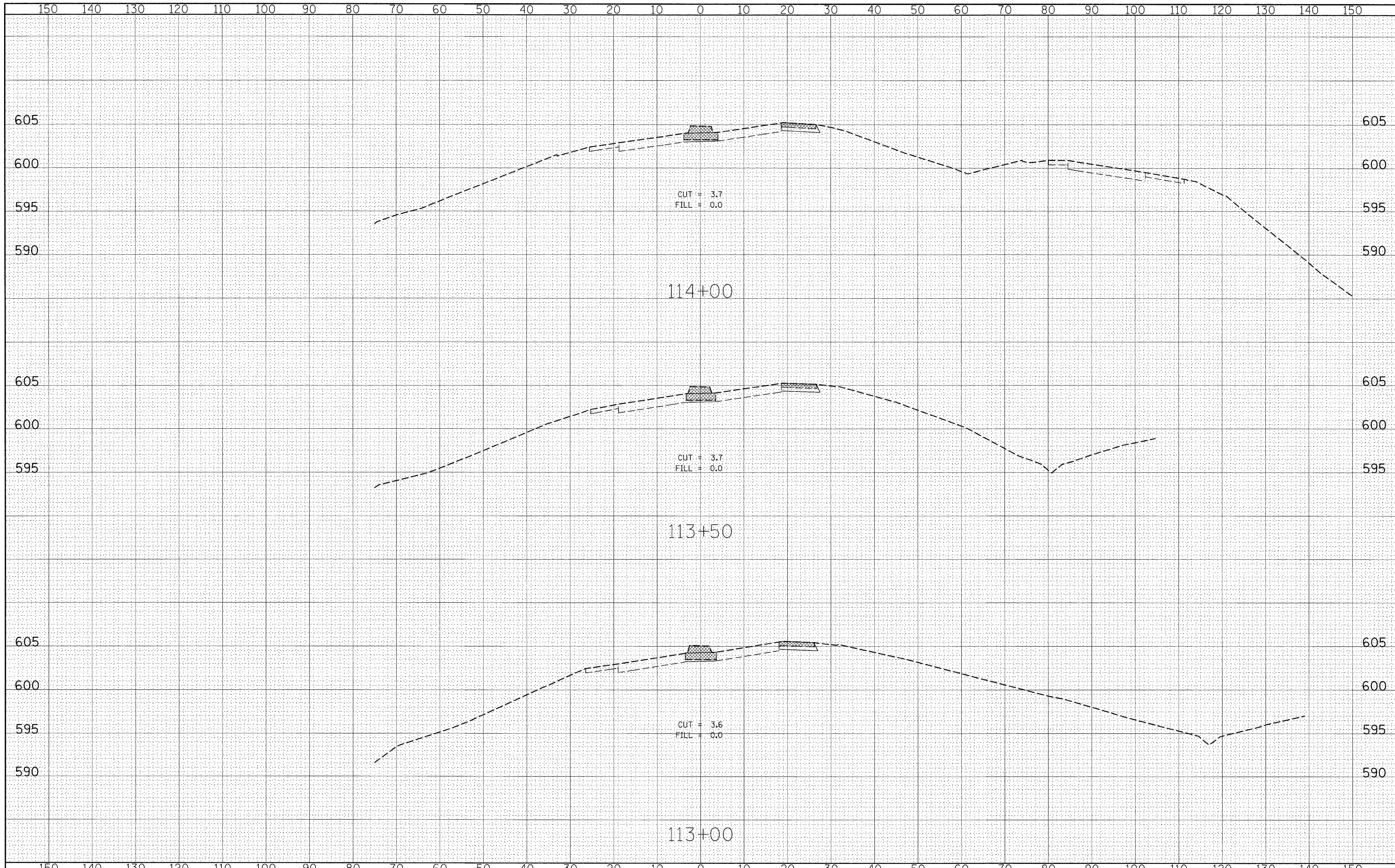
DATE _____
 BY _____
 SURVEYED _____
 PLAN _____
 TEMPLATE _____
 AREAS _____
 AREAS CHECKED _____
 NO. _____
 FINAL SURVEY _____
 NOTE BOOK _____

DATE _____
 BY _____
 SURVEYED _____
 PLAN _____
 TEMPLATE _____
 AREAS _____
 AREAS CHECKED _____
 NO. _____
 ORIGINAL SURVEY _____
 NOTE BOOK _____



| | |
|---------------|------|
| BY | DATE |
| SURVEYED | |
| PLANNED | |
| TEMP | |
| AREAS | |
| AREAS CHECKED | |
| NO. | |

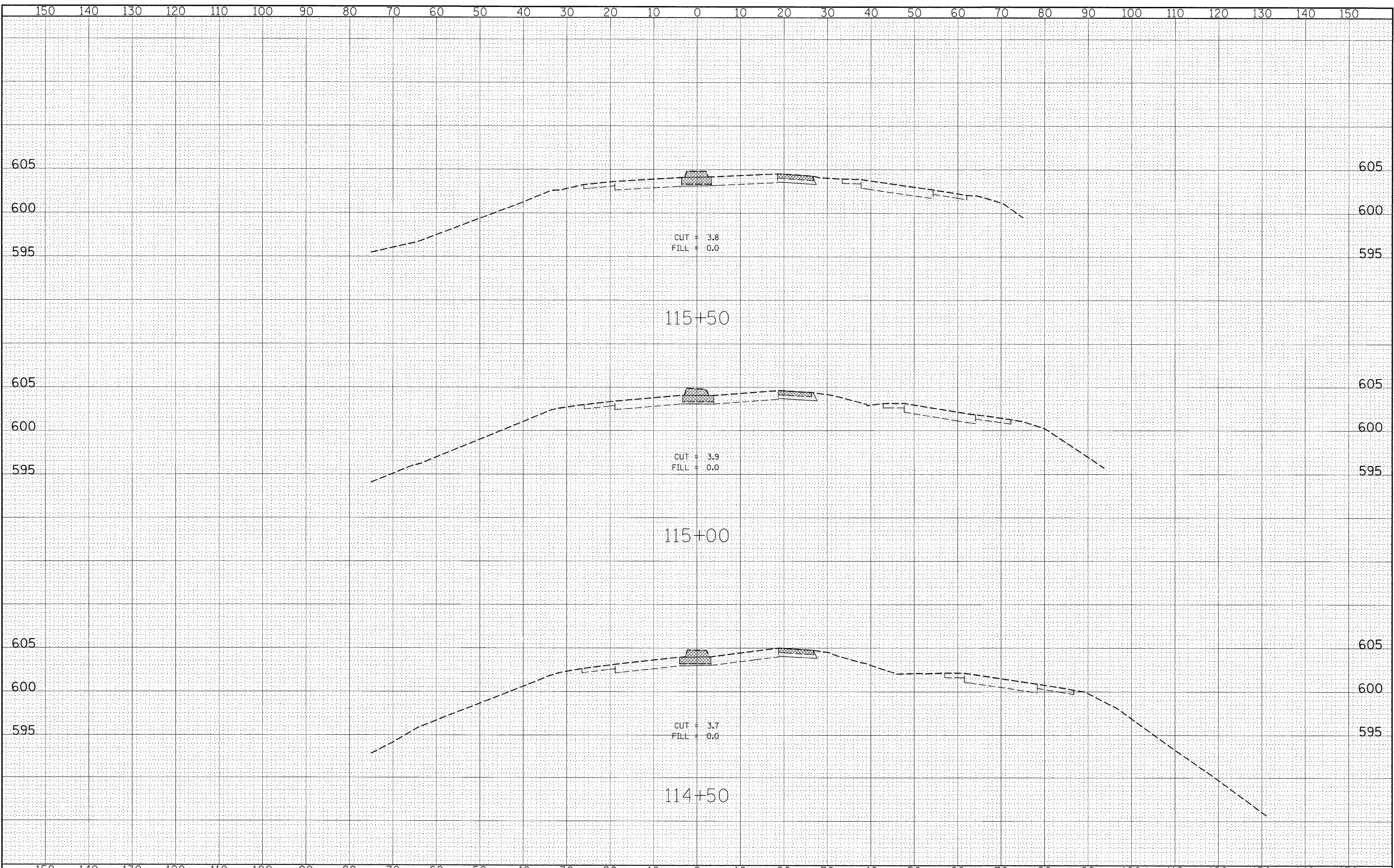
| | |
|---------------|------|
| BY | DATE |
| SURVEYED | |
| PLANNED | |
| TEMP | |
| AREAS | |
| AREAS CHECKED | |
| NO. | |



| | | | | | | | | | | | | |
|-------------|------------------------|------------|-----------|---|---|--|--|--------------------|---------|--------|--------------|-----------|
| FILE NAME = | USER NAME = \$USER\$ | DESIGNED - | REVISED - | STATE OF ILLINOIS DEPARTMENT OF TRANSPORTATION | PRE-STAGE I CROSS SECTIONS | | | F.A.P. RTE. | SECTION | COUNTY | TOTAL SHEETS | SHEET NO. |
| \$FILEL\$ | | DRAWN - | REVISED - | | | | | 809 | 67-IHBR | MONROE | 144 | 112 |
| | PLOT SCALE = \$SCALE\$ | CHECKED - | REVISED - | | SCALE: SHEET NO. 6 OF 9 SHEETS STA. 113+00.00 TO STA. 114+00.00 | | | CONTRACT NO. 76977 | | | | |
| | PLOT DATE = \$DATE\$ | DATE - | REVISED - | | FED. ROAD DIST. NO. [ILLINOIS] FED. AID PROJECT | | | | | | | |

| | |
|---------------|--|
| DATE | |
| BY | |
| SURVEYED | |
| DESIGNED | |
| TEMPERATURE | |
| AREAS | |
| AREAS CHECKED | |
| NO. | |
| FINAL SURVEY | |
| NOTE BOOK | |

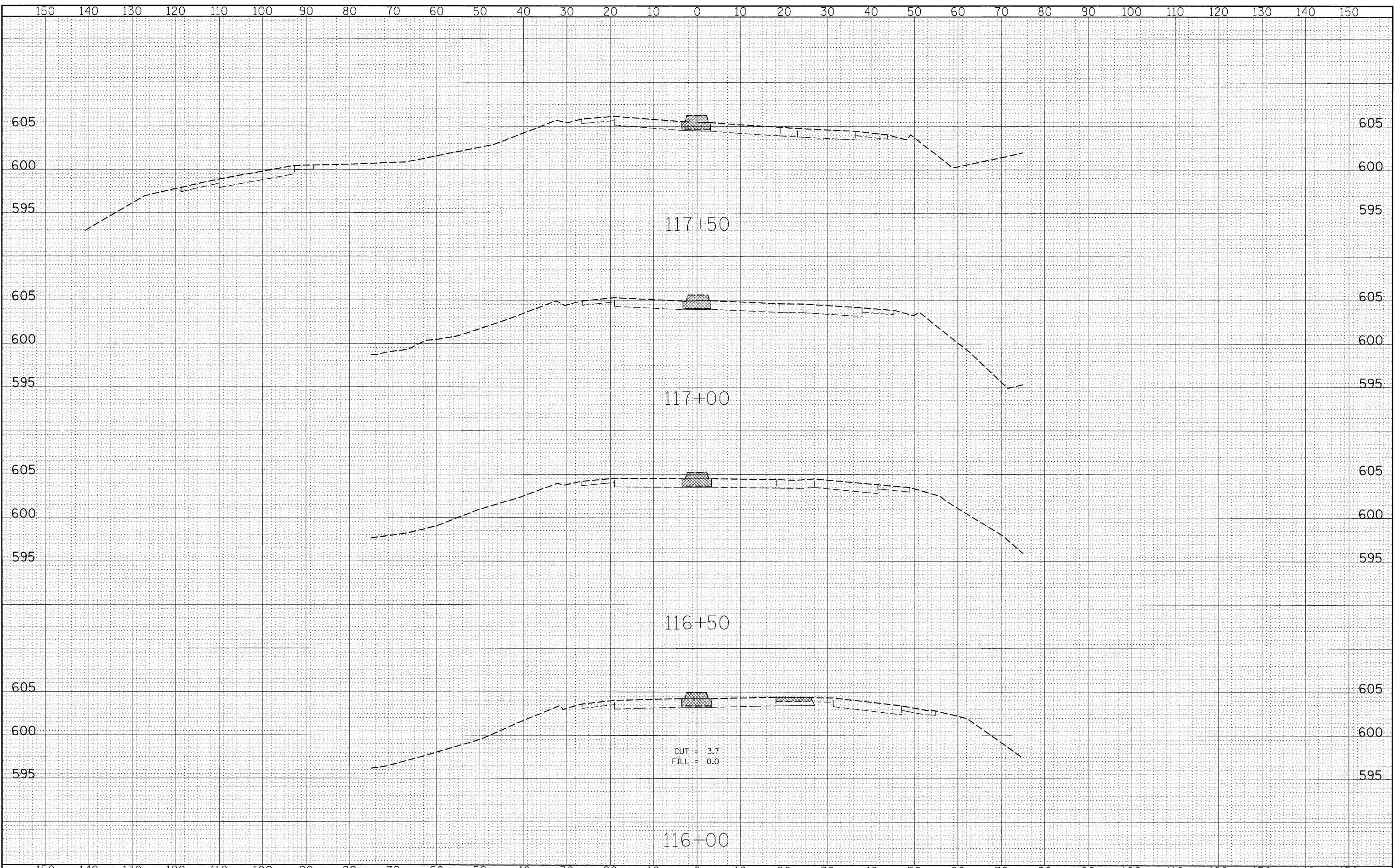
| | |
|-----------------|--|
| DATE | |
| BY | |
| SURVEYED | |
| DESIGNED | |
| TEMPERATURE | |
| AREAS | |
| AREAS CHECKED | |
| NO. | |
| ORIGINAL SURVEY | |
| NOTE BOOK | |



| | | | | | | | | | | | | | |
|-------------|--------------------|------------|-----------|---|---|-------------------------|----------------|-------------------|---------|---------|--------------|-----------|-----|
| FILE NAME = | USER NAME = #USER# | DESIGNED - | REVISED - | STATE OF ILLINOIS DEPARTMENT OF TRANSPORTATION | PRE-STAGE I CROSS SECTIONS | | | F.A.P. RTE. | SECTION | COUNTY | TOTAL SHEETS | SHEET NO. | |
| #FILE# | | DRAWN - | REVISED - | | SCALE: | SHEET NO. 7 OF 9 SHEETS | STA. 114+50.00 | TO STA. 115+50.00 | 809 | 67-IHBR | MONROE | 144 | 113 |
| | | CHECKED - | REVISED - | | CONTRACT NO. 76977 | | | | | | | | |
| | | DATE - | REVISED - | | FED. ROAD DIST. NO. ILLINOIS FED. AID PROJECT | | | | | | | | |

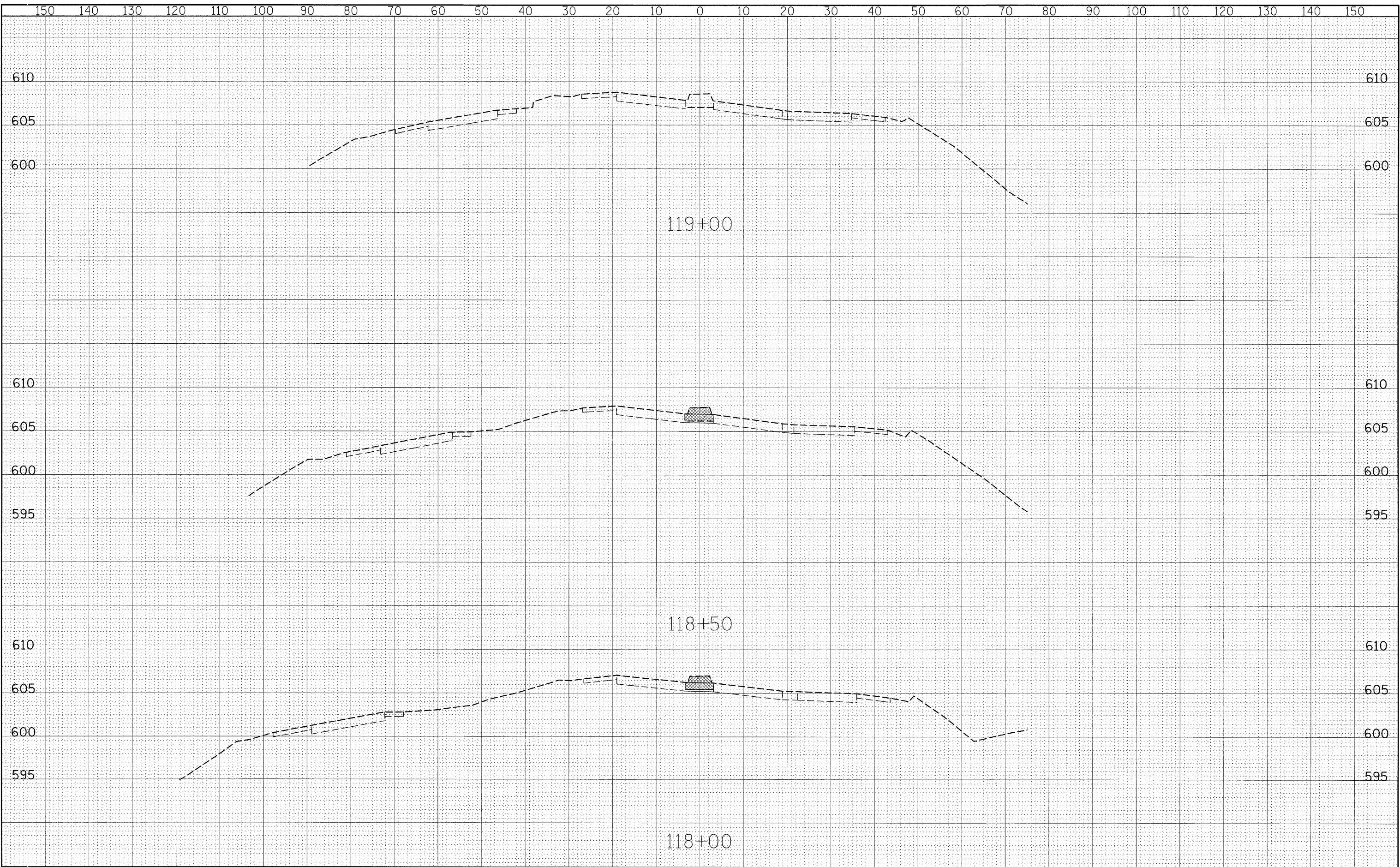
DATE _____
 BY _____
 SURVEYED _____
 DRAWN _____
 CHECKED _____
 REVISIONS _____
 ORIGINAL SURVEY _____
 NOTE BOOK _____
 NO. _____

DATE _____
 BY _____
 SURVEYED _____
 DRAWN _____
 CHECKED _____
 REVISIONS _____
 ORIGINAL SURVEY _____
 NOTE BOOK _____
 NO. _____



| | |
|---------------|--|
| DATE | |
| BY | |
| FINAL SURVEY | |
| SURVEYED | |
| BY | |
| DATE | |
| NOTE BOOK | |
| NO. | |
| AREAS CHECKED | |

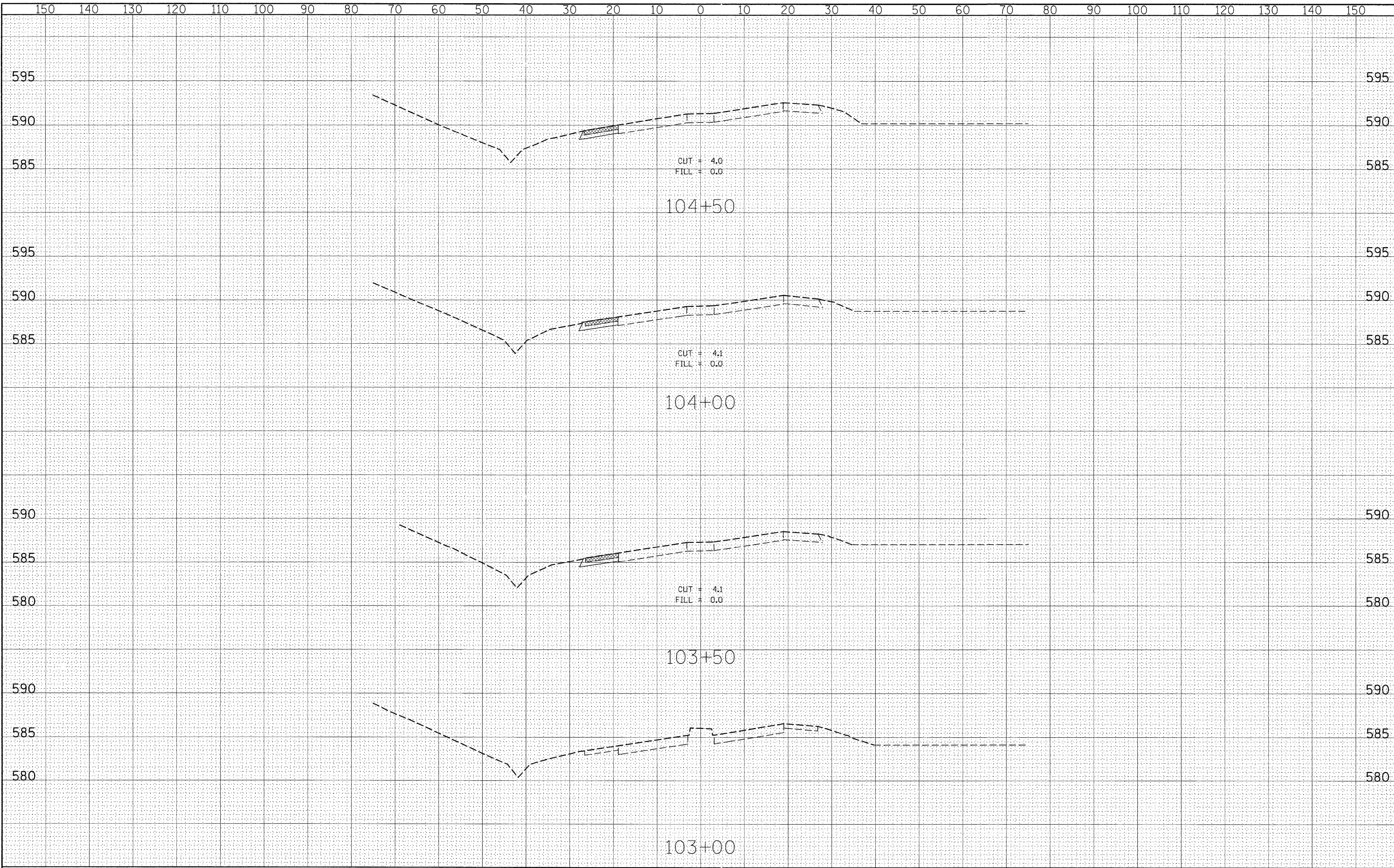
| | |
|-----------------|--|
| DATE | |
| BY | |
| ORIGINAL SURVEY | |
| SURVEYED | |
| BY | |
| DATE | |
| NOTE BOOK | |
| NO. | |
| AREAS CHECKED | |



| | | | | | | | | | | | |
|-------------|----------------------|------------|-----------|---|---|--|-------------------------|----------------------------------|--------|--------------------|-----------|
| FILE NAME = | USER NAME = #USER* | DESIGNED - | REVISED - | STATE OF ILLINOIS DEPARTMENT OF TRANSPORTATION | PRE-STAGE I CROSS SECTIONS | | F.A.P. RTE. | SECTION | COUNTY | TOTAL SHEETS | SHEET NO. |
| #FILE# | | DRAWN - | REVISED - | | | | 809 | 67-1HBR | MONROE | 144 | 115 |
| | PLOT SCALE = #SCALE# | CHECKED - | REVISED - | | SCALE: | | SHEET NO. 9 OF 9 SHEETS | STA. 118+00.00 TO STA. 119+00.00 | | CONTRACT NO. 76977 | |
| | PLOT DATE = #DATE# | DATE - | REVISED - | | FED. ROAD DIST. NO. ILLINOIS FED. AID PROJECT | | | | | | |

| | |
|---------------|--|
| DATE | |
| BY | |
| FINAL SURVEY | |
| REVISION | |
| NOTE BOOK | |
| NO. | |
| AREAS CHECKED | |

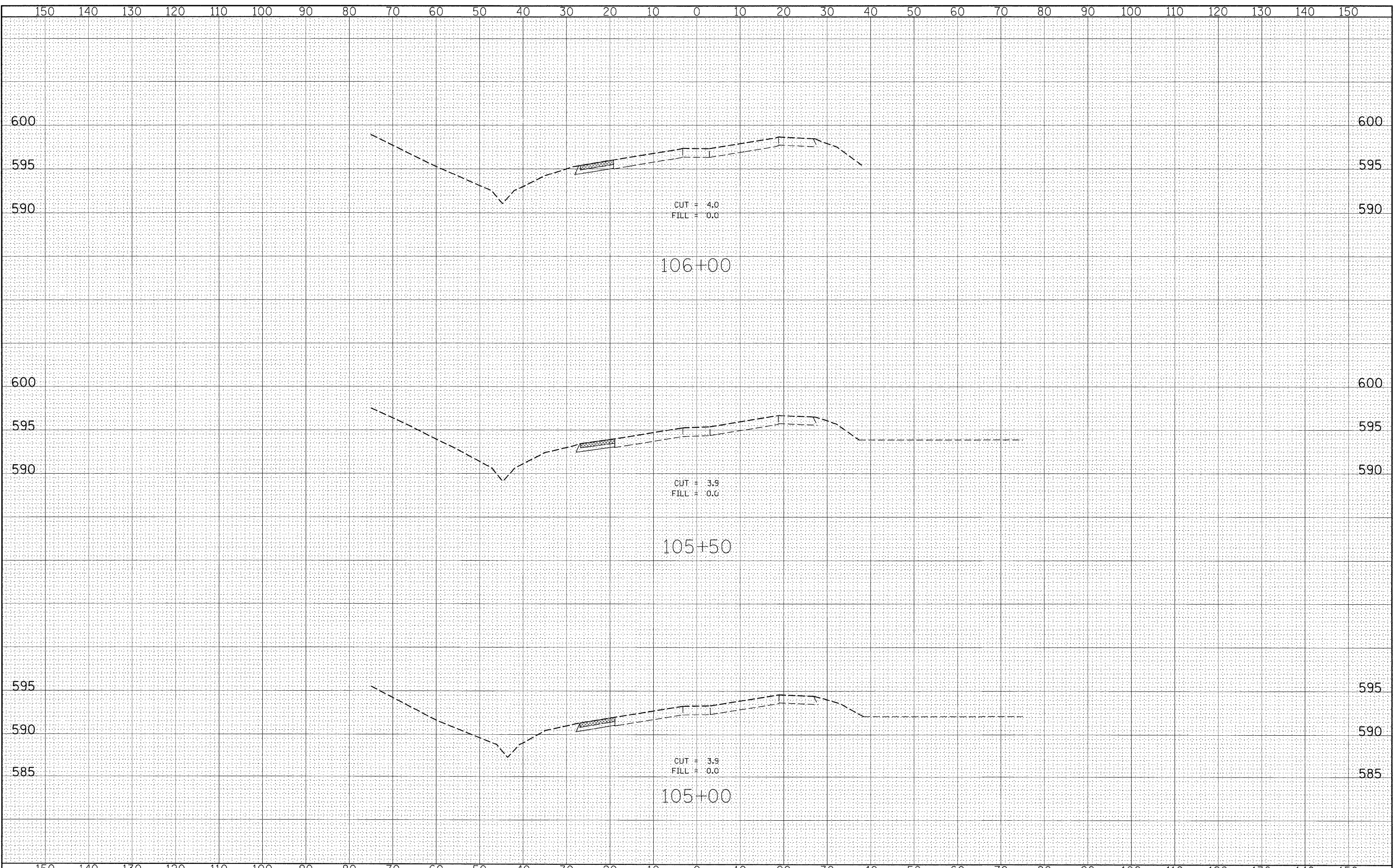
| | |
|-----------------|--|
| DATE | |
| BY | |
| ORIGINAL SURVEY | |
| REVISION | |
| NOTE BOOK | |
| NO. | |
| AREAS CHECKED | |



| | | | | | | | | | | | | |
|-------------|--------------------|------------|-----------|---|---|-------------------------|----------------------------------|--------------------|---------|--------|--------------|-----------|
| FILE NAME = | USER NAME = #USER# | DESIGNED - | REVISED - | STATE OF ILLINOIS DEPARTMENT OF TRANSPORTATION | STAGE I CROSS SECTIONS | | | F.A.P. RTE. | SECTION | COUNTY | TOTAL SHEETS | SHEET NO. |
| #FILEL# | | DRAWN - | REVISED - | | SCALE: | SHEET NO. 1 OF 9 SHEETS | STA. 103+00.00 TO STA. 104+50.00 | 809 | 67-1HBR | MONROE | 144 | 116 |
| | | CHECKED - | REVISED - | | | | | CONTRACT NO. 76977 | | | | |
| | | DATE - | REVISED - | | FED. ROAD DIST. NO. ILLINOIS FED. AID PROJECT | | | | | | | |

BY _____ DATE _____
 SURVEYED _____
 CHECKED _____
 FINAL SURVEY _____
 NOTE BOOK _____
 NO. _____

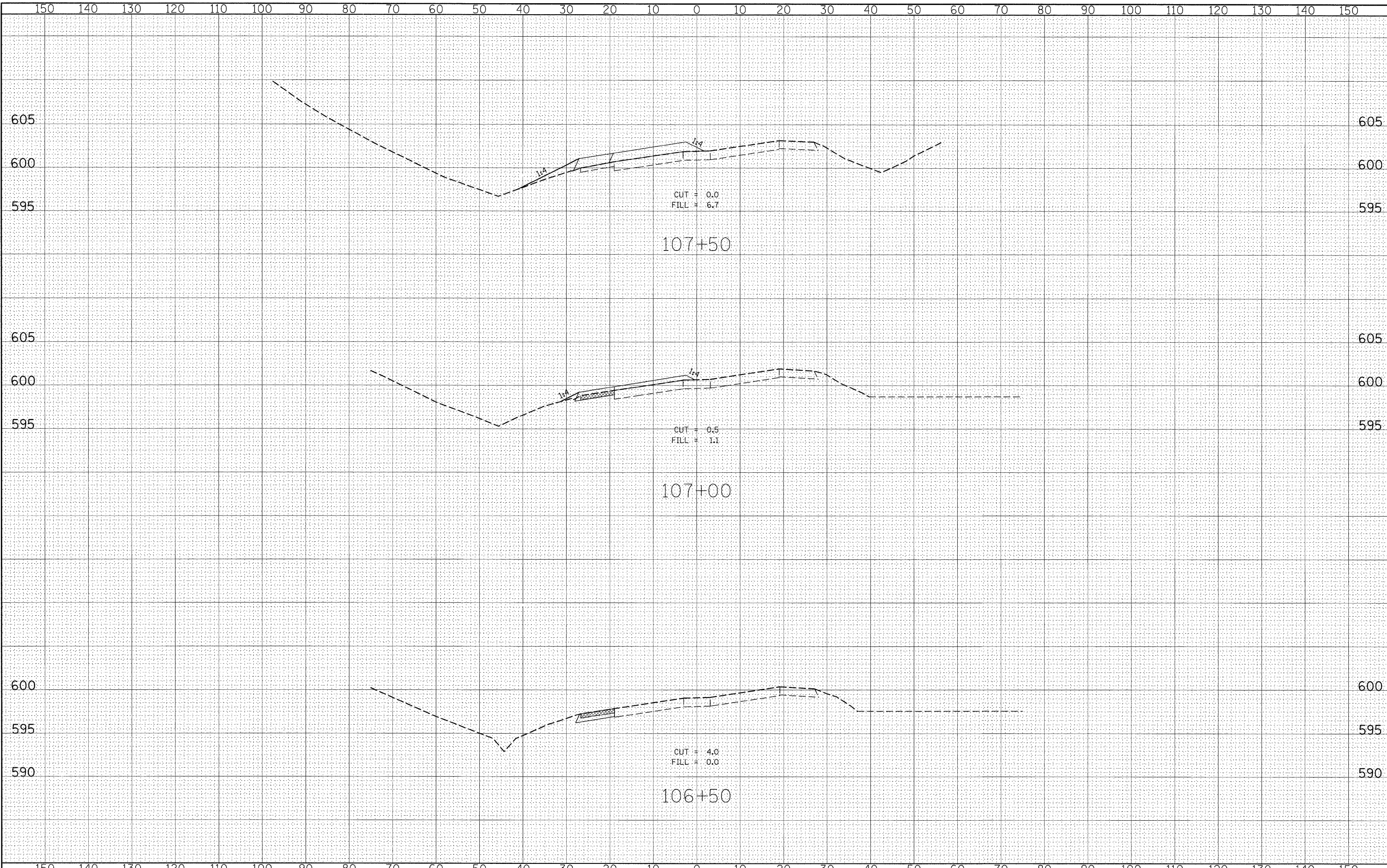
BY _____ DATE _____
 SURVEYED _____
 CHECKED _____
 ORIGINAL SURVEY _____
 NOTE BOOK _____
 NO. _____



| | | | | | | | | | | | | |
|-------------|--------------------|------------|-----------|---|---|-------------------------|----------------------------------|---------------------------|---------|--------|--------------|-----------|
| FILE NAME = | USER NAME = #USER# | DESIGNED - | REVISED - | STATE OF ILLINOIS DEPARTMENT OF TRANSPORTATION | STAGE I CROSS SECTIONS | | | F.A.P. RTE. | SECTION | COUNTY | TOTAL SHEETS | SHEET NO. |
| #FILE# | | DRAWN - | REVISED - | | SCALE: | SHEET NO. 2 OF 9 SHEETS | STA. 105+00.00 TO STA. 106+00.00 | 809 | 67-1HBR | MONROE | 144 | 117 |
| | | CHECKED - | REVISED - | | | | | CONTRACT NO. 76977 | | | | |
| | | DATE - | REVISED - | | FED. ROAD DIST. NO. ILLINOIS FED. AID PROJECT | | | | | | | |

| | |
|---------------|------|
| BY | DATE |
| SURVEYED | |
| TEMP. DATE | |
| AREAS | |
| AREAS CHECKED | |
| NO. | |

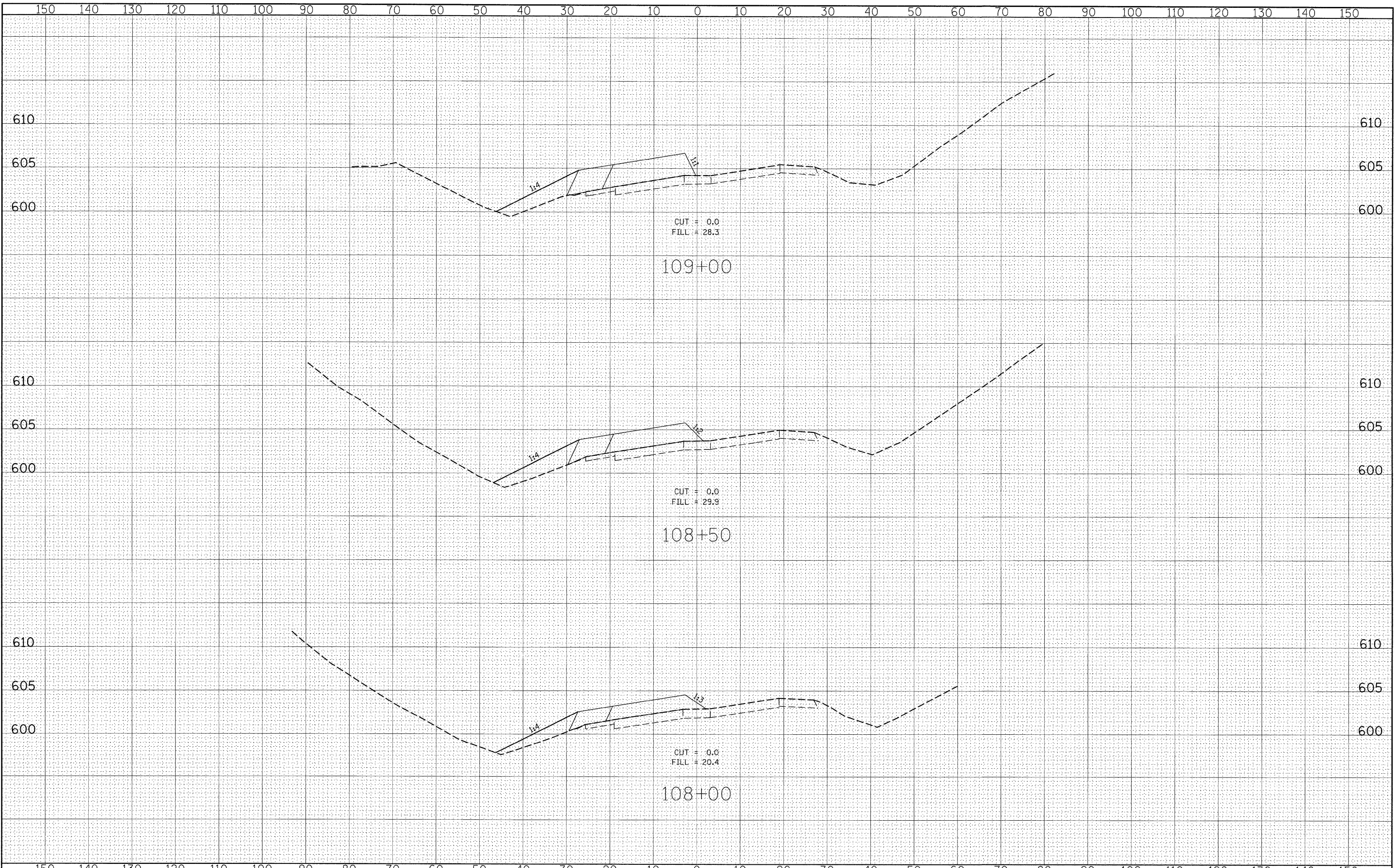
| | |
|---------------|------|
| BY | DATE |
| SURVEYED | |
| TEMP. DATE | |
| AREAS | |
| AREAS CHECKED | |
| NO. | |



| | | | | | | | | | | | | |
|-------------|---------------------|------------|-----------|---|---|-------------------------|----------------------------------|-------------|---------|--------|--------------|-----------|
| FILE NAME = | USER NAME = \$USER* | DESIGNED - | REVISED - | STATE OF ILLINOIS DEPARTMENT OF TRANSPORTATION | STAGE I CROSS SECTIONS | | | F.A.P. RTE. | SECTION | COUNTY | TOTAL SHEETS | SHEET NO. |
| \$FILEL* | | DRAWN - | REVISED - | | SCALE: | SHEET NO. 3 OF 9 SHEETS | STA. 106+50.00 TO STA. 107+50.00 | 809 | 67-1HBR | MONROE | 144 | 118 |
| | | CHECKED - | REVISED - | | CONTRACT NO. 76977 | | | | | | | |
| | | DATE - | REVISED - | | FED. ROAD DIST. NO. ILLINOIS FED. AID PROJECT | | | | | | | |

FINAL SURVEY
 SURVEYED BY: _____ DATE: _____
 PLOTTED BY: _____
 NOTE BOOK NO.: _____
 AREAS CHECKED: _____

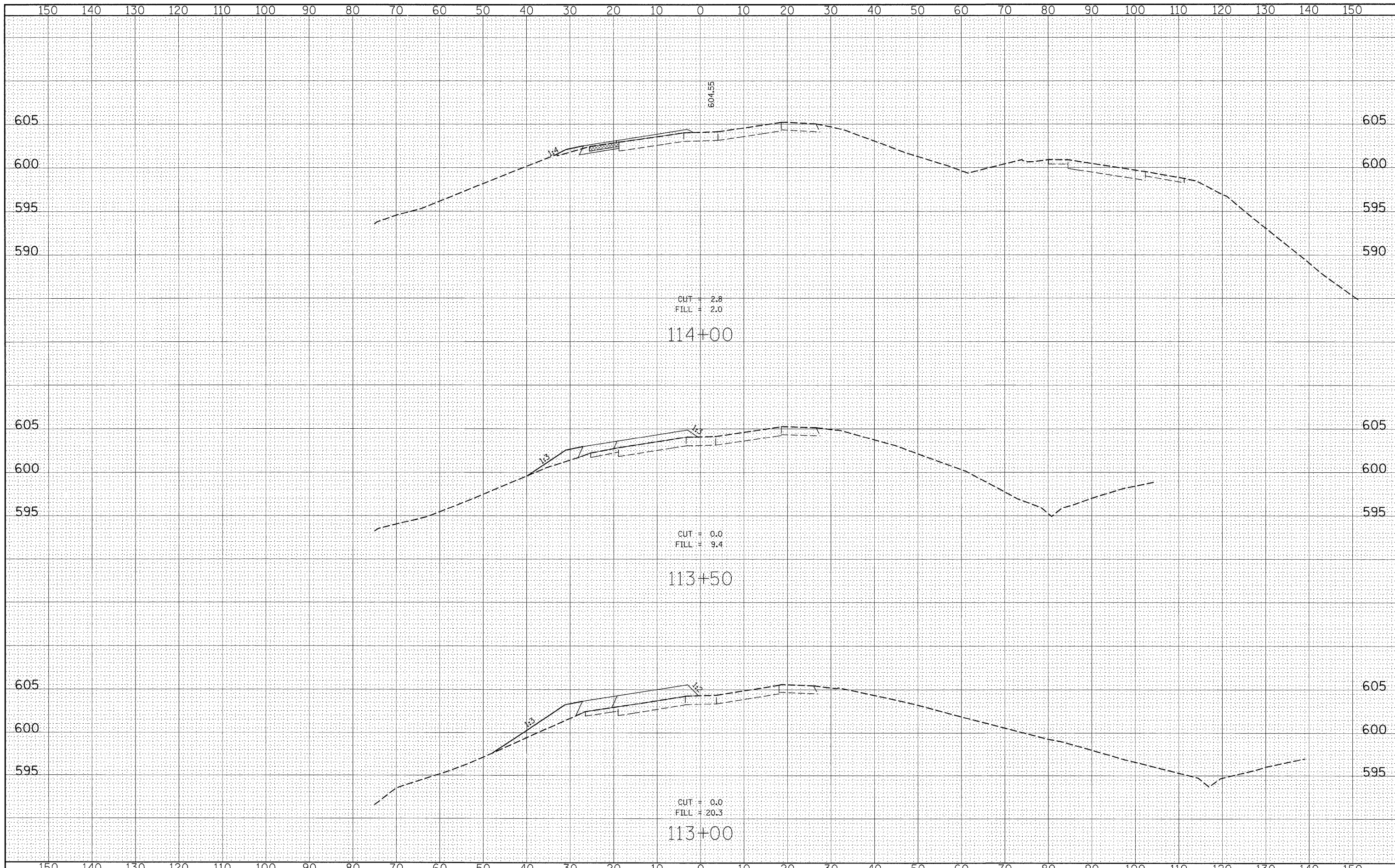
ORIGINAL SURVEY
 SURVEYED BY: _____ DATE: _____
 PLOTTED BY: _____
 NOTE BOOK NO.: _____
 AREAS CHECKED: _____



| | | | | | | | | | | | | |
|-------------|----------------------|------------|-----------|---|---|-------------------------|----------------------------------|--------------------|--------------------|------------------|---------------------|------------------|
| FILE NAME = | USER NAME = *USER* | DESIGNED - | REVISED - | STATE OF ILLINOIS DEPARTMENT OF TRANSPORTATION | STAGE I CROSS SECTIONS | | | F.A.P. RTE. 809 | SECTION 67-1HBR | COUNTY MONROE | TOTAL SHEETS 144 | SHEET NO. 119 |
| #FILE# | PLOT SCALE = *SCALE* | DRAWN - | REVISED - | | SCALE: | SHEET NO. 4 OF 9 SHEETS | STA. 108+00.00 TO STA. 109+00.00 | CONTRACT NO. 76977 | | | | |
| | PLOT DATE = *DATE* | CHECKED - | REVISED - | | FED. ROAD DIST. NO. ILLINOIS FED. AID PROJECT | | | | | | | |
| | | DATE - | REVISED - | | | | | | | | | |

| | |
|---------------|--|
| DATE | |
| BY | |
| SURVEYED | |
| PLANNED | |
| TEMP | |
| AREAS | |
| AREAS CHECKED | |
| NO. | |
| FINAL SURVEY | |
| NOTE BOOK | |

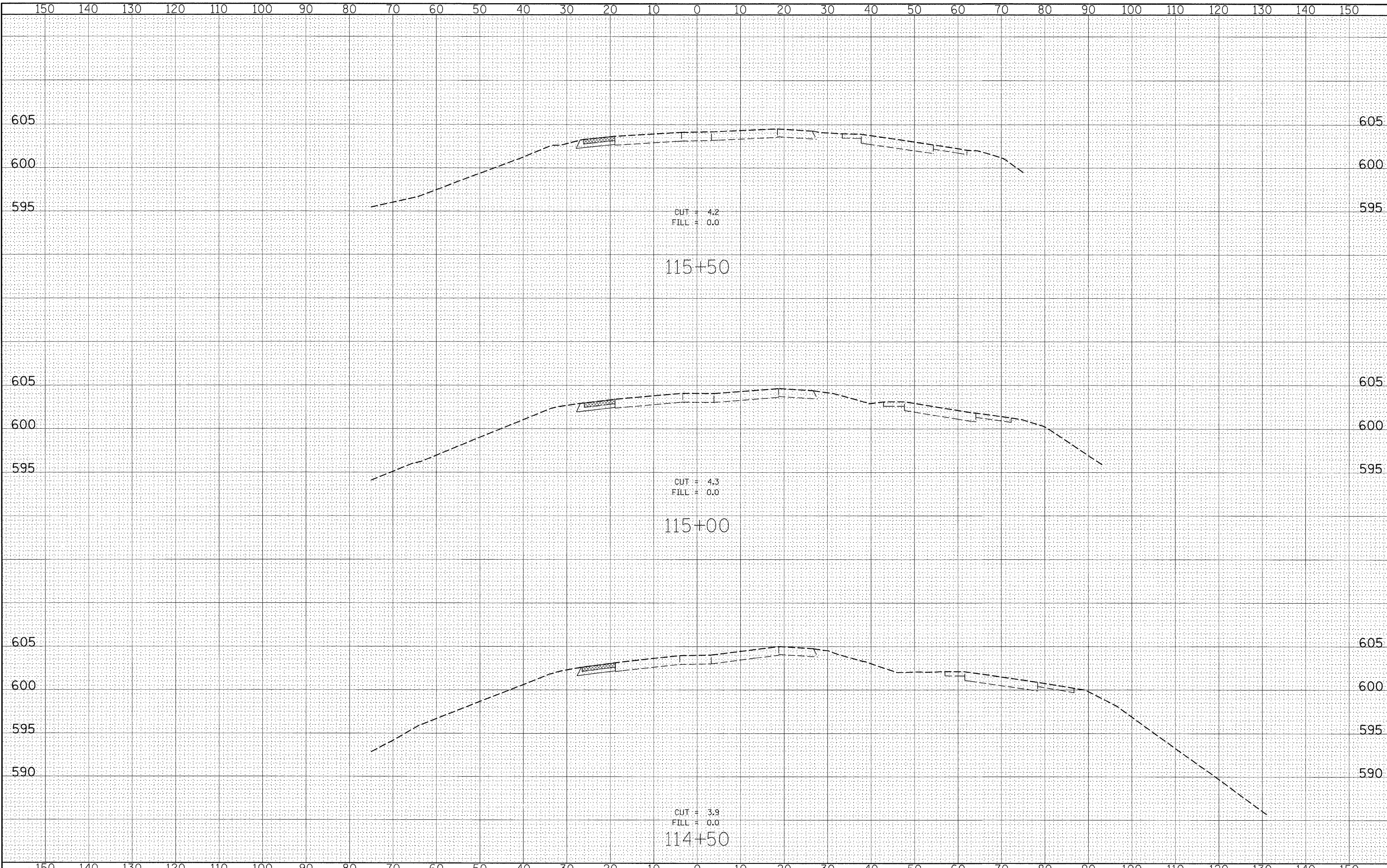
| | |
|-----------------|--|
| DATE | |
| BY | |
| SURVEYED | |
| PLANNED | |
| TEMP | |
| AREAS | |
| AREAS CHECKED | |
| NO. | |
| ORIGINAL SURVEY | |
| NOTE BOOK | |



| | | | | | | | | | | | | |
|-------------|--------------------|------------|-----------|---|---|-------------------------|----------------------------------|--------------------|---------|--------|--------------|-----------|
| FILE NAME = | USER NAME = #USER# | DESIGNED - | REVISED - | STATE OF ILLINOIS DEPARTMENT OF TRANSPORTATION | STAGE I CROSS SECTIONS | | | F.A.P. RTE. | SECTION | COUNTY | TOTAL SHEETS | SHEET NO. |
| #FILE# | | DRAWN - | REVISED - | | SCALE: | SHEET NO. 6 OF 9 SHEETS | STA. 113+00.00 TO STA. 114+00.00 | 809 | 67-IHBR | MONROE | 144 | 121 |
| | | CHECKED - | REVISED - | | | | | CONTRACT NO. 76977 | | | | |
| | | DATE - | REVISED - | | FED. ROAD DIST. NO. [ILLINOIS] FED. AID PROJECT | | | | | | | |

| | |
|------------|------|
| BY | DATE |
| SURVEYED | |
| DESIGNED | |
| CHECKED | |
| REVISIONS | |
| NO. _____ | |
| DATE _____ | |
| BY _____ | |
| REVISIONS | |
| NO. _____ | |
| DATE _____ | |
| BY _____ | |

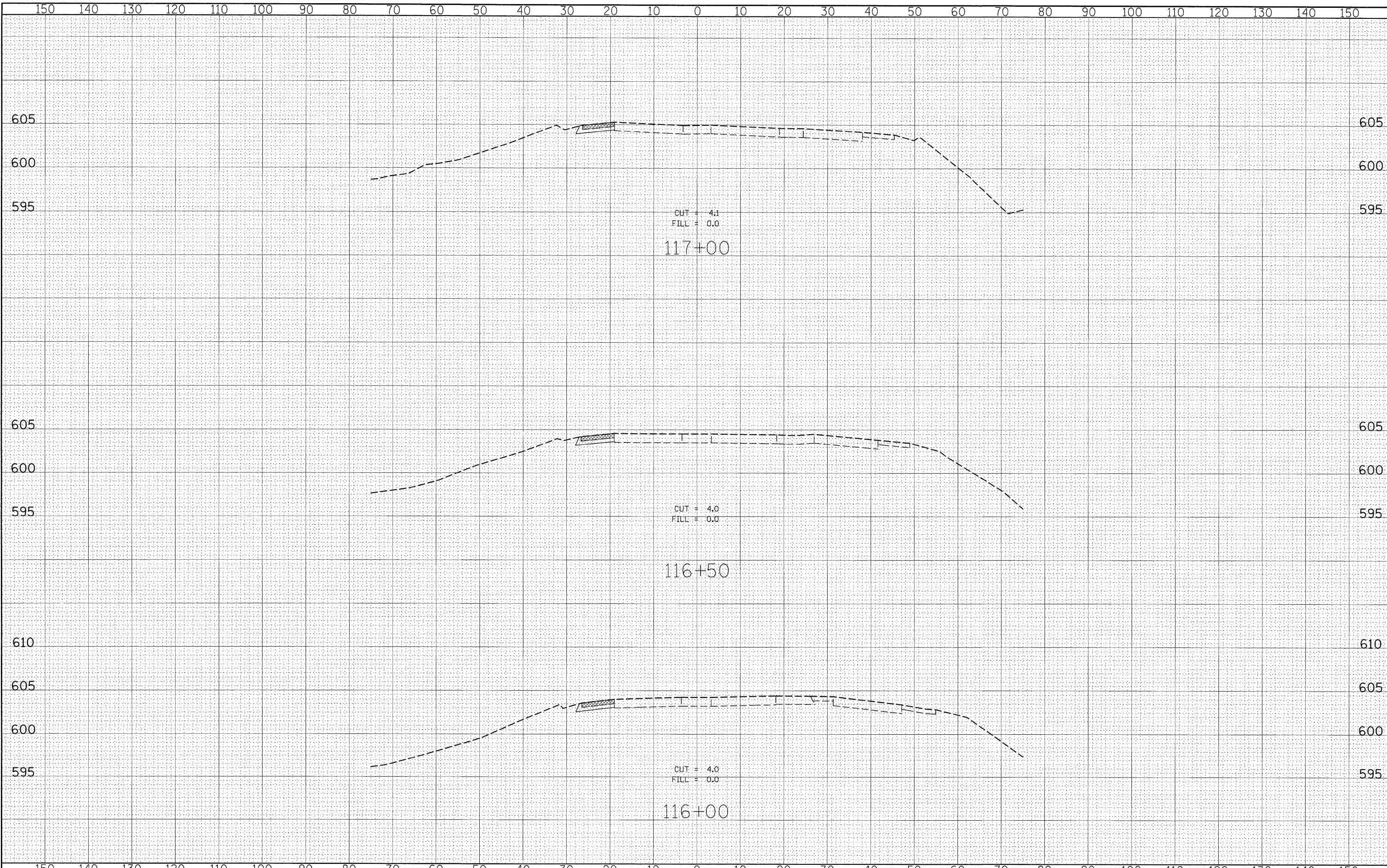
| | |
|------------|------|
| BY | DATE |
| SURVEYED | |
| DESIGNED | |
| CHECKED | |
| REVISIONS | |
| NO. _____ | |
| DATE _____ | |
| BY _____ | |
| REVISIONS | |
| NO. _____ | |
| DATE _____ | |
| BY _____ | |



| | | | | | | | | | | | | | |
|-------------|----------------------|------------|-----------|---|---|-------------------------|----------------|-------------------|---------|---------|--------------|-----------|-----|
| FILE NAME = | USER NAME = \$USER\$ | DESIGNED - | REVISED - | STATE OF ILLINOIS DEPARTMENT OF TRANSPORTATION | STAGE I CROSS SECTIONS | | | F.A.P. RTE. | SECTION | COUNTY | TOTAL SHEETS | SHEET NO. | |
| \$FILEL\$ | | DRAWN - | REVISED - | | SCALE: | SHEET NO. 7 OF 9 SHEETS | STA. 114+50.00 | TO STA. 115+50.00 | 809 | 67-1HBR | MONROE | 144 | 122 |
| | | CHECKED - | REVISED - | | CONTRACT NO. 76977 | | | | | | | | |
| | | DATE - | REVISED - | | FED. ROAD DIST. NO. [ILLINOIS] FED. AID PROJECT | | | | | | | | |

| | |
|---------------|------|
| BY | DATE |
| SURVEYED | |
| REVISION | |
| TEMPLATE | |
| AREAS | |
| AREAS CHECKED | |
| NO. | |

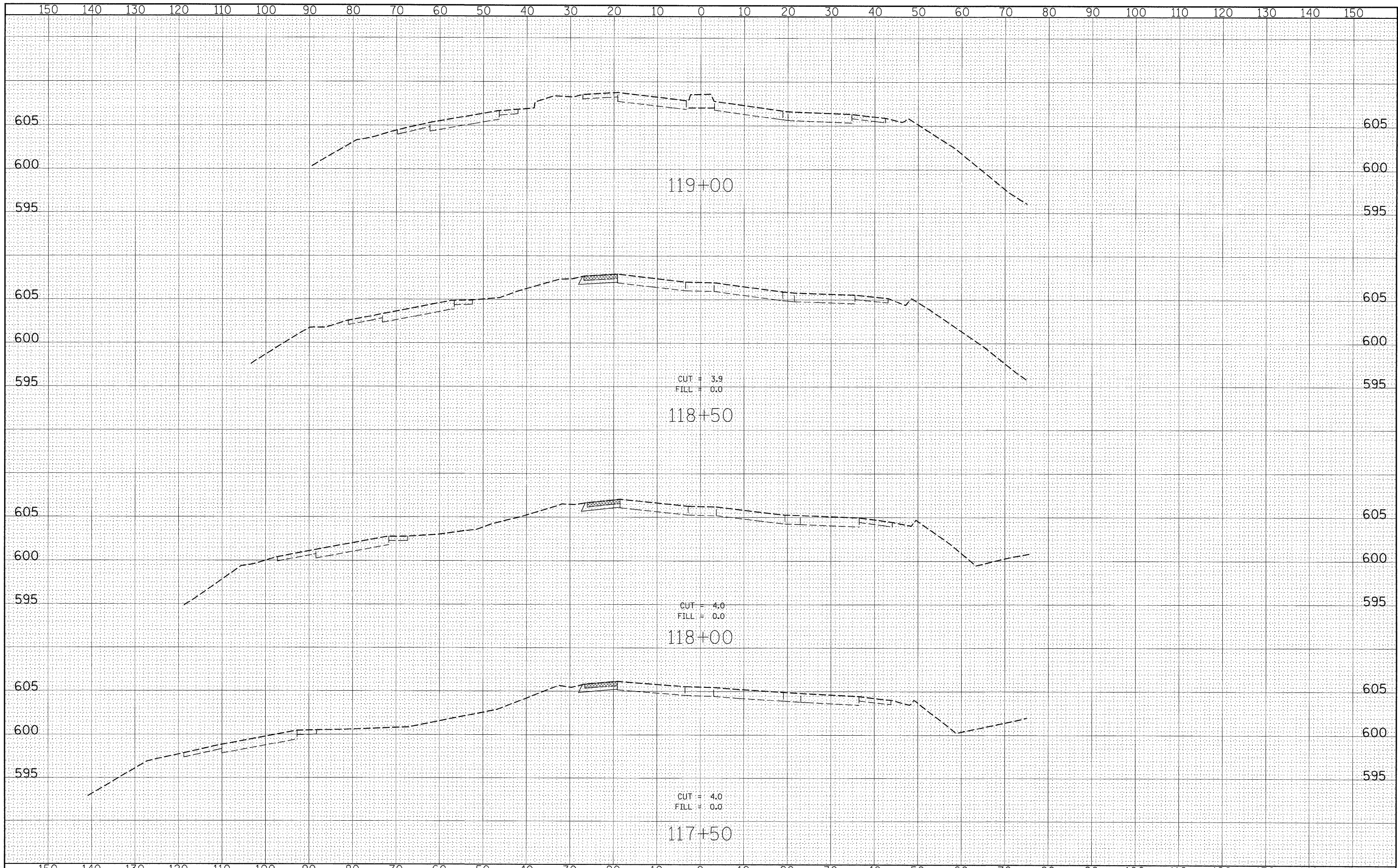
| | |
|---------------|------|
| BY | DATE |
| SURVEYED | |
| REVISION | |
| TEMPLATE | |
| AREAS | |
| AREAS CHECKED | |
| NO. | |



| | | | | | | | | | | | | | |
|-------------|--------------------|------------|-----------|---|---|-------------------------|----------------|-------------------|---------|---------|--------------|-----------|-----|
| FILE NAME = | USER NAME = #USER# | DESIGNED - | REVISED - | STATE OF ILLINOIS DEPARTMENT OF TRANSPORTATION | STAGE I CROSS SECTIONS | | | F.A.P. RTE. | SECTION | COUNTY | TOTAL SHEETS | SHEET NO. | |
| #FILE# | | DRAWN - | REVISED - | | SCALE: | SHEET NO. 8 OF 9 SHEETS | STA. 116+00.00 | TO STA. 117+00.00 | 809 | 67-1HBR | MONROE | 144 | 123 |
| | | CHECKED - | REVISED - | | CONTRACT NO. 76977 | | | | | | | | |
| | | DATE - | REVISED - | | FED. ROAD DIST. NO. ILLINOIS FED. AID PROJECT | | | | | | | | |

| | |
|---------------|------|
| BY | DATE |
| SURVEYED | |
| REVISION | |
| NOTE BOOK | |
| NO. | |
| AREAS CHECKED | |

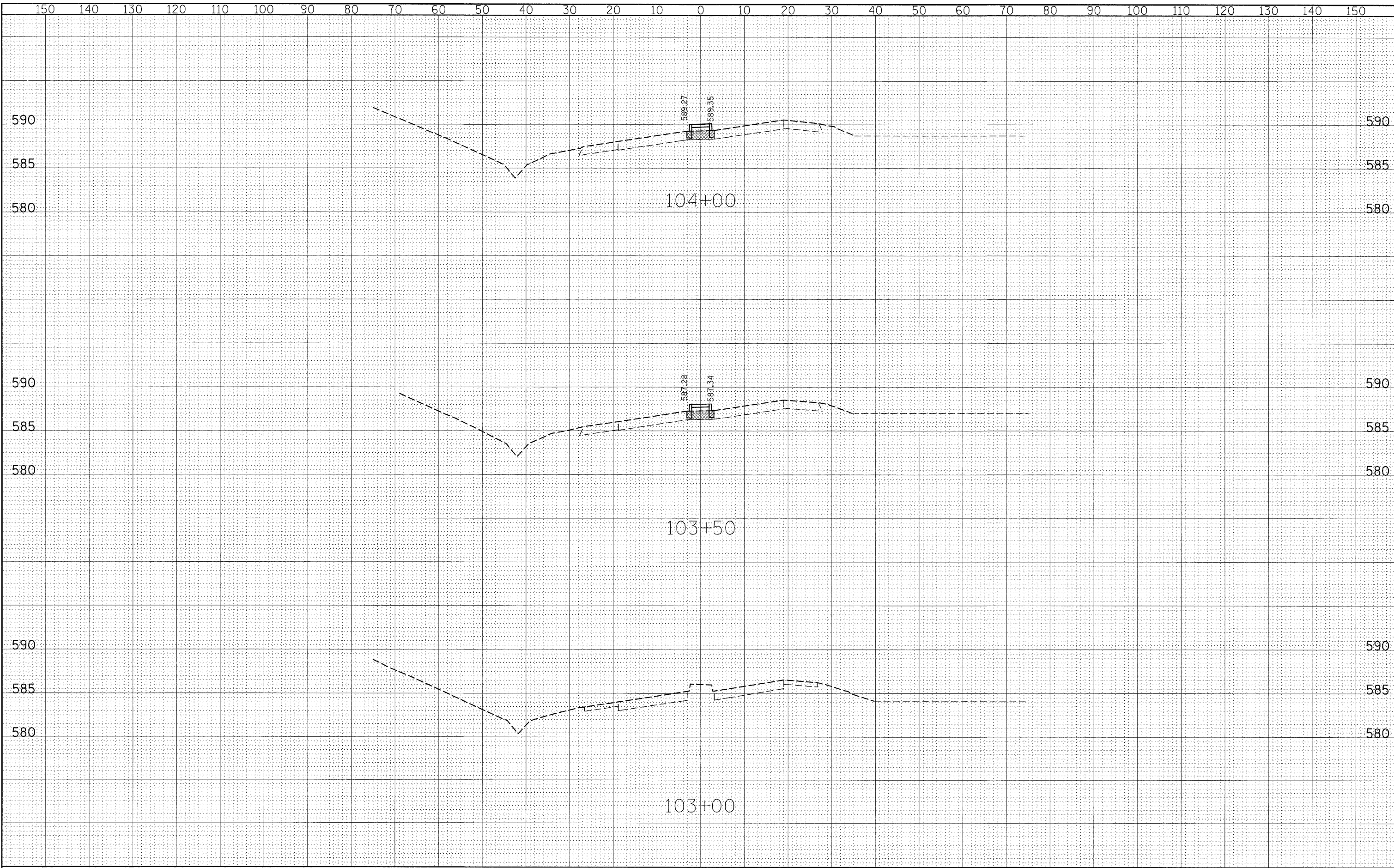
| | |
|---------------|------|
| BY | DATE |
| SURVEYED | |
| REVISION | |
| NOTE BOOK | |
| NO. | |
| AREAS CHECKED | |



| | | | | | | | | | | | | | |
|-------------|--------------------|------------|-----------|---|---|-------------------------|----------------|-------------------|---------|---------|--------------|-----------|-----|
| FILE NAME = | USER NAME = #USER# | DESIGNED - | REVISED - | STATE OF ILLINOIS DEPARTMENT OF TRANSPORTATION | STAGE I CROSS SECTIONS | | | F.A.P. RTE. | SECTION | COUNTY | TOTAL SHEETS | SHEET NO. | |
| #FILE# | | DRAWN - | REVISED - | | SCALE: | SHEET NO. 9 OF 9 SHEETS | STA. 117+50.00 | TO STA. 119+00.00 | 809 | 67-1HBR | MONROE | 144 | 124 |
| | | CHECKED - | REVISED - | | CONTRACT NO. 76977 | | | | | | | | |
| | | DATE - | REVISED - | | FED. ROAD DIST. NO. ILLINOIS FED. AID PROJECT | | | | | | | | |

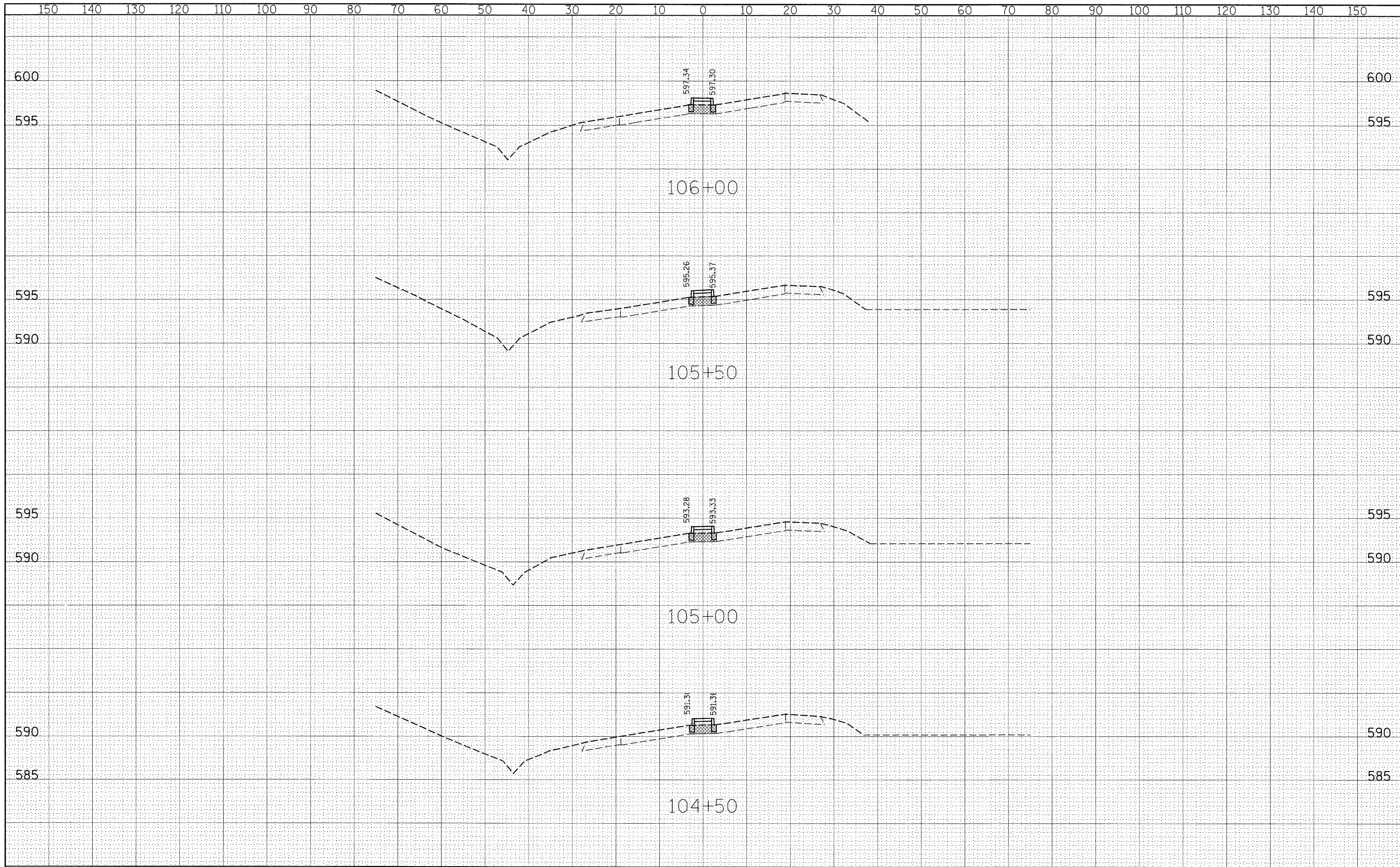
FINAL SURVEY
 SURVEYED BY: _____ DATE: _____
 PLOT DATE: _____
 NOTE BOOK NO.: _____
 AREAS CHECKED: _____

ORIGINAL SURVEY
 SURVEYED BY: _____ DATE: _____
 PLOT DATE: _____
 NOTE BOOK NO.: _____
 AREAS CHECKED: _____



| | |
|-----------|------|
| BY | DATE |
| SURVEYED | |
| DESIGNED | |
| DRAWN | |
| CHECKED | |
| REVISIONS | |
| NO. | |

| | |
|-----------|------|
| BY | DATE |
| SURVEYED | |
| DESIGNED | |
| DRAWN | |
| CHECKED | |
| REVISIONS | |
| NO. | |



FILE NAME =
#FILE#

USER NAME = #USER#
PLOT SCALE = #SCALE#
PLOT DATE = #DATE#

DESIGNED -
DRAWN -
CHECKED -
DATE -

REVISED -
REVISED -
REVISED -
REVISED -

**STATE OF ILLINOIS
DEPARTMENT OF TRANSPORTATION**

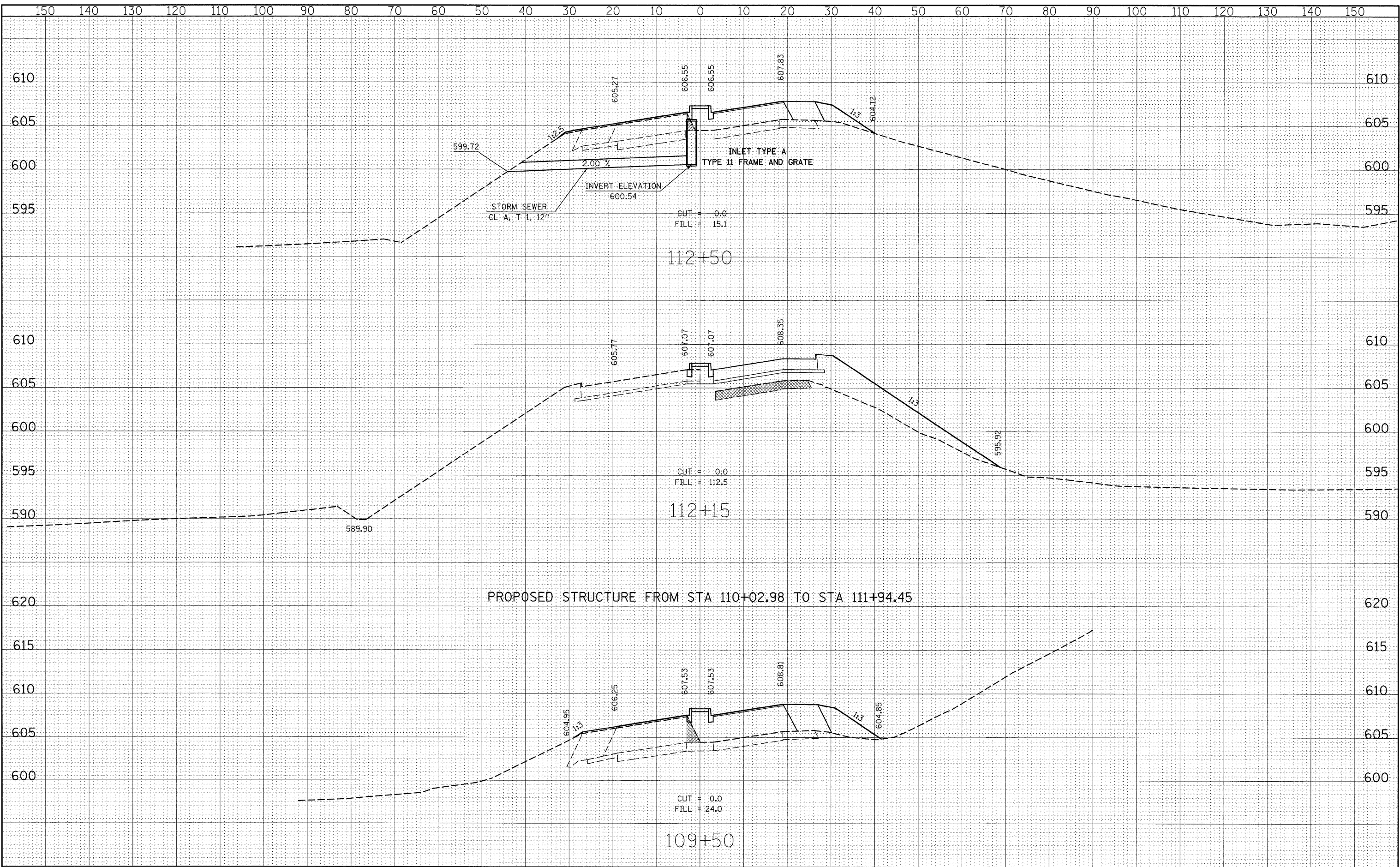
STAGE II CROSS SECTIONS

SCALE: SHEET NO. 2 OF 16 SHEETS STA. 104+50.00 TO STA. 106+00.00

| F.A.P. RTE. | SECTION | COUNTY | TOTAL SHEETS | SHEET NO. |
|---|---------|--------|--------------------|-----------|
| 809 | 67-1HBR | MONROE | 144 | 126 |
| FED. ROAD DIST. NO. [ILLINOIS] FED. AID PROJECT | | | CONTRACT NO. 76977 | |

| | |
|---------------|--|
| DATE | |
| BY | |
| FINAL SURVEY | |
| REVISIONS | |
| NO. DATE | |
| NOTE BOOK | |
| NO. | |
| AREAS CHECKED | |

| | |
|-----------------|--|
| DATE | |
| BY | |
| ORIGINAL SURVEY | |
| REVISIONS | |
| NO. DATE | |
| NOTE BOOK | |
| NO. | |
| AREAS CHECKED | |



FILE NAME = c:\p\work\p\dot\owenbj\dms52558\kshst00605a.dgn
 USER NAME = owenbj

DESIGNED -
 DRAWN -
 CHECKED -
 DATE -

REVISED -
 REVISED -
 REVISED -
 REVISED -

**STATE OF ILLINOIS
 DEPARTMENT OF TRANSPORTATION**

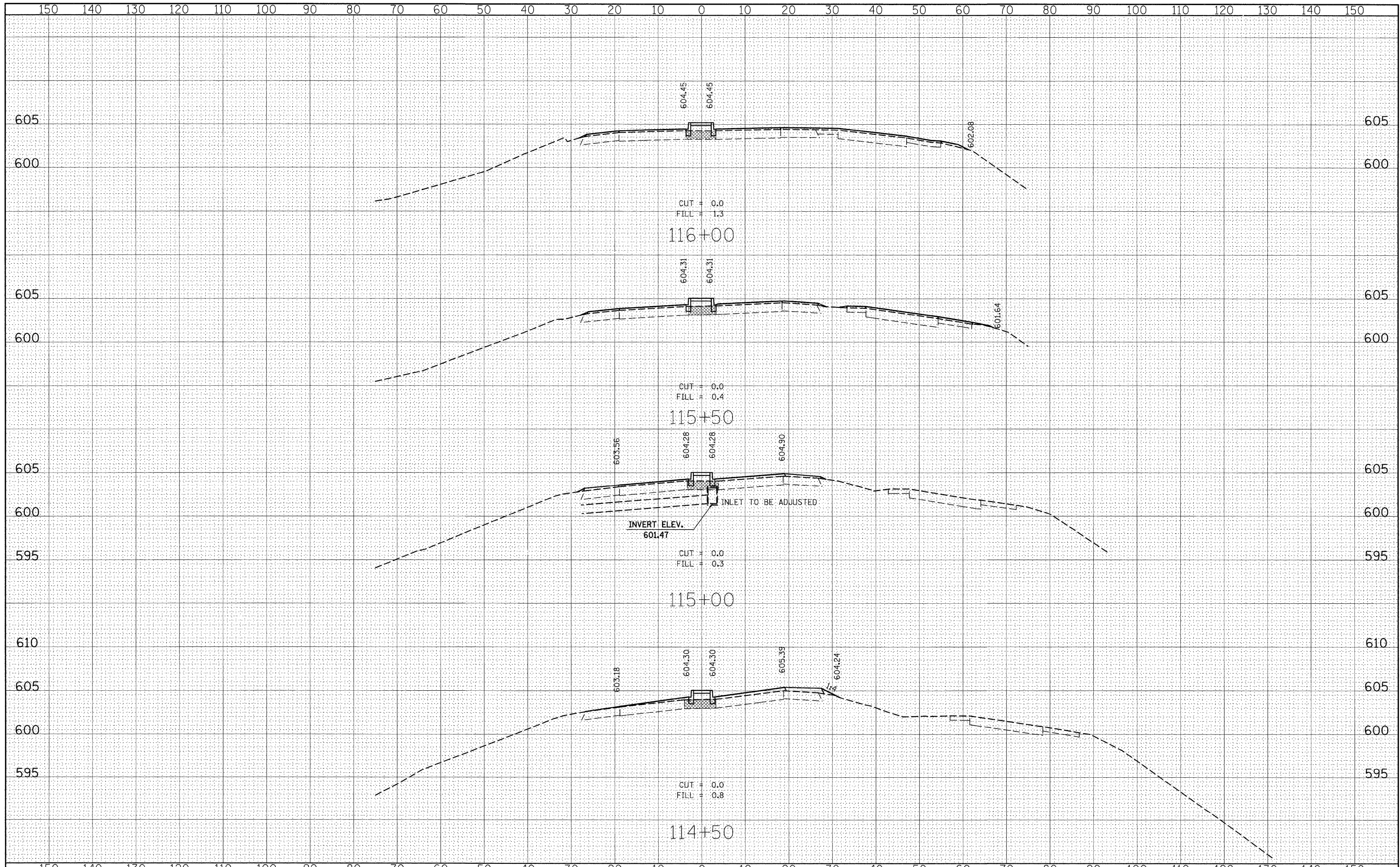
STAGE II CROSS SECTIONS

SCALE: SHEET NO. 5 OF 16 SHEETS STA. 109+50.00 TO STA. 112+50.00

| F.A.P. RTE. | SECTION | COUNTY | TOTAL SHEETS | SHEET NO. |
|---|---------|--------|--------------|-----------|
| 809 | 67-1HBR | MONROE | 144 | 129 |
| CONTRACT NO. 76977 | | | | |
| FED. ROAD DIST. NO. ILLINOIS FED. AID PROJECT | | | | |

| | |
|---------------|--|
| DATE | |
| BY | |
| FINAL SURVEY | |
| NOTED | |
| NOTE BOOK | |
| NO. | |
| AREAS CHECKED | |

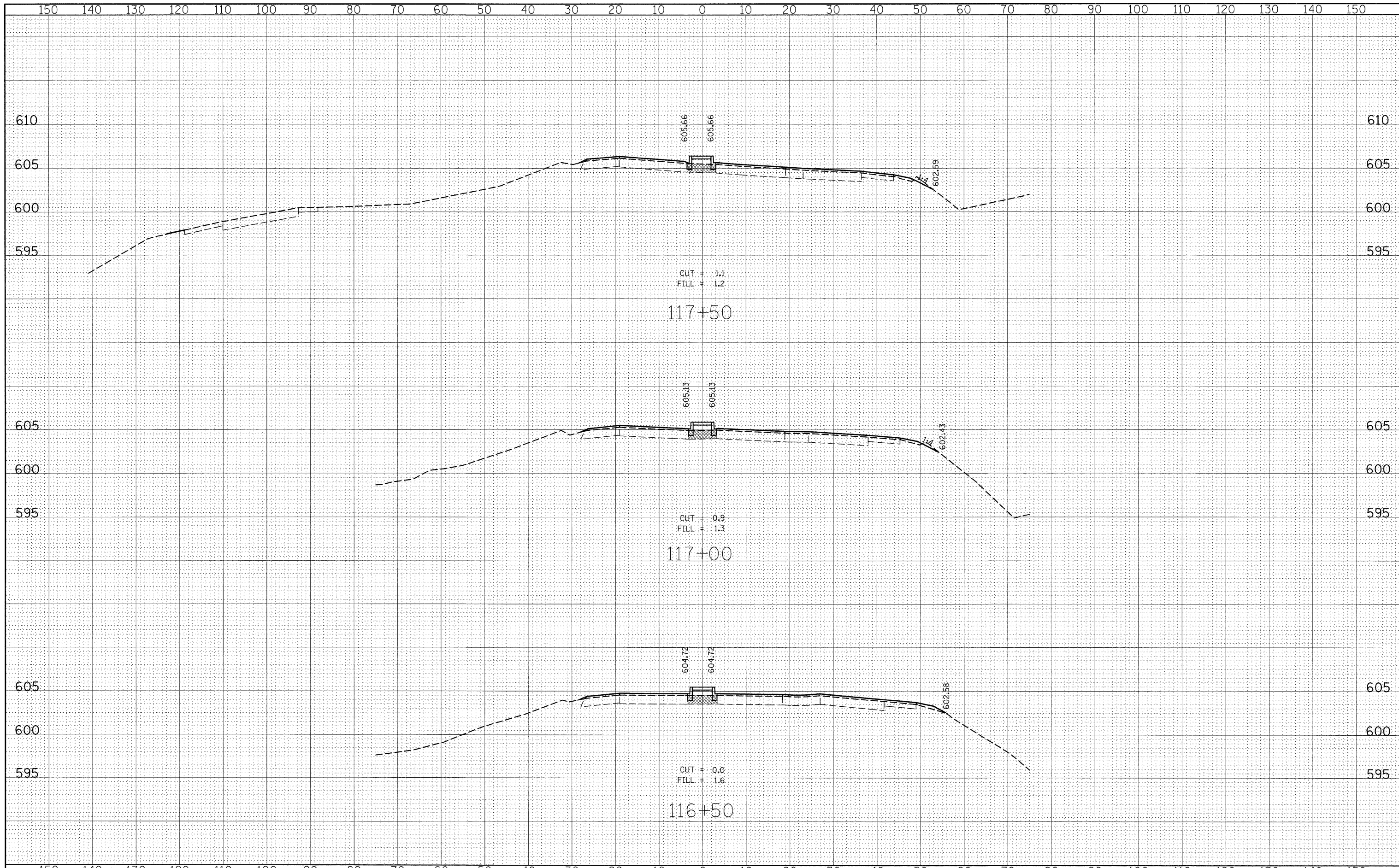
| | |
|-----------------|--|
| DATE | |
| BY | |
| ORIGINAL SURVEY | |
| NOTED | |
| NOTE BOOK | |
| NO. | |
| AREAS CHECKED | |



| | | | | | | | | | | | | | |
|--|--------------------|------------|-----------|---|---|--------------------------|----------------|-------------------|---------|---------|--------------|-----------|-----|
| FILE NAME = | USER NAME = owenbj | DESIGNED - | REVISED - | STATE OF ILLINOIS DEPARTMENT OF TRANSPORTATION | STAGE II CROSS SECTIONS | | | F.A.P. RTE. | SECTION | COUNTY | TOTAL SHEETS | SHEET NO. | |
| c:\px_work\pwwdot\owenbj\dms52558\ssht02606a.dgn | | DRAWN - | REVISED - | | SCALE: | SHEET NO. 7 OF 16 SHEETS | STA. 114+50.00 | TO STA. 116+00.00 | 809 | 67-IHBR | MONROE | 144 | 131 |
| | | CHECKED - | REVISED - | | CONTRACT NO. 76977 | | | | | | | | |
| | | DATE - | REVISED - | | FED. ROAD DIST. NO. ILLINOIS FED. AID PROJECT | | | | | | | | |

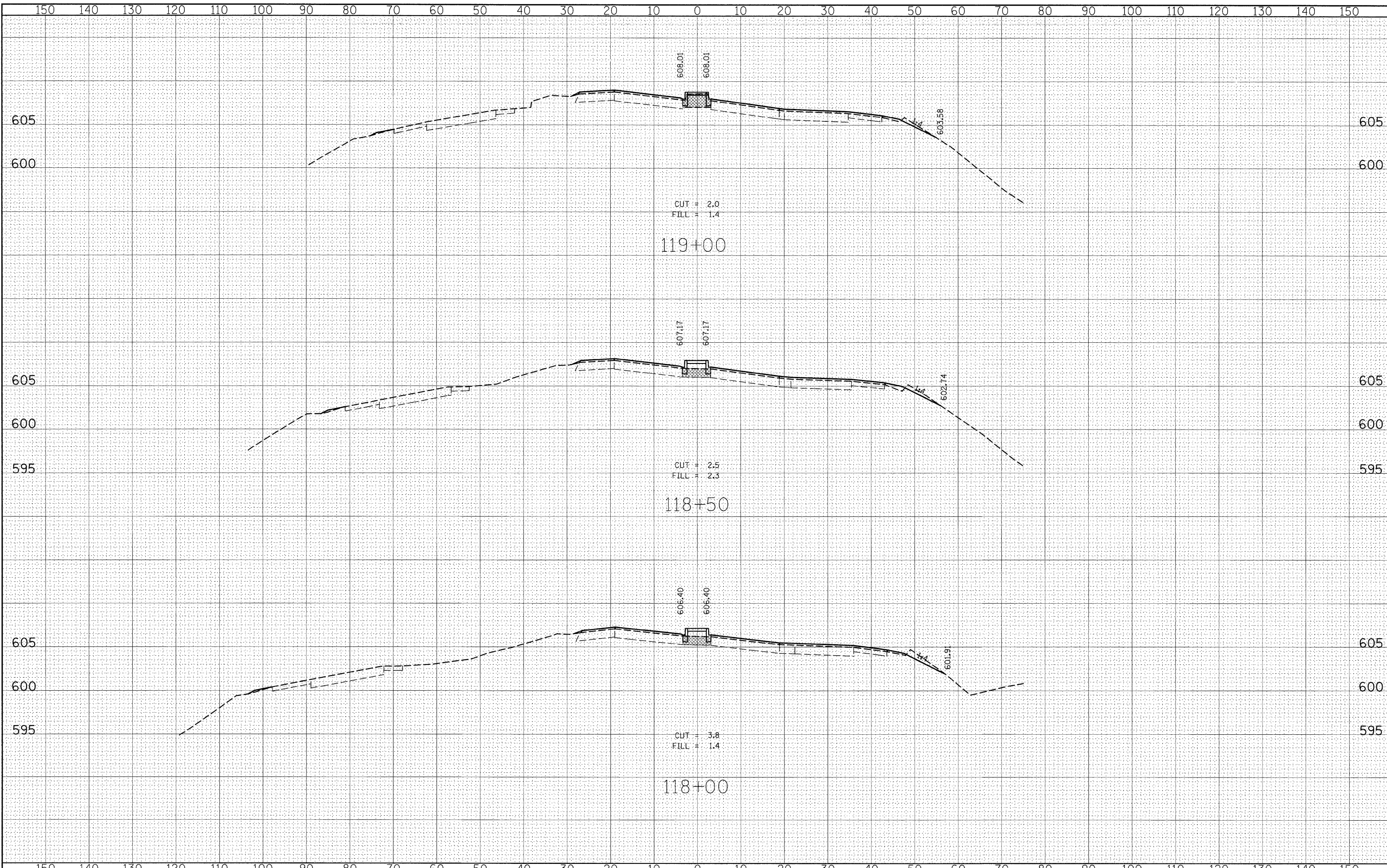
| | |
|---------------|------|
| FINAL SURVEY | DATE |
| SURVEYED | |
| REVISIONS | |
| NOTE BOOK | |
| AREAS CHECKED | |
| NO. | |

| | |
|-----------------|------|
| ORIGINAL SURVEY | DATE |
| SURVEYED | |
| REVISIONS | |
| NOTE BOOK | |
| AREAS CHECKED | |
| NO. | |



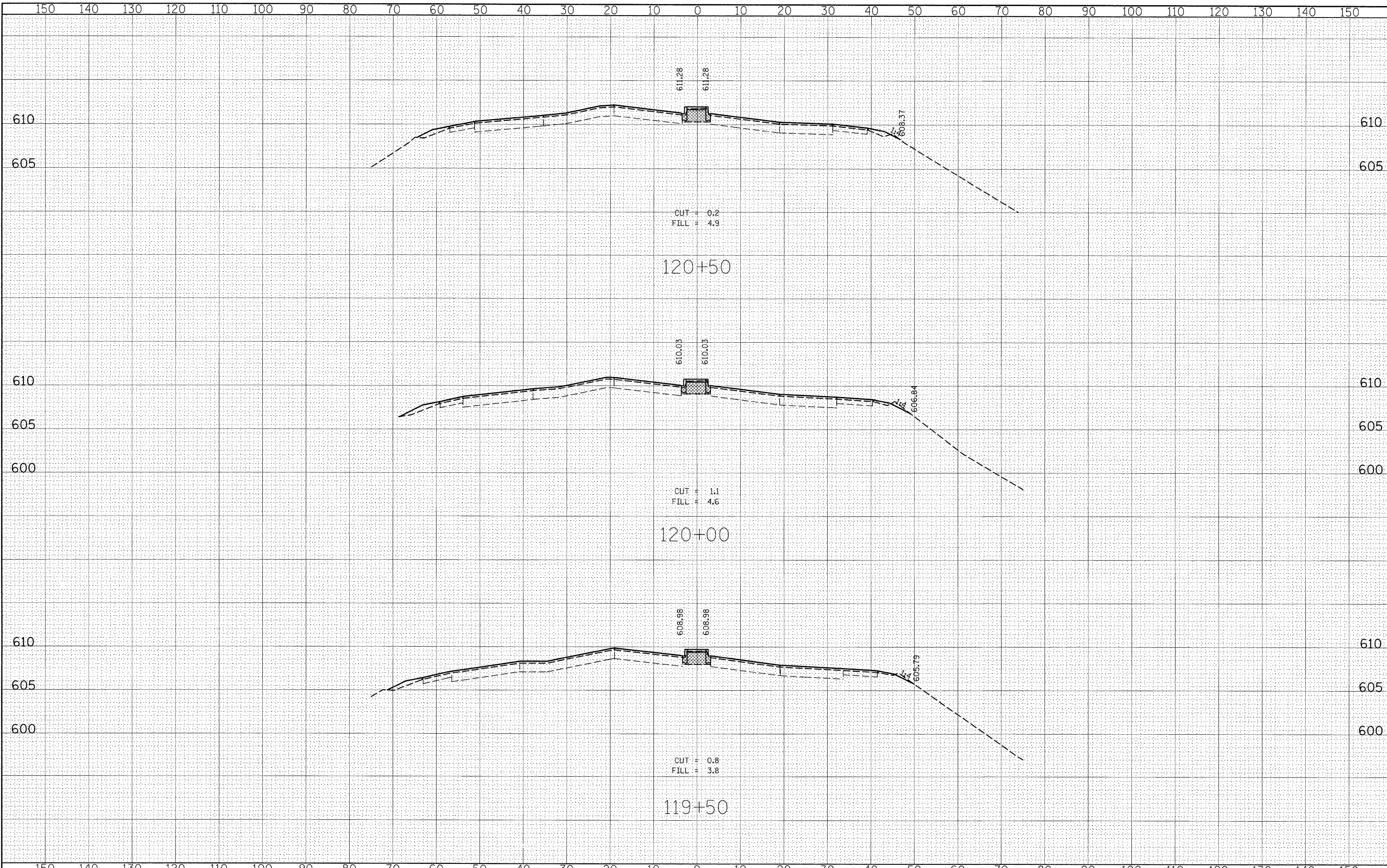
| | |
|-----------|------|
| BY | DATE |
| SURVEYED | |
| PLOTTED | |
| REVISIONS | |
| TEAMS | |
| AREAS | |
| CHECKED | |
| NO. | |

| | |
|-----------|------|
| BY | DATE |
| SURVEYED | |
| PLOTTED | |
| REVISIONS | |
| TEAMS | |
| AREAS | |
| CHECKED | |
| NO. | |



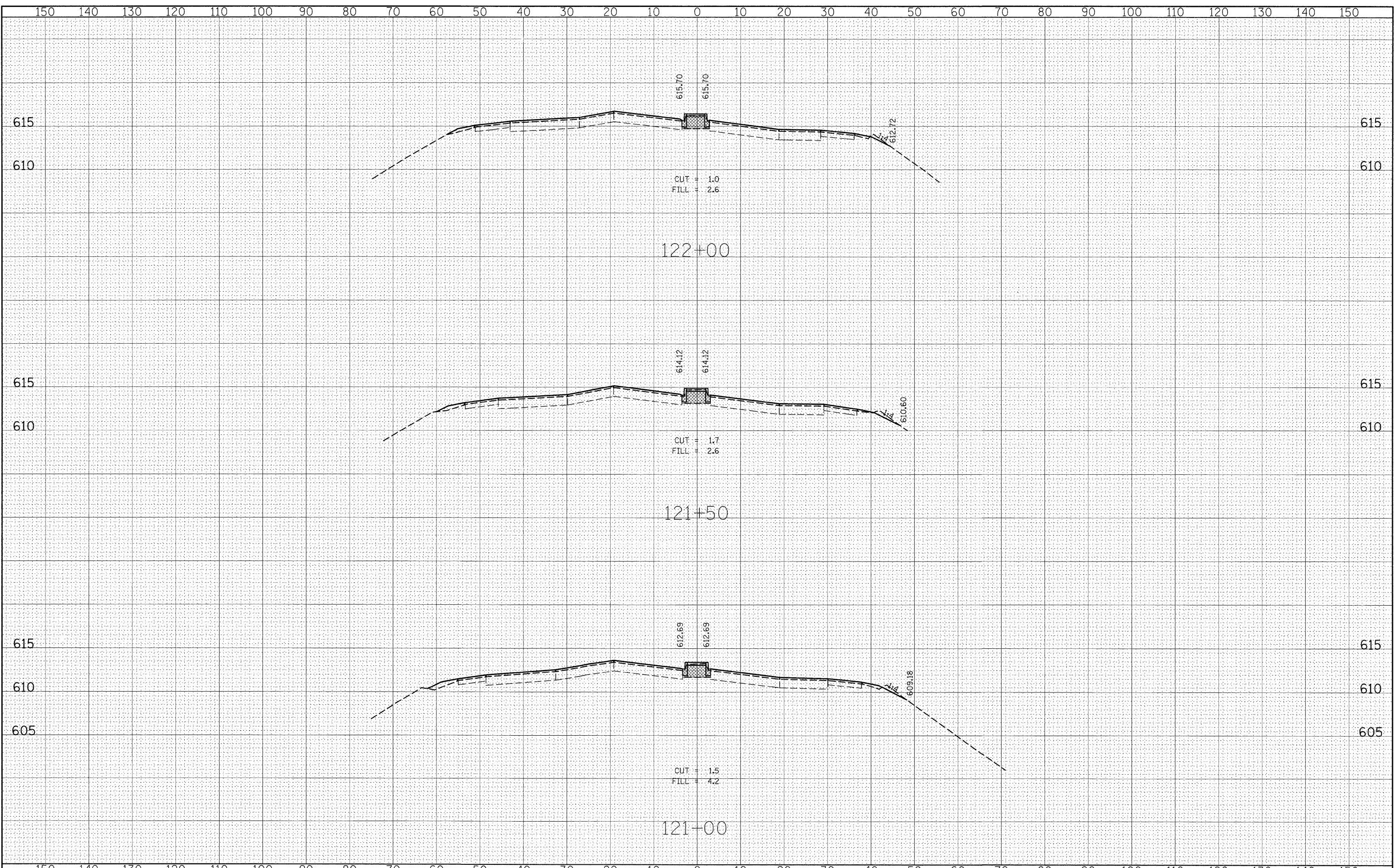
| | |
|---------------|------|
| BY | DATE |
| SURVEYED | |
| PLANNED | |
| FIELD | |
| FINAL | |
| NO. OF SHEETS | |
| DATE | |
| BY | |
| NO. | |

| | |
|---------------|------|
| BY | DATE |
| SURVEYED | |
| PLANNED | |
| FIELD | |
| FINAL | |
| NO. OF SHEETS | |
| DATE | |
| BY | |
| NO. | |



| | |
|----------|------|
| BY | DATE |
| SURVEYED | |
| NOTED | |
| PLANNED | |
| TEMA | |
| AREAS | |
| AREAS | |
| CHECKED | |
| NO. | |

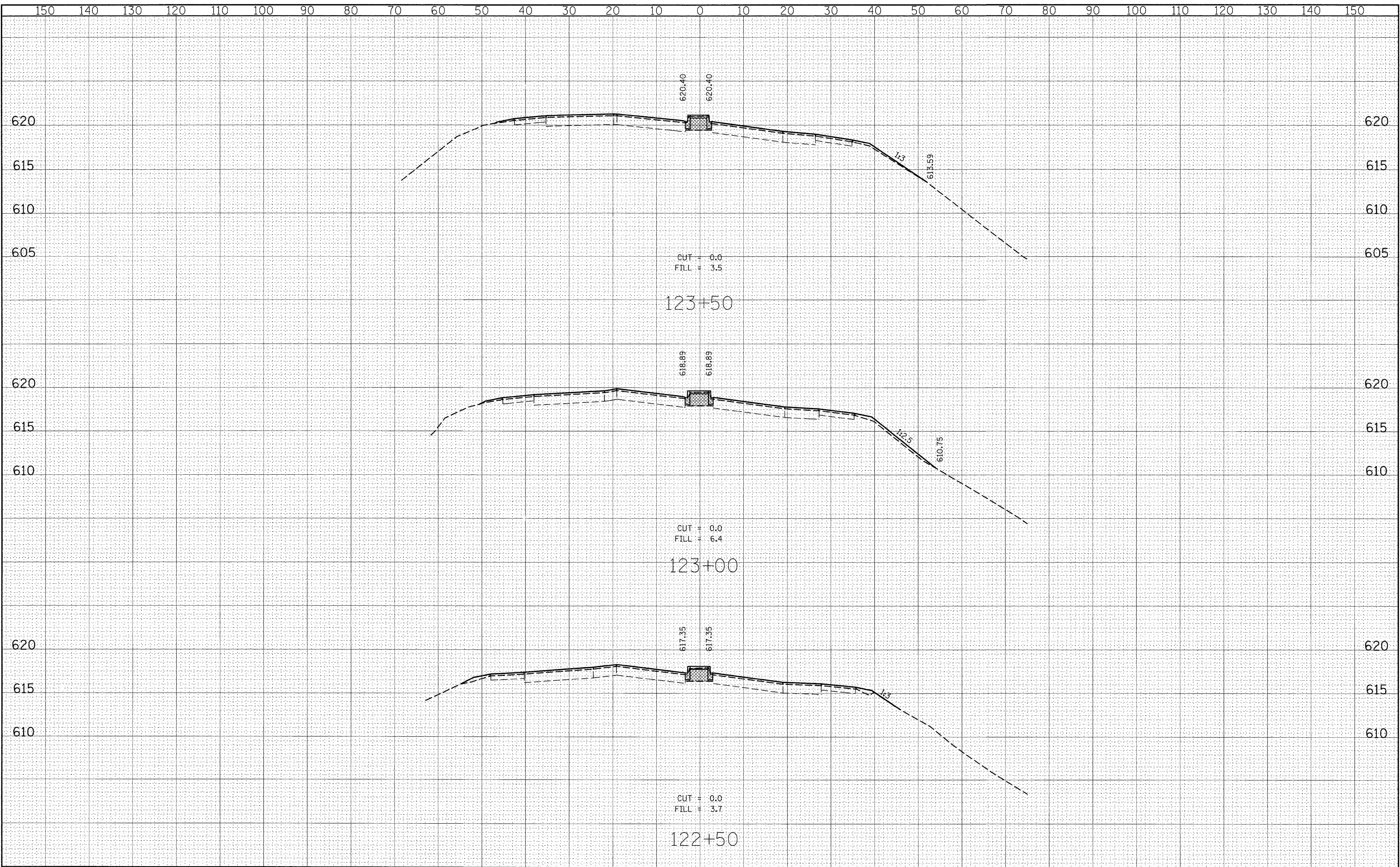
| | |
|----------|------|
| BY | DATE |
| SURVEYED | |
| NOTED | |
| PLANNED | |
| TEMA | |
| AREAS | |
| AREAS | |
| CHECKED | |
| NO. | |



| | | | | | | | | | | | | | |
|-------------|--------------------|------------|-----------|---|---|---------------------------|----------------|-------------------|---------|---------|--------------|-----------|-----|
| FILE NAME = | USER NAME = #USER# | DESIGNED - | REVISED - | STATE OF ILLINOIS DEPARTMENT OF TRANSPORTATION | STAGE II CROSS SECTIONS | | | F.A.P. RTE. | SECTION | COUNTY | TOTAL SHEETS | SHEET NO. | |
| #FILEL# | | DRAWN - | REVISED - | | SCALE: | SHEET NO. 11 OF 16 SHEETS | STA. 121+00.00 | TO STA. 122+00.00 | 809 | 67-IHBR | MONROE | 144 | 135 |
| | | CHECKED - | REVISED - | | CONTRACT NO. 76977 | | | | | | | | |
| | | DATE - | REVISED - | | FED. ROAD DIST. NO. ILLINOIS FED. AID PROJECT | | | | | | | | |

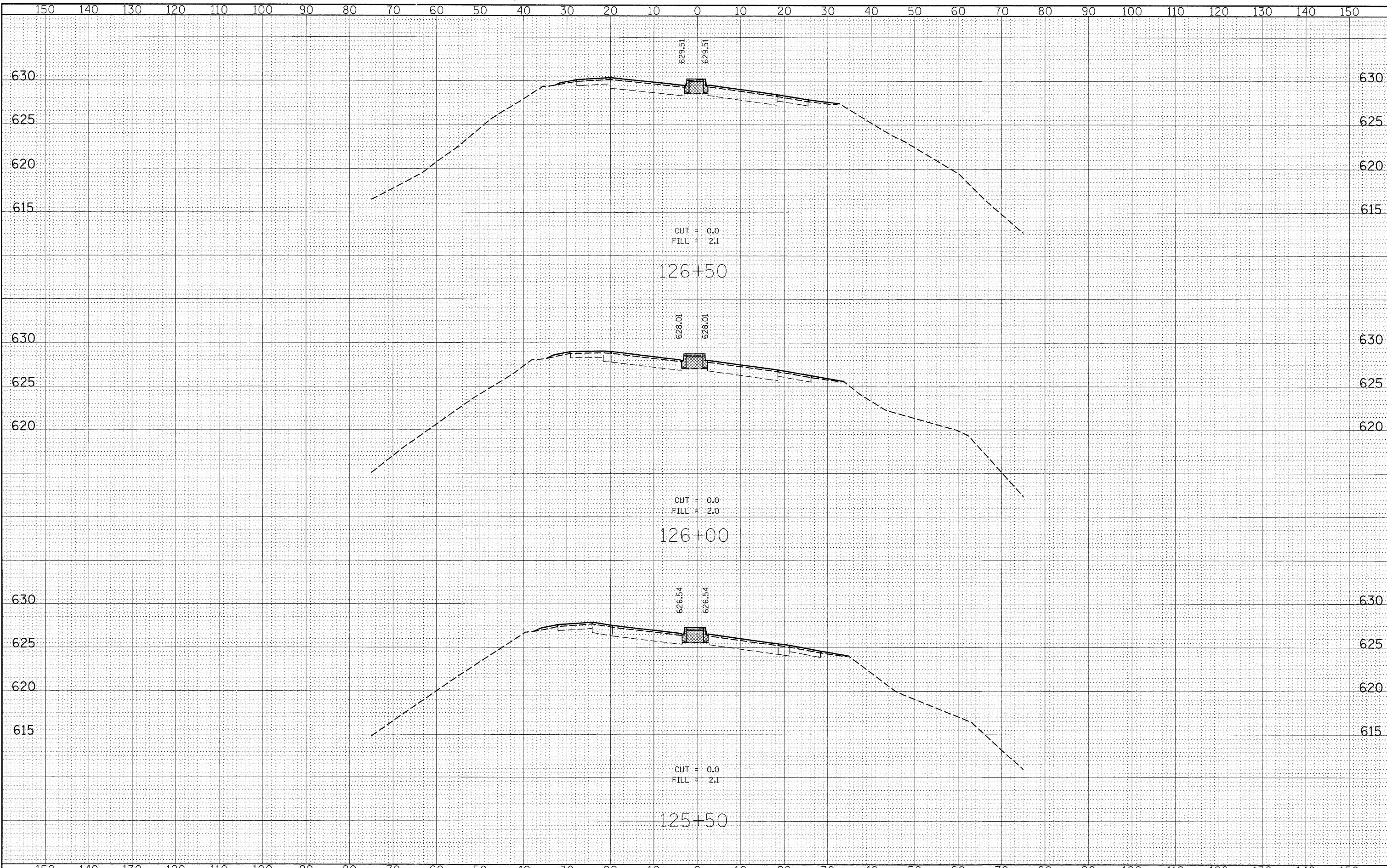
BY _____ DATE _____
 SURVEYED _____
 CHECKED _____
 FINAL SURVEY _____
 NOTE BOOK _____
 NO. _____
 SURVEYED _____
 CHECKED _____
 ORIGINAL SURVEY _____
 NOTE BOOK _____
 NO. _____

BY _____ DATE _____
 SURVEYED _____
 CHECKED _____
 ORIGINAL SURVEY _____
 NOTE BOOK _____
 NO. _____
 SURVEYED _____
 CHECKED _____
 ORIGINAL SURVEY _____
 NOTE BOOK _____
 NO. _____



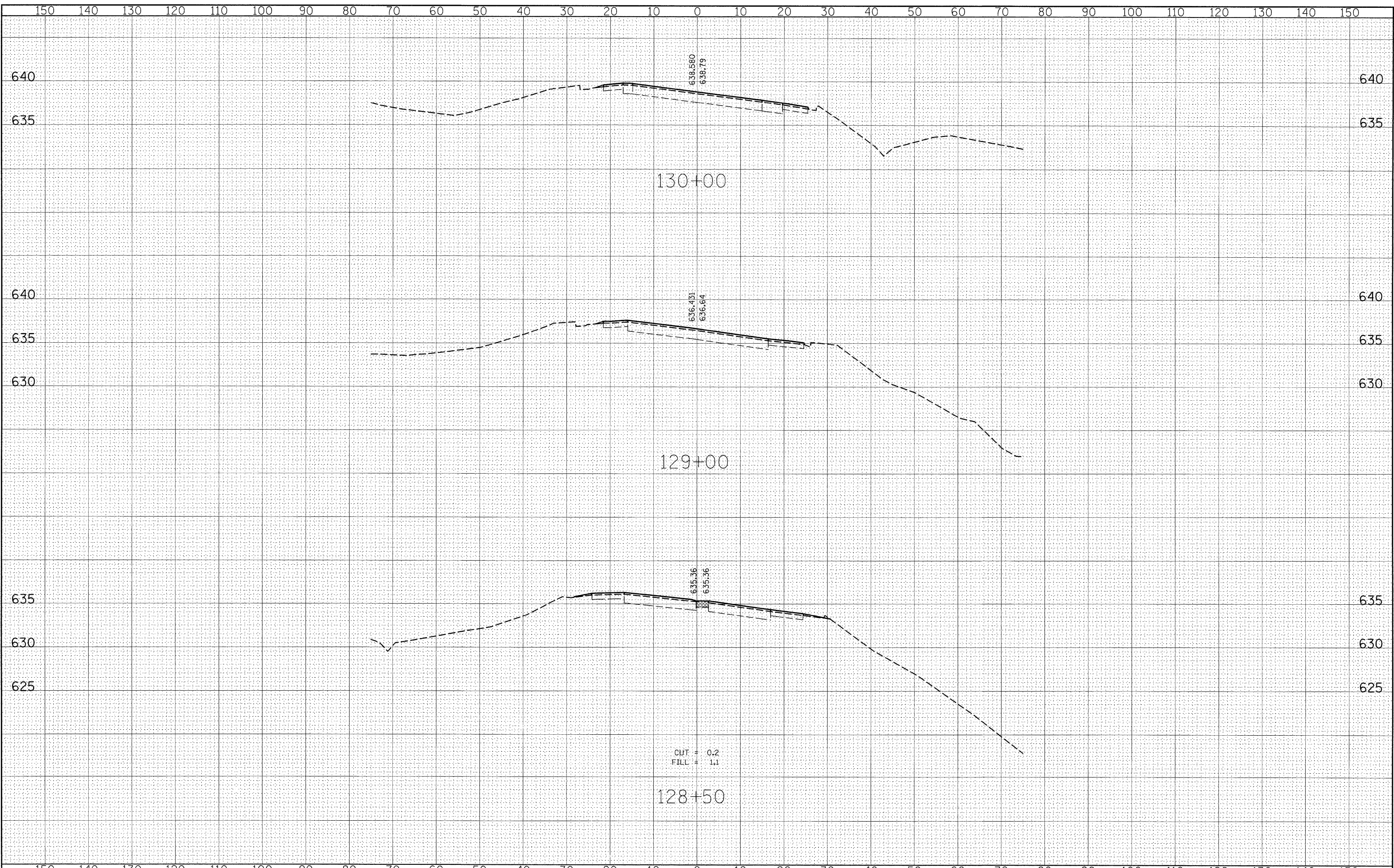
BY _____ DATE _____
 SURVEYED _____
 CHECKED _____
 NOTE BOOK _____
 NO. _____
 SURVEYED _____
 CHECKED _____
 NOTE BOOK _____
 NO. _____
 SURVEYED _____
 CHECKED _____
 NOTE BOOK _____
 NO. _____
 SURVEYED _____
 CHECKED _____
 NOTE BOOK _____
 NO. _____

BY _____ DATE _____
 SURVEYED _____
 CHECKED _____
 NOTE BOOK _____
 NO. _____
 SURVEYED _____
 CHECKED _____
 NOTE BOOK _____
 NO. _____
 SURVEYED _____
 CHECKED _____
 NOTE BOOK _____
 NO. _____



| | |
|---------------|--|
| DATE | |
| BY | |
| SURVEYED | |
| PLANNED | |
| TEMP | |
| AREAS | |
| AREAS CHECKED | |
| NO. | |

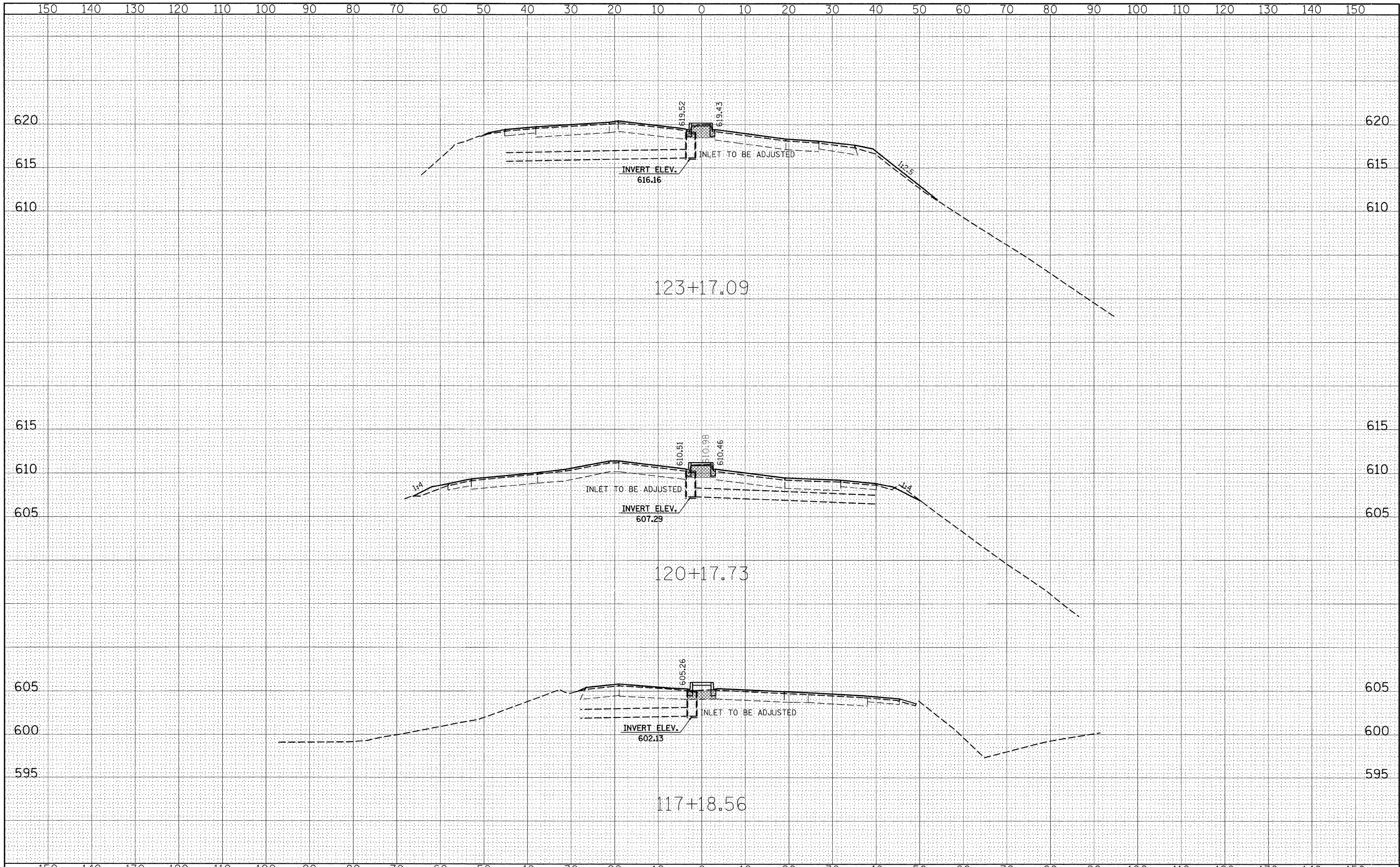
| | |
|---------------|--|
| DATE | |
| BY | |
| SURVEYED | |
| PLANNED | |
| TEMP | |
| AREAS | |
| AREAS CHECKED | |
| NO. | |



| | | | | | | | | | | | | | |
|-------------|--------------------|------------|-----------|---|--------------------------------|---------------------------|----------------|-------------------|---|---------|--------|--------------|-----------|
| FILE NAME = | USER NAME = #USER# | DESIGNED - | REVISED - | STATE OF ILLINOIS DEPARTMENT OF TRANSPORTATION | STAGE II CROSS SECTIONS | | | | F.A.P. RTE. | SECTION | COUNTY | TOTAL SHEETS | SHEET NO. |
| #FILE# | | DRAWN - | REVISED - | | SCALE: | SHEET NO. 16 OF 16 SHEETS | STA. 128+50.00 | TO STA. 130+00.00 | 809 | 67-IHBR | MONROE | 144 | 140 |
| | | CHECKED - | REVISED - | | | | | | CONTRACT NO. 76977 | | | | |
| | | DATE - | REVISED - | | | | | | FED. ROAD DIST. NO. ILLINOIS FED. AID PROJECT | | | | |

| | |
|---------------|--|
| DATE | |
| BY | |
| FINAL SURVEY | |
| SURVEY | |
| NOTE BOOK | |
| NO. | |
| TEMPLATES | |
| AREAS CHECKED | |

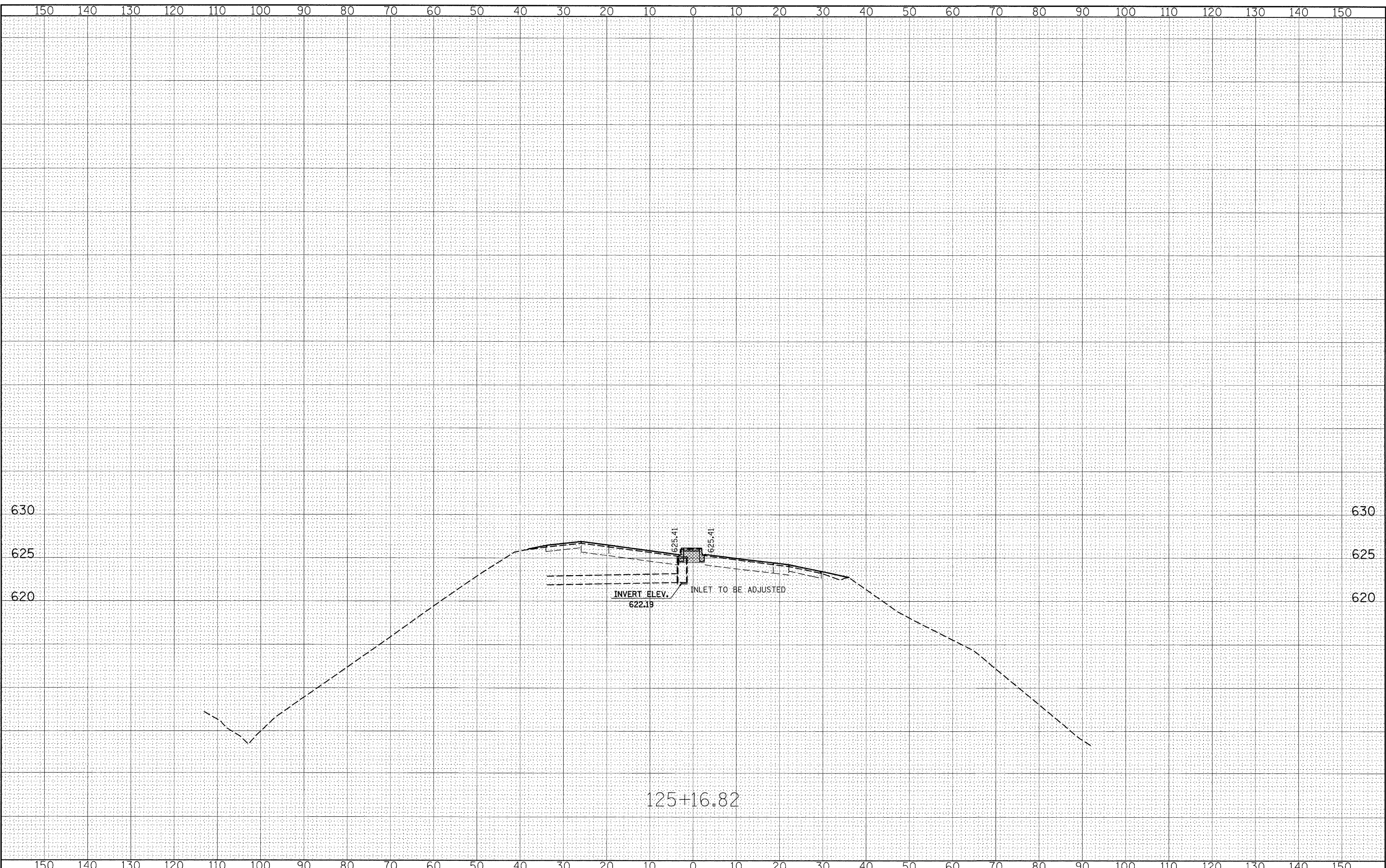
| | |
|-----------------|--|
| DATE | |
| BY | |
| ORIGINAL SURVEY | |
| SURVEY | |
| NOTE BOOK | |
| NO. | |
| TEMPLATES | |
| AREAS CHECKED | |



| | | | | | | | | | | | | |
|---|-------------------|------------|-----------|---|---|--------------------------|----------------------------------|--------------------|---------|--------|--------------|-----------|
| FILE NAME = | USER NAME = owebj | DESIGNED - | REVISED - | STATE OF ILLINOIS DEPARTMENT OF TRANSPORTATION | INLET CROSS SECTIONS | | | F.A.P. RTE. | SECTION | COUNTY | TOTAL SHEETS | SHEET NO. |
| c:\pwork\PW100T\OWENBJ\dms52558\ssht03606.dgn | | DRAWN - | REVISED - | | SCALE: | SHEET NO. 1 OF 16 SHEETS | STA. 103+00.00 TO STA. 104+00.00 | 809 | 67-IHBR | MONROE | 144 | 141 |
| | | CHECKED - | REVISED - | | | | | CONTRACT NO. 76977 | | | | |
| | | DATE - | REVISED - | | FED. ROAD DIST. NO. ILLINOIS FED. AID PROJECT | | | | | | | |

| | |
|--------------|---------------|
| FINAL SURVEY | DATE |
| SURVEYED | BY |
| NOTE BOOK | NO. |
| TEMPLATE | AREAS CHECKED |

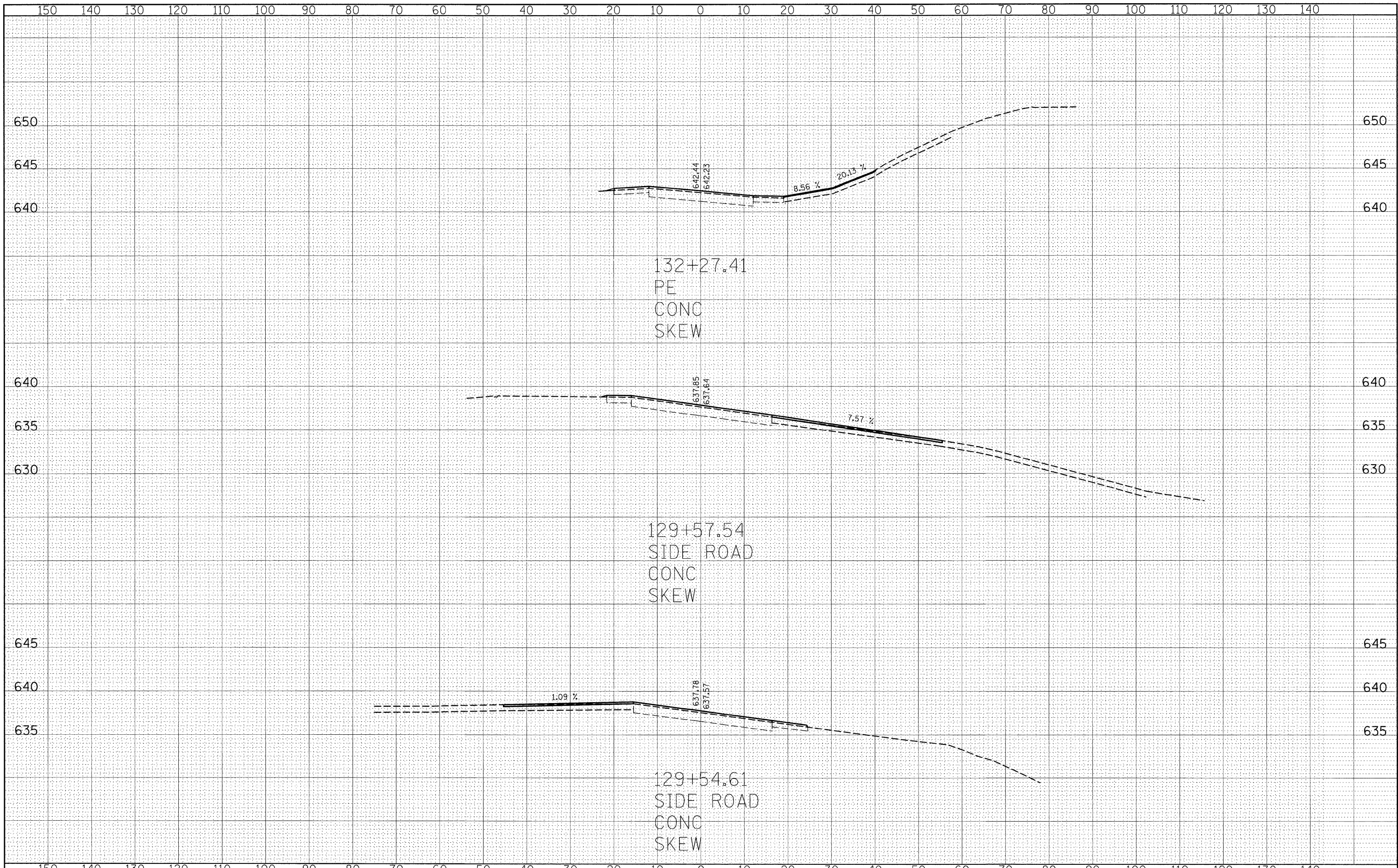
| | |
|-----------------|---------------|
| ORIGINAL SURVEY | DATE |
| SURVEYED | BY |
| NOTE BOOK | NO. |
| TEMPLATE | AREAS CHECKED |



| | | | | | | | | | | | | |
|---|--------------------|------------|-----------|---|---|--------------------------|----------------------------------|---------------------------|---------|--------|--------------|-----------|
| FILE NAME = | USER NAME = owerbj | DESIGNED - | REVISED - | STATE OF ILLINOIS DEPARTMENT OF TRANSPORTATION | INLET CROSS SECTIONS | | | F.A.P. RTE. | SECTION | COUNTY | TOTAL SHEETS | SHEET NO. |
| as\pw\work\PW\DOT\OWENBJ\dms52558\wash\02605a.dgn | | DRAWN - | REVISED - | | SCALE: | SHEET NO. 2 OF 16 SHEETS | STA. 104+50.00 TO STA. 106+00.00 | 809 | 67-IHBR | MONROE | 144 | 142 |
| | | CHECKED - | REVISED - | | | | | CONTRACT NO. 76977 | | | | |
| | | DATE - | REVISED - | | FED. ROAD DIST. NO. ILLINOIS FED. AID PROJECT | | | | | | | |

| | |
|---------------|--|
| DATE | |
| BY | |
| FINAL SURVEY | |
| SURVEYED | |
| NOTE BOOK | |
| NO. | |
| AREAS CHECKED | |
| AREAS | |
| TEMPLATE | |

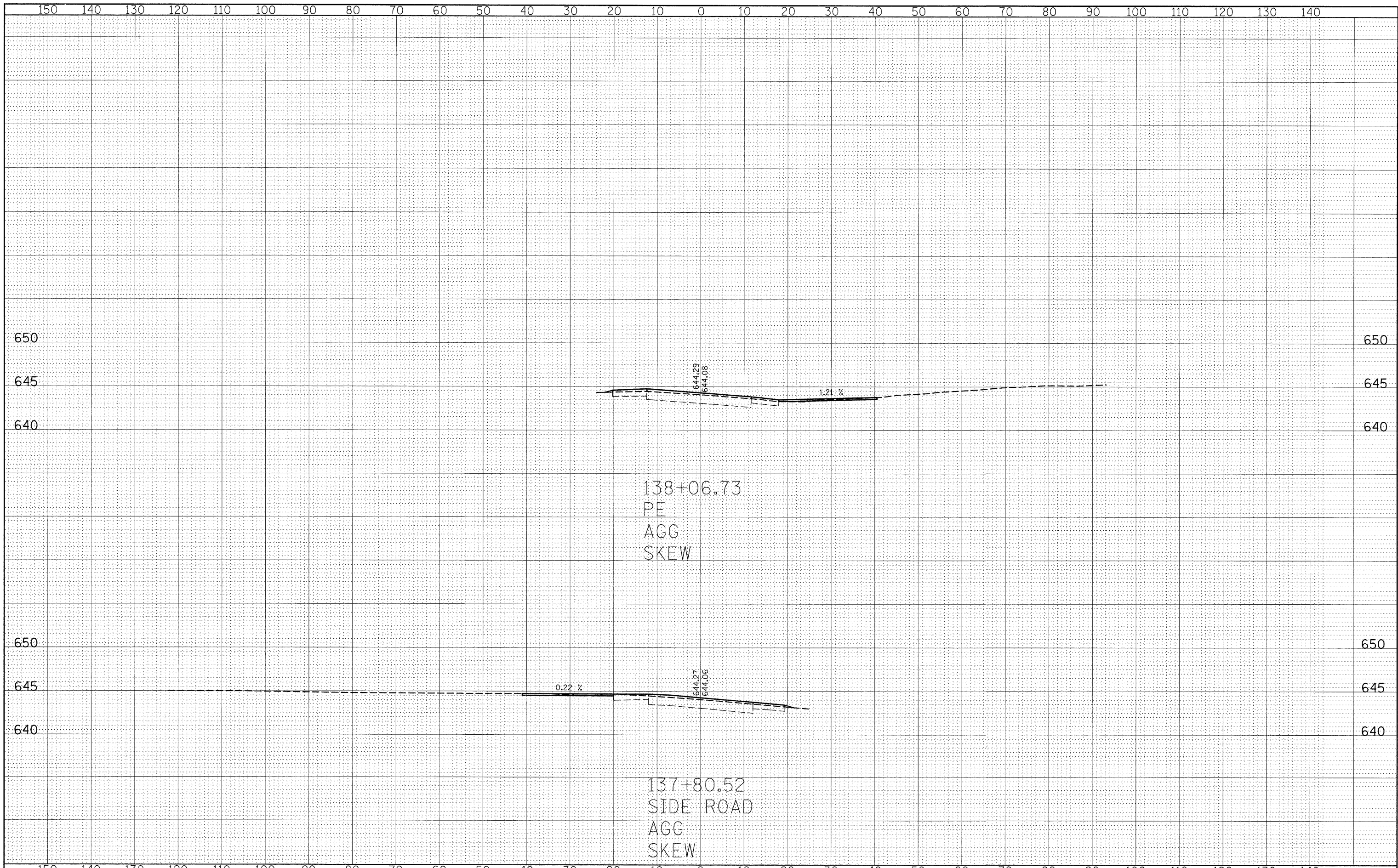
| | |
|-----------------|--|
| DATE | |
| BY | |
| ORIGINAL SURVEY | |
| SURVEYED | |
| NOTE BOOK | |
| NO. | |
| AREAS CHECKED | |
| AREAS | |
| TEMPLATE | |



| | | | | | | | | | | | | |
|---|--------------------|------------|-----------|---|--------------------------------|--------------------------|----------------------------------|---------------------------|---------|--------|--------------|-----------|
| FILE NAME = | USER NAME = owerbj | DESIGNED - | REVISED - | STATE OF ILLINOIS DEPARTMENT OF TRANSPORTATION | ENTRANCE CROSS SECTIONS | | | F.A.P. RTE. | SECTION | COUNTY | TOTAL SHEETS | SHEET NO. |
| c:\pwork\pwork\107\107ENBJ\dms52558\ssht00606.dgn | | DRAWN - | REVISED - | | SCALE: | SHEET NO. 3 OF 16 SHEETS | STA. 106+50.00 TO STA. 107+50.00 | 809 | 67-1HBR | MONROE | 144 | 143 |
| | | CHECKED - | REVISED - | | | | | CONTRACT NO. 76977 | | | | |
| | | DATE - | REVISED - | | | | | | | | | |

| | |
|--------------|------|
| BY | DATE |
| SURVEYED | |
| TEMPLATE | |
| AREAS | |
| CHECKED | |
| FINAL SURVEY | |
| NOTE BOOK | |
| NO. | |

| | |
|-----------------|------|
| BY | DATE |
| SURVEYED | |
| TEMPLATE | |
| AREAS | |
| CHECKED | |
| ORIGINAL SURVEY | |
| NOTE BOOK | |
| NO. | |



| | | | | | | | | | | | | | |
|---|--------------------|-----------------------------|-----------|---|--------------------------------|--------------------------|----------------|-------------------|---|---------|--------|--------------|-----------|
| FILE NAME = | USER NAME = owenbj | DESIGNED - | REVISED - | STATE OF ILLINOIS DEPARTMENT OF TRANSPORTATION | ENTRANCE CROSS SECTIONS | | | | F.A.P. RTE. | SECTION | COUNTY | TOTAL SHEETS | SHEET NO. |
| ct\p\work\FWID001\DWENBJ\dms52558\ssht00606.dgn | | DRAWN - | REVISED - | | SCALE: | SHEET NO. 3 OF 16 SHEETS | STA. 106+50.00 | TO STA. 107+50.00 | 809 | 67-1HBR | MONROE | 144 | 144 |
| | | PLOT SCALE = 10.0000' / IN. | CHECKED - | | REVISED - | | | | CONTRACT NO. 76977 | | | | |
| | | PLOT DATE = 12/11/2009 | DATE - | | REVISED - | | | | FED. ROAD DIST. NO. [ILLINOIS] FED. AID PROJECT | | | | |