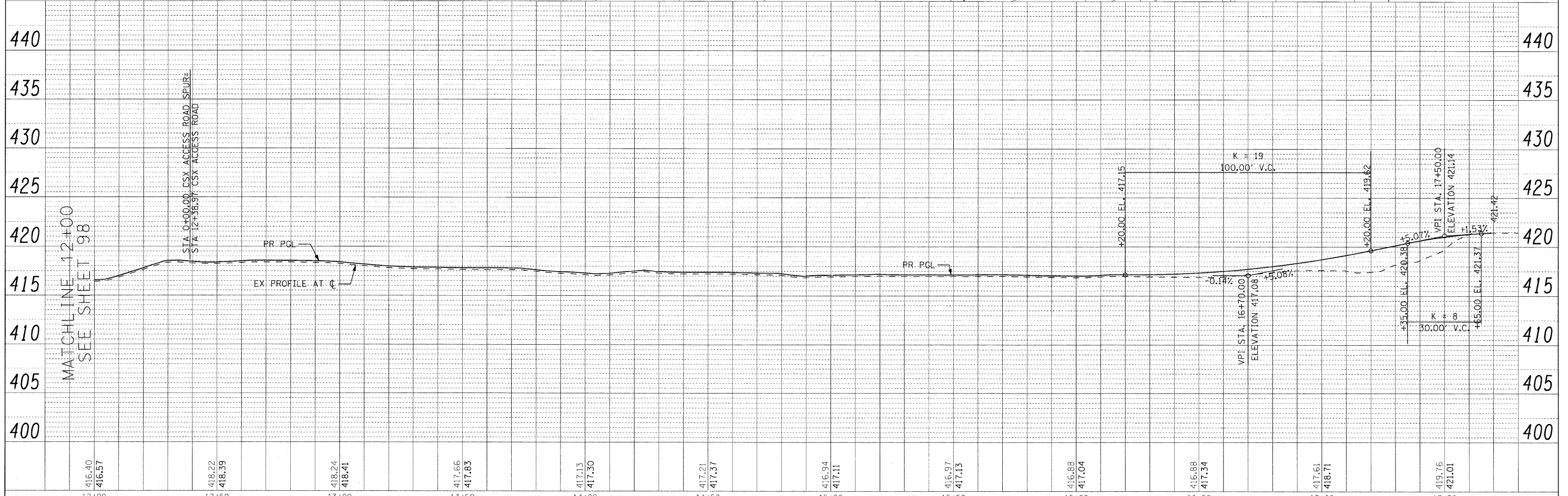
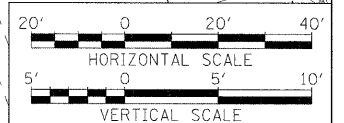
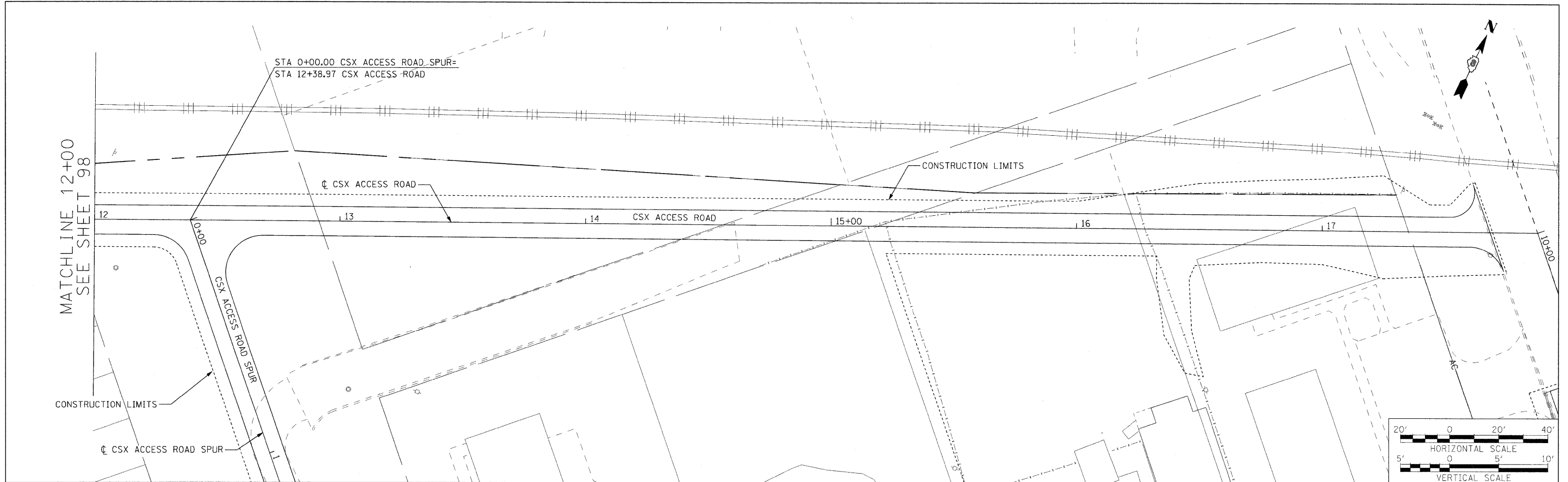


PLAN	REVIEWED	BY	DATE
	PLOTTED		
	ALIGNMENT CHECKED		
	NOTE BOOK NO.		
	FILE NAME		

PROFILE	REVIEWED	BY	DATE
	PLOTTED		
	GRADES CHECKED		
	NOTE BOOK NO.		
	FILE NAME		



FILE NAME =	USER NAME = #USER#	DESIGNED - MAN	REVISED -	STATE OF ILLINOIS DEPARTMENT OF TRANSPORTATION	DRAINAGE AND UTILITY PLAN/PROFILE CSX ACCESS RD.	F.A.I. RTE. = 70	SECTION = 82-2-1HB	COUNTY = ST. CLAIR	TOTAL SHEETS = 236	SHEET NO. = 99	
#FILE#	PLOT SCALE = #SCALE#	CHECKED - AHR	REVISED -			SCALE: 1"=20'	SHEET NO. 6 OF 17 SHEETS	STA. 12+00.00 TO STA. 17+50.00	FED. ROAD DIST. NO.	ILLINOIS FED. AID PROJECT	CONTRACT NO. 76C55
\$DATE\$	PLOT DATE = #DATE#	DATE - DECEMBER 18, 2009	REVISED -								
\$TIME\$											