

STATE OF ILLINOIS
DEPARTMENT OF TRANSPORTATION
DIVISION OF HIGHWAYS

**PROPOSED
HIGHWAY PLANS**

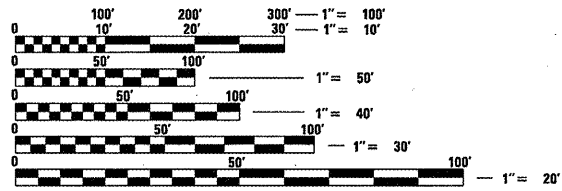
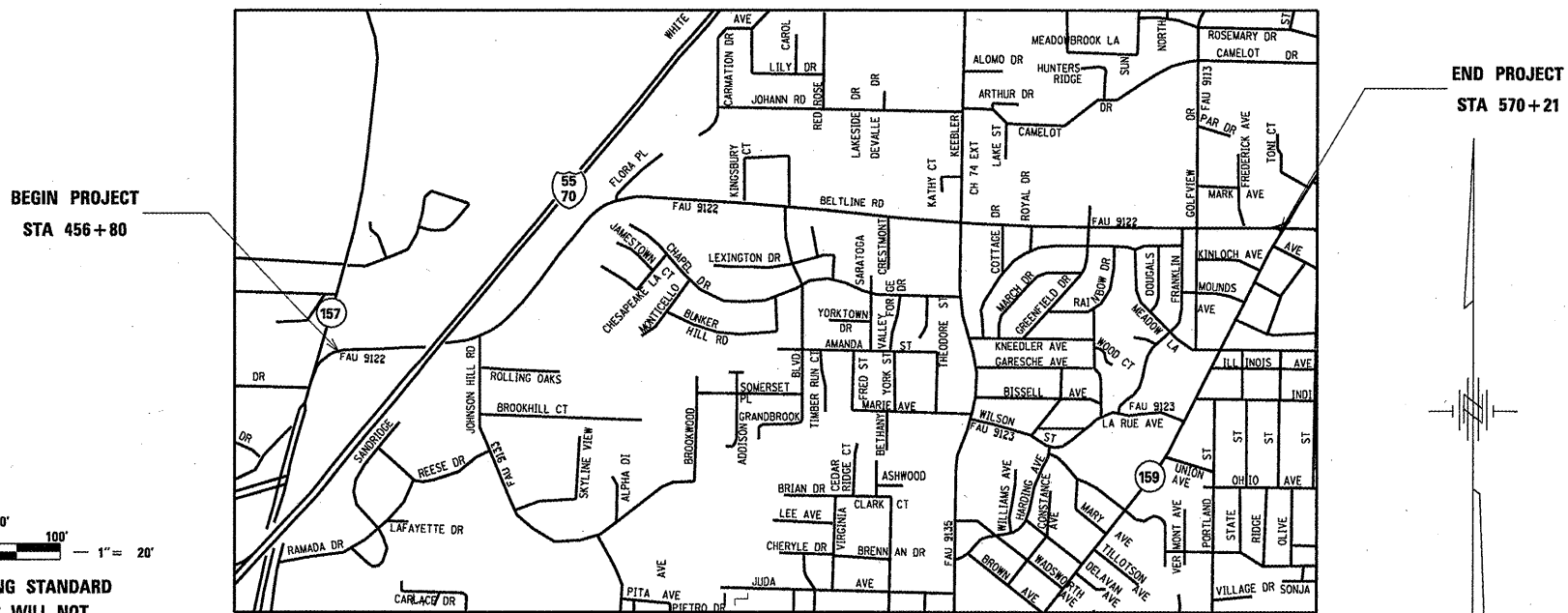
FAU ROUTE 9122 (BELTLINE RD.)
SECTION 30-ZRS-1

MICROSURFACING
MADISON COUNTY

C-98-085-09


F.A.K. >>>	SECTION	COUNTY	TOTAL SHEETS	SHEET NO.
9122	30-ZRS-1	MADISON	18	1
ILLINOIS		CONTRACT NO. 76D34		

FOR INDEX OF SHEETS, SEE SHEET NO. 2



FULL SIZE PLANS HAVE BEEN PREPARED USING STANDARD ENGINEERING SCALES. REDUCED SIZED PLANS WILL NOT CONFORM TO STANDARD SCALES. IN MAKING MEASUREMENTS ON REDUCED PLANS, THE ABOVE SCALES MAY BE USED.

J.U.L.I.E.
JOINT UTILITY LOCATION INFORMATION FOR EXCAVATION
1-800-892-0123
OR 811



2006 ADT = 22400
2030 ADT = 28400
SU = 5.0%, MU = 1.2%

GROSS LENGTH = 11341 FT. = 2.145 MILE
NET LENGTH = 11341 FT. = 2.145 MILE

PROJECT ENGINEER: PATTI LEBEAU (618)346-3179
PROJECT MANAGER: CHERYL KEPLAR (618)346-3186

CONTRACT NO. 76D34

STATE OF ILLINOIS
DEPARTMENT OF TRANSPORTATION
DIVISION OF HIGHWAYS

SUBMITTED December 17, 2009

Man C. Jamme
DEPUTY DIRECTOR OF HIGHWAYS, REGION ENGINEER

Scott E. Stippel
ENGINEER OF DESIGN AND ENVIRONMENT

Christine M. Reitzel
DIRECTOR OF HIGHWAYS, CHIEF ENGINEER

PRINTED BY THE AUTHORITY
OF THE STATE OF ILLINOIS