

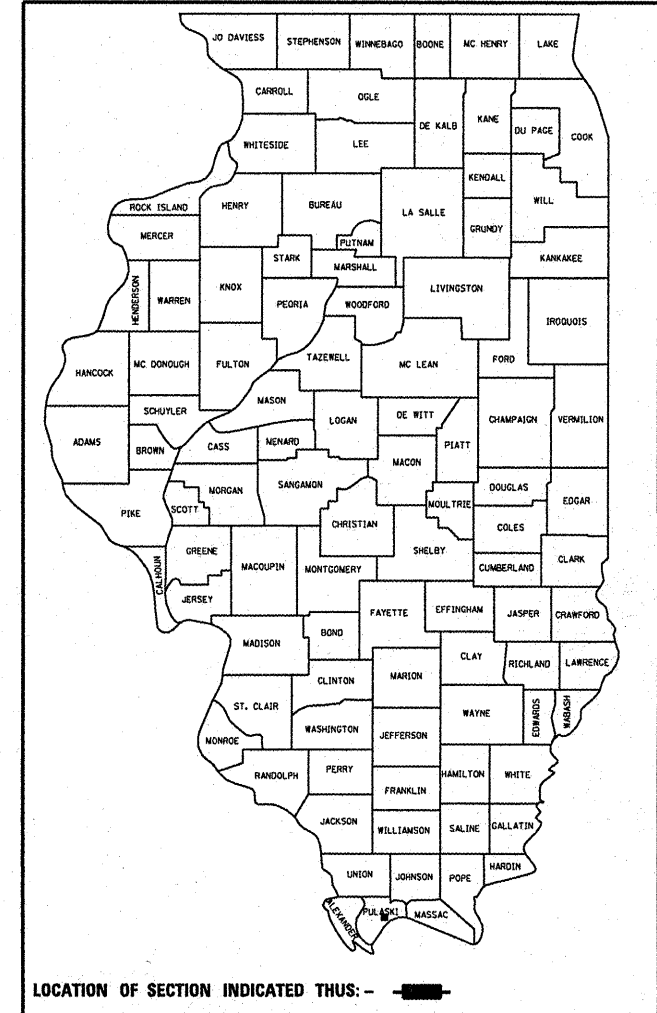
STATE OF ILLINOIS  
 DEPARTMENT OF TRANSPORTATION  
 DIVISION OF HIGHWAYS

**PROPOSED  
 HIGHWAY PLANS**

FAP ROUTE 726 (IL 37)  
 SECTION (120) I-1  
 PULASKI COUNTY  
 C-99-013-10

F.A.P. RTE.	SECTION	COUNTY	TOTAL SHEETS	SHEET NO.
726	(120) I-1	PULASKI	14	1
		ILLINOIS	CONTRACT NO. 78158	

D-99-013-10



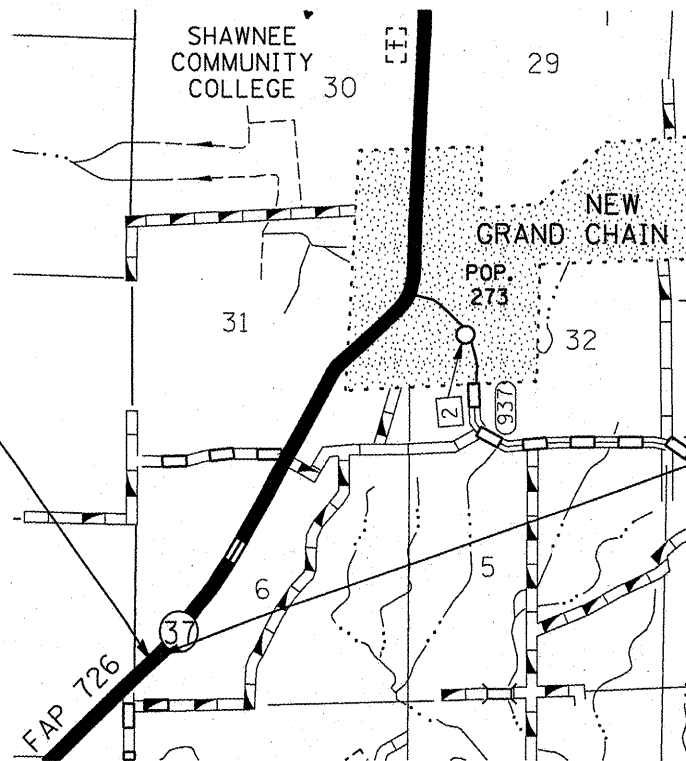
FOR INDEX OF SHEETS, SEE SHEET NO. 2  
 FOR SUMMARY OF QUANTITIES, SEE SHEET NO. 3-4

TRAFFIC DATA (2007)

IL 37: ADT = 1,400 13.9% TRUCKS

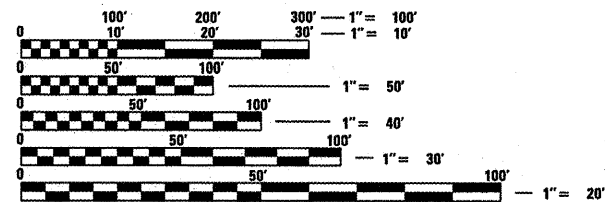
IMPROVEMENT BEGINS  
 STA 702+00

IMPROVEMENT ENDS  
 STA 702+64



MAP NOT TO SCALE

GROSS LENGTH = 64.0 FT. = 0.012 MILE  
 NET LENGTH = 64.0 FT. = 0.012 MILE



FULL SIZE PLANS HAVE BEEN PREPARED USING STANDARD ENGINEERING SCALES. REDUCED SIZED PLANS WILL NOT CONFORM TO STANDARD SCALES. IN MAKING MEASUREMENTS ON REDUCED PLANS, THE ABOVE SCALES MAY BE USED.

J.U.L.I.E.  
 JOINT UTILITY LOCATION INFORMATION FOR EXCAVATION  
 1-800-892-0123  
 OR 811

TOWNSHIP: GRAND CHAIN

CONTRACT NO. 78158

STATE OF ILLINOIS  
 DEPARTMENT OF TRANSPORTATION  
 DIVISION OF HIGHWAYS

SUBMITTED *Dec 8* 20 *09*

*Mary C. Damie*  
 DEPUTY DIRECTOR OF HIGHWAYS, REGION ENGINEER

*January 29, 20 10*  
*Scott E. Stitt* (Signature)  
 ACTING ENGINEER OF DESIGN AND ENVIRONMENT

*January 29, 20 10*  
*Christine M. Reed* (Signature)  
 DIRECTOR OF HIGHWAYS, CHIEF ENGINEER

**PRINTED BY THE AUTHORITY  
 OF THE STATE OF ILLINOIS**

PLOT DATE = 12/1/2009  
 FILE NAME = c:\pwworking\pwworking\plott\VRANZJC-d8155533-78158-ent-pl.dgn  
 PLOT SCALE = 1/8"=20'-0"  
 USER NAME = vrantzj  
 STRUBBS & PALMS ENGINEERS, DENNIS HALLBERGER, 608-249-2171, CENTEX 182-054  
 ESTIMPER, JAY BARNZ, 608-545-2171