


**STATE OF ILLINOIS**  
**DEPARTMENT OF TRANSPORTATION**  
**DIVISION OF HIGHWAYS**  
**PLANS FOR PROPOSED**  
**HIGHWAY BRIDGE PROGRAM**

**SECTION 04-00164-00-BR**  
**STEPHENSON COUNTY**  
**PROJECT NO. BRS-62 (108)**  
**F.A.S. 62 (C.H. 13) GOLDMINE ROAD**  
**C-92-008-08**  
**CONTRACT NO. 85419**

ROUTE NO.	SECTION	COUNTY	TOTAL SHEETS	SHEET NO.
F.A.S. 62 C.H. 13	04-00164-00-BR	STEPHENSON	15	1
ROAD DIST.	ILLINOIS	EAST PLUM RIVER		

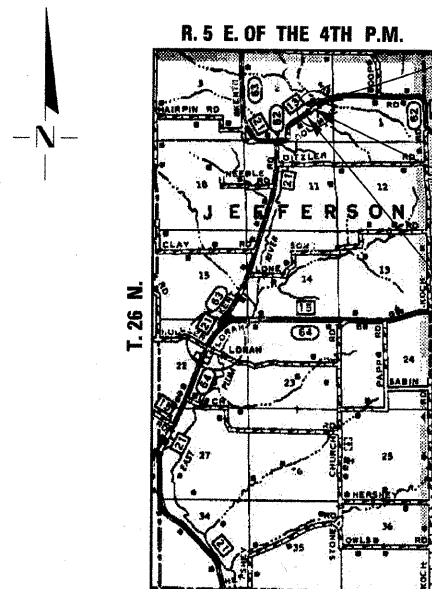
CONTRACT NO. 85419



<u>INDEX OF SHEETS</u>	
<u>SHEET NO.</u>	<u>TITLE</u>
1.	COVER SHEET
2.	SUMMARY OF QUANTITIES, GENERAL NOTES & TYPICAL SECTIONS
3.	ENTRANCE DETAILS & TRAFFIC CONTROL DETAILS
4.	SCHEDULE OF QUANTITIES
5.	PLAN AND PROFILE SHEET
6.	SHOULDER AND GUARDRAIL DETAILS
7.-11.	BRIDGE PLANS
12.-15.	STATION CROSS SECTIONS

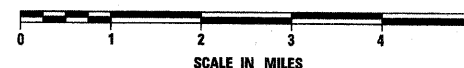
**STANDARDS:**

280001-05	TEMPORARY EROSION CONTROL SYSTEMS
515001-03	NAME PLATE FOR BRIDGES
635006-03	REFLECTOR AND TERMINAL MARKER PLACEMENT
701006-03	OFF ROAD OPERATIONS, 2L, 2W, 15' (4.5 M) TO 24" (600 MM) FROM EDGE OF PAVEMENT
701301-03	LANE CLOSURE, 2L, 2W, SHORT TIME OPERATIONS
701901-01	TRAFFIC CONTROL DEVICES
720011-01	METAL POSTS FOR SIGNS, MARKERS, & DELINEATORS
728001-01	TELESCOPING STEEL SIGN SUPPORT
729001-01	APPLICATIONS OF TYPES A & B METAL POSTS (FOR SIGNS AND MARKERS)
BLR 21-8	TYPICAL APPLICATION OF TRAFFIC CONTROL DEVICES FOR CONSTRUCTION ON RURAL LOCAL HIGHWAYS
BLR 22-6	TYPICAL APPLICATION OF TRAFFIC CONTROL DEVICES FOR CONSTRUCTION ON RURAL LOCAL HIGHWAYS (TWO-LANE TWO WAY RURAL TRAFFIC) (ROAD CLOSED TO THRU TRAFFIC)
BLR 23-3	TRAFFIC BARRIER TERMINAL, TYPE 1
BLR 26-2	STEEL PLATE BEAM GUARDRAIL 27 1/2" (700 mm) HEIGHT
BLR 27-1	TRAFFIC BARRIER TERMINAL, TYPE 5A



**LOCATION PLAN**

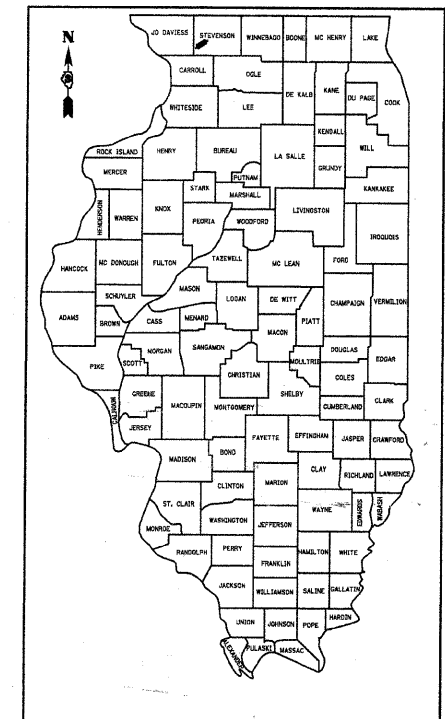
GROSS LENGTH OF SECTION = 525 FEET = 0.099 MILES  
 NET LENGTH OF SECTION = 525 FEET = 0.099 MILES



IMPROVEMENT ENDS  
STA. 194 + 25

STA. 191 + 93 - SPECIAL BRIDGE DESIGN  
 THREE SPAN CONTINUOUS R.C. SLAB BRIDGE  
 THREE SPANS @ 24'-3", 27'-0", 24'-3"; 78'-0" BK.-BK.  
 ABUTS.; 30'-0" ROADWAY, 0° SKEW  
 EXISTING S.N. 089-3016  
 PROPOSED S.N. 089-3281

IMPROVEMENT BEGINS  
STA. 189 + 00



LOCATION OF SECTION INDICATED THUS:

CLASSIFICATION: RURAL TWO-LANE COLLECTOR  
 DESIGN VOLUME: 400-750 ADT  
 CURRENT ADT: 375  
 DESIGN SPEED: 50 M.P.H.  
 CLOSED ROAD ADT: 20

TOLL FREE JOINT UTILITY LOCATING  
 INFORMATION FOR EXCAVATORS (J.U.L.I.E.)  
 TELEPHONE NUMBER 1-800-892-0123



Gary J. Cartwright 10-12-09  
 ILLINOIS PROFESSIONAL NO. 43408  
 EXPIRES 11-30-11

APPROVED	October 13 2009
	<i>Ch. L. Fabel</i> COUNTY ENGINEER
PASSED	December 23 2009
	<i>John J. [Signature]</i> DISTRICT TWO ENGINEER OF LOCAL ROADS & STREETS
RELEASED FOR BID BASED ON LIMITED REVIEW	December 23 2009
	<i>Mary E. Ryan</i> DEPUTY DIRECTOR OF HIGHWAYS, REGION TWO ENGINEER
	STATE OF ILLINOIS DEPARTMENT OF TRANSPORTATION

4440 ASH GROVE  
 SPRINGFIELD, IL 62711  
 (217) 793-8600  
 www.fehr-graham.com

**FEHR-GRAHAM & ASSOCIATES, LLC**  
 ENGINEERING AND SCIENCE CONSULTANTS  
 PEORIA, IL ROCKFORD, IL ROCHESTER, IL SPRINGFIELD, IL