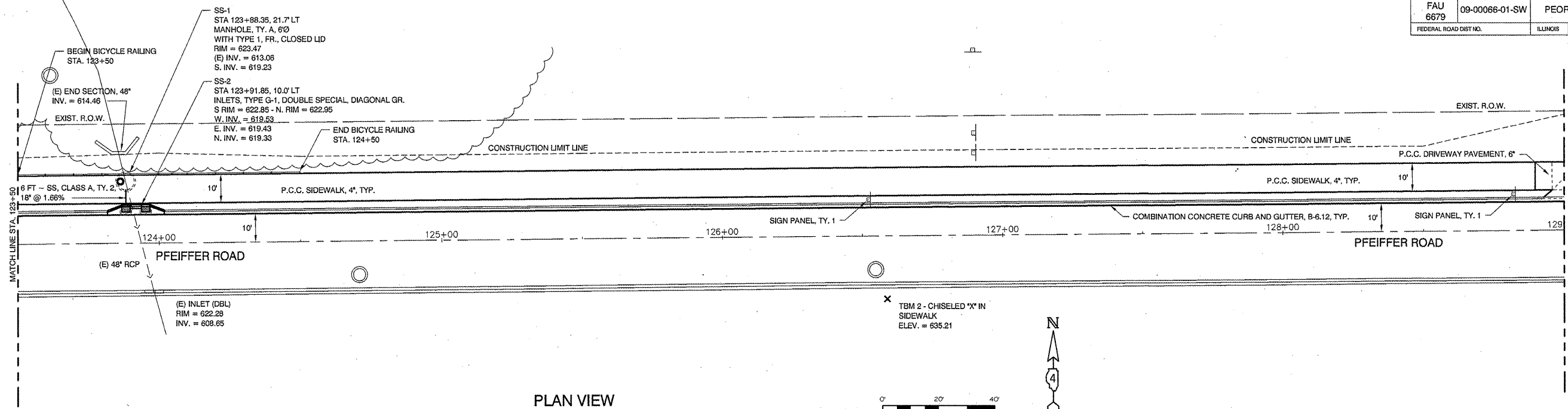
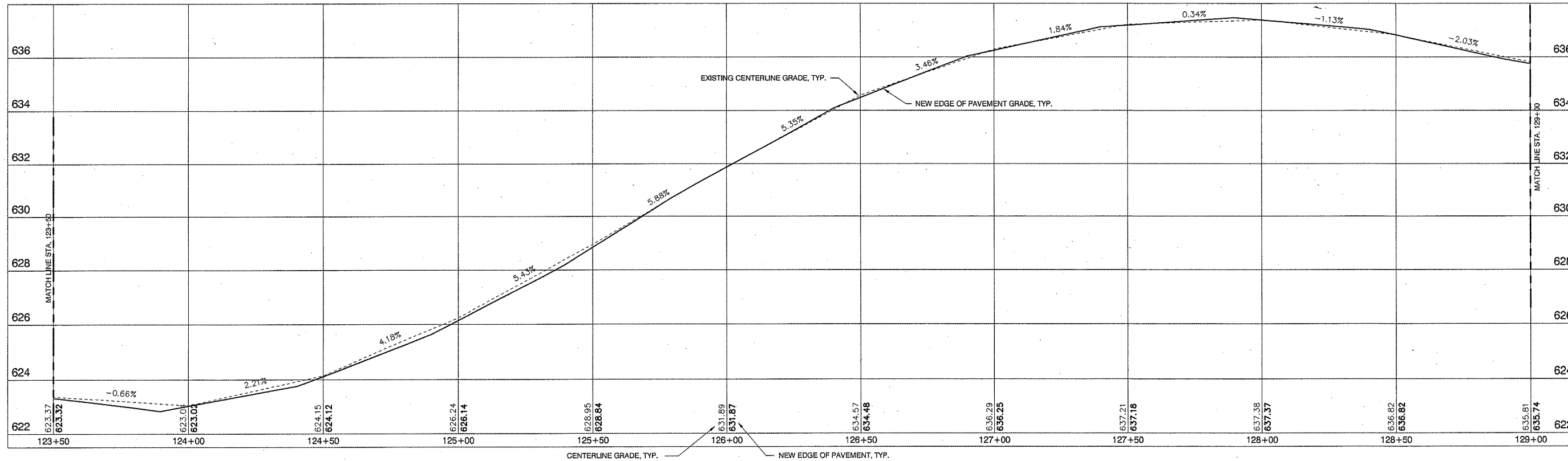
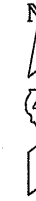
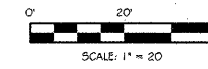


ROUTE NO. FAU 6679	SECTION 09-00066-01-SW	COUNTY PEORIA	TOTAL SHEETS 24	SHEET NO. 10
FEDERAL ROAD DIST. NO.		ILLINOIS	CONTRACT NO. 0903	



PLAN VIEW  
SCALE: 1" = 20'



PROFILE VIEW  
SCALE: HORIZ. 1" = 20' VERT. 1" = 2'

REV.	DATE	NATURE OF REVISION	CHECKED	SCALE	DATE
				1" = 20'	12-02-09

SURVEYED	MDP
DRAWN	DEH
CHECKED	SDK
SCALE	1" = 20'
DATE	12-02-09

CLIENT:

VILLAGE OF BARTONVILLE  
PEORIA COUNTY, ILLINOIS

TITLE:

PFEIFFER ROAD SIDEWALK IMPROVEMENTS  
PLAN AND PROFILES  
STA. 123+50 TO STA. 129+00

PROJECT NO.	09-122
SHEET 10 OF 24	
DRAWING NO.	10