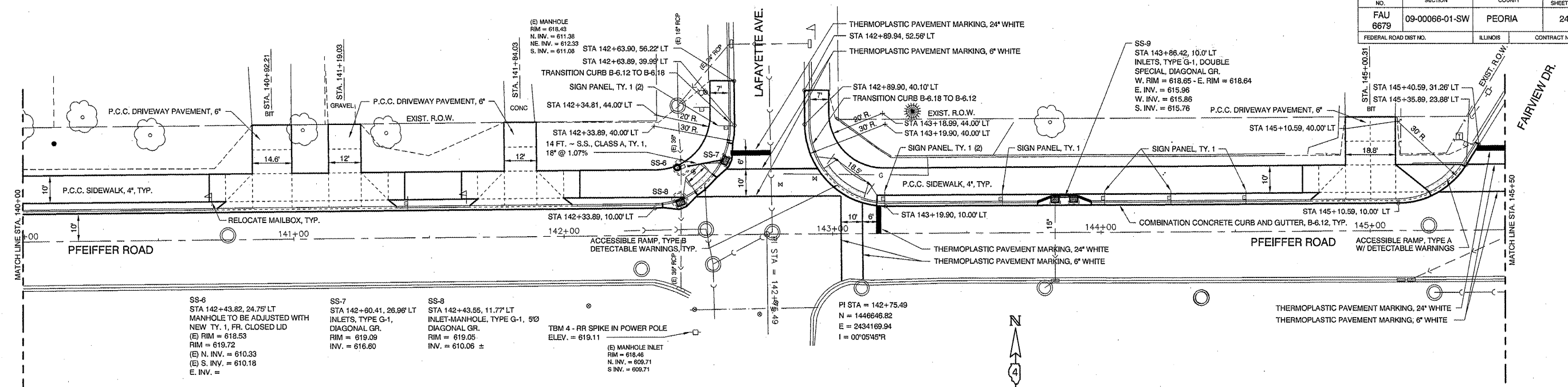
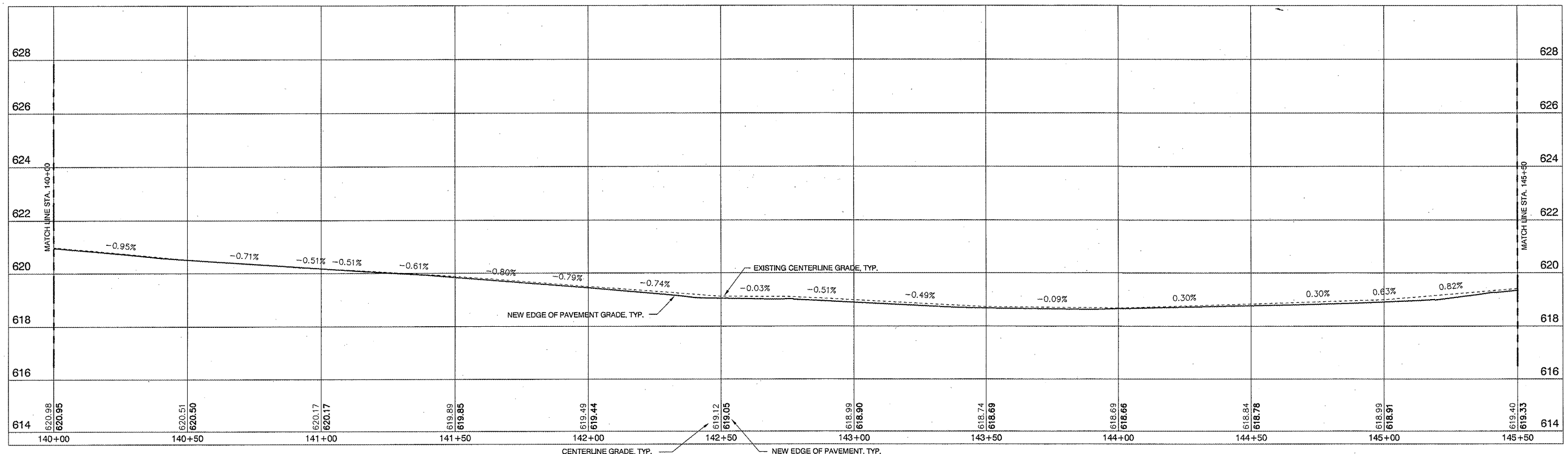
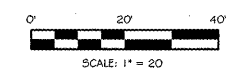


ROUTE NO.	SECTION	COUNTY	TOTAL SHEETS	SHEET NO.
FAU 6679	09-00066-01-SW	PEORIA	24	13
FEDERAL ROAD DIST. NO.	ILLINOIS	CONTRACT NO. 0969		



**PLAN VIEW**  
SCALE: 1" = 20'



**PROFILE VIEW**  
SCALE: HORIZ. 1" = 20' VERT. 1" = 2'

REV.	DATE	NATURE OF REVISION	CHECKED	SCALE	DATE
				1" = 20'	12-02-09

SURVEYED	MDP	CLIENT:
DRAWN	DEH	VILLAGE OF BARTONVILLE
CHECKED	SDK	PEORIA COUNTY, ILLINOIS
DATE	12-02-09	

TITLE:	PFEIFFER ROAD SIDEWALK IMPROVEMENTS PLAN AND PROFILES STA. 140+00 TO STA. 145+50
--------	--

PROJECT NO.	09-122
SHEET	13 OF 24
DRAWING NO.	13