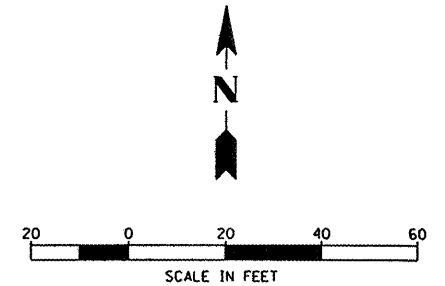
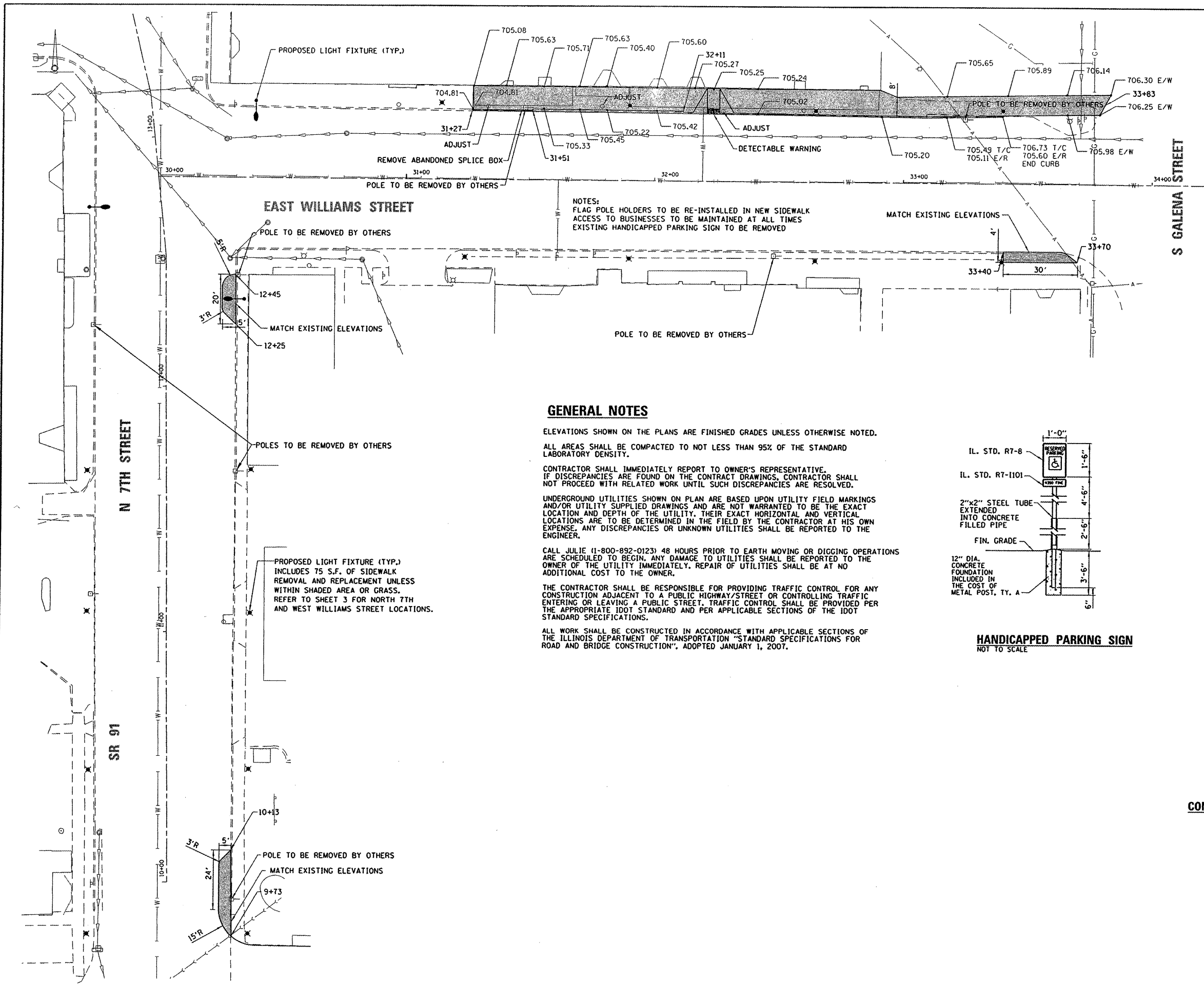
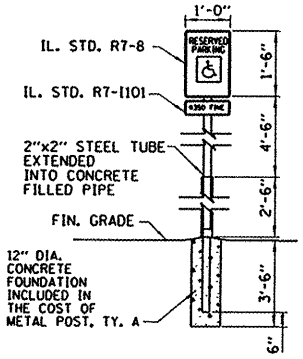


F.A.P. RTE.	SECTION	COUNTY	TOTAL SHEETS	SHEET NO.
643	09-00001-00-LT	STARK	7	7
CONTRACT NO. 89564				
FED. ROAD DIST. NO. 4 ILLINOIS FED. AID PROJECT				

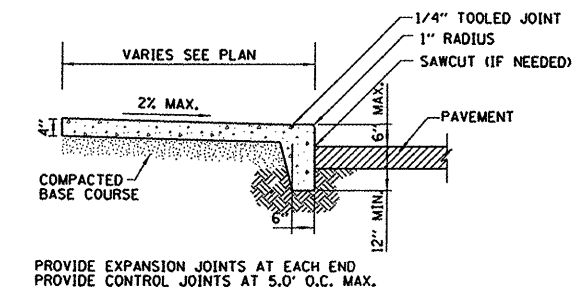


**GENERAL NOTES**

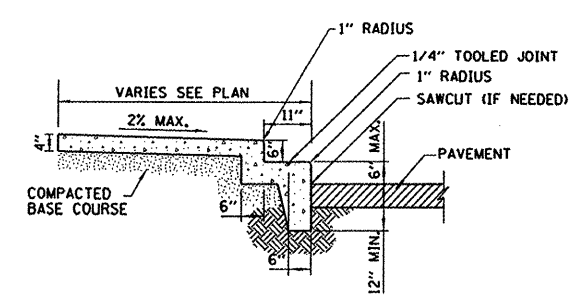
ELEVATIONS SHOWN ON THE PLANS ARE FINISHED GRADES UNLESS OTHERWISE NOTED.  
 ALL AREAS SHALL BE COMPACTED TO NOT LESS THAN 95% OF THE STANDARD LABORATORY DENSITY.  
 CONTRACTOR SHALL IMMEDIATELY REPORT TO OWNER'S REPRESENTATIVE. IF DISCREPANCIES ARE FOUND ON THE CONTRACT DRAWINGS, CONTRACTOR SHALL NOT PROCEED WITH RELATED WORK UNTIL SUCH DISCREPANCIES ARE RESOLVED.  
 UNDERGROUND UTILITIES SHOWN ON PLAN ARE BASED UPON UTILITY FIELD MARKINGS AND/OR UTILITY SUPPLIED DRAWINGS AND ARE NOT WARRANTED TO BE THE EXACT LOCATION AND DEPTH OF THE UTILITY. THEIR EXACT HORIZONTAL AND VERTICAL LOCATIONS ARE TO BE DETERMINED IN THE FIELD BY THE CONTRACTOR AT HIS OWN EXPENSE. ANY DISCREPANCIES OR UNKNOWN UTILITIES SHALL BE REPORTED TO THE ENGINEER.  
 CALL JULIE (1-800-892-0123) 48 HOURS PRIOR TO EARTH MOVING OR DIGGING OPERATIONS ARE SCHEDULED TO BEGIN. ANY DAMAGE TO UTILITIES SHALL BE REPORTED TO THE OWNER OF THE UTILITY IMMEDIATELY. REPAIR OF UTILITIES SHALL BE AT NO ADDITIONAL COST TO THE OWNER.  
 THE CONTRACTOR SHALL BE RESPONSIBLE FOR PROVIDING TRAFFIC CONTROL FOR ANY CONSTRUCTION ADJACENT TO A PUBLIC HIGHWAY/STREET OR CONTROLLING TRAFFIC ENTERING OR LEAVING A PUBLIC STREET. TRAFFIC CONTROL SHALL BE PROVIDED PER THE APPROPRIATE IDOT STANDARD AND PER APPLICABLE SECTIONS OF THE IDOT STANDARD SPECIFICATIONS.  
 ALL WORK SHALL BE CONSTRUCTED IN ACCORDANCE WITH APPLICABLE SECTIONS OF THE ILLINOIS DEPARTMENT OF TRANSPORTATION "STANDARD SPECIFICATIONS FOR ROAD AND BRIDGE CONSTRUCTION", ADOPTED JANUARY 1, 2007.



**HANDICAPPED PARKING SIGN**  
NOT TO SCALE



**COMBINATION CURB & SIDEWALK DETAIL**  
NOT TO SCALE



**COMBINATION CURB & SIDEWALK DETAIL WITH STEP**  
LT. STA. 31+51 TO STA. 32+11  
NOT TO SCALE

FILE NAME =  
P:\09519\Civil\09519-01.pln

USER NAME = D\right  
 PLOT SCALE = 40'  
 PLOT DATE = 2/1/2010

DESIGNED	DAW	REVISED	-
DRAWN	LTW	REVISED	-
CHECKED	DAW	REVISED	-
DATE	11-06-2009	REVISED	-

**STATE OF ILLINOIS**  
**DEPARTMENT OF TRANSPORTATION**

**DOWNTOWN LIGHTING PROJECT**  
**SIDEWALK IMPROVEMENTS**

SCALE: SHEET NO. 7 OF 7 SHEETS STA. TO STA.

**CHRISTOPHER B. BURKE ENGINEERING, LTD.**  
 202 NE Madison, Suite 301  
 Peoria, Illinois 61602  
 (309) 676-9000