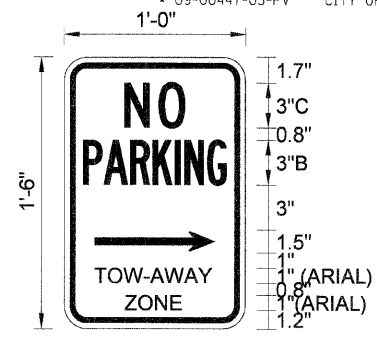


F.A.U. RTE.	SECTION	COUNTY	TOTAL SHEETS	SHEET NO.
7982		SANGAMON	68	15
STA.		TO STA.		
FED. ROAD DIST. NO.		ILLINOIS FED. AID PROJECT		
09-00447-03-PV		CITY OF SPRINGFIELD		

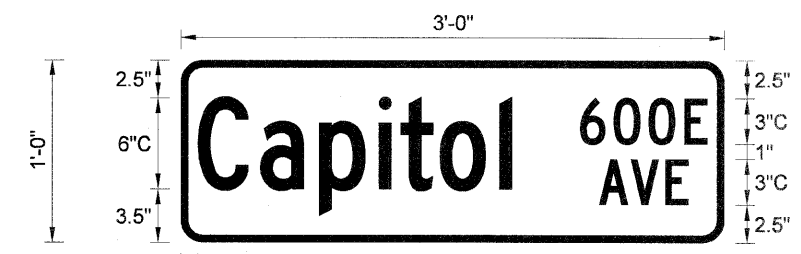
**PROPOSED SIGN SCHEDULE**

SIGN NUMBER	STATION	OFFSET	PROPOSED MOUNTING TYPE	SIGN TYPE	SIGN WIDTH (IN)	SIGN HEIGHT (IN)	SIGN AREA (SQ FT)	MUTCD CODE	SIGN PANEL - TYPE 1	METAL POST - TYPE A2	METAL POST - TYPE B2	SIGN FRAME	SIGN PANEL OVERLAY SPECIAL	NOTE			
															SQ FT	FOOT	FOOT
<b>CAPITOL AVENUE 6TH STREET - 6TH STREET</b>																	
LL1	42+46.09	26.00	RT	SIDEWALK										SEE SIGN REM SCHED			
NP1	42+87.00		LT	LIGHT POLE													
NP2	43+31.55		RT	LIGHT POLE													
LL2	44+11.70	26.00	LT	SIGN POSTS										SEE SIGN REM SCHED			
NP3	45+12.00		RT	LIGHT POLE													
OW1	45+58.83		LT	TRAFFIC LIGHT POLE													
OW2																	
SI1																	
SI2																	
OW3	45+58.83		RT	TRAFFIC LIGHT POLE													
<b>CAPITOL AVENUE/6TH STREET INTERSECTION</b>																	
LL3	46+46.26	26.00	RT	SIDEWALK										SEE SIGN REM SCHED			
SP1	45+76.57		LT	TRAFFIC LIGHT POLE													
SP2	45+77.86		RT	TRAFFIC LIGHT POLE													
SP3	46+26.26		LT	TRAFFIC LIGHT POLE													
OW4	46+43.24		LT	TRAFFIC LIGHT POLE													
OW5																	
SI3																	
SI4																	
SI5																	
SI6																	
OW6	46+43.24		RT	TRAFFIC LIGHT POLE													
<b>CAPITOL AVENUE 6TH STREET - 7TH STREET</b>																	
NP3	46+90.00		LT	LIGHT POLE													
NP4	47+78.00		RT	LIGHT POLE													
GL1	48+47.00	48.00	RT	SIGN POST										SEE SIGN REM SCHED			
GL2	48+57.00	48.00	RT	SIGN POST										SEE SIGN REM SCHED			
GL3	48+67.00	48.00	RT	SIGN POST										SEE SIGN REM SCHED			
NP5	48+26.00		LT	LIGHT POLE													
NP6	49+14.00		RT	LIGHT POLE													
GL4	48+77.00	48.00	RT	SIGN POST										SEE SIGN REM SCHED			
GL5	48+87.00	48.00	RT	SIGN POST										SEE SIGN REM SCHED			
GL6	48+97.00	48.00	RT	SIGN POST										SEE SIGN REM SCHED			
GL7	49+07.00	48.00	RT	SIGN POST										SEE SIGN REM SCHED			
GL8	49+17.00	48.00	RT	SIGN POST										SEE SIGN REM SCHED			
GL9	49+27.00	48.00	RT	SIGN POST										SEE SIGN REM SCHED			
GL10	49+37.00	48.00	RT	SIGN POST										SEE SIGN REM SCHED			
GL11	49+47.00	48.00	RT	SIGN POST										SEE SIGN REM SCHED			
									<b>SUBTOTAL</b>	6.0		20.0	6.0				
									<b>TOTAL</b>	46.5		200.0	84.3				

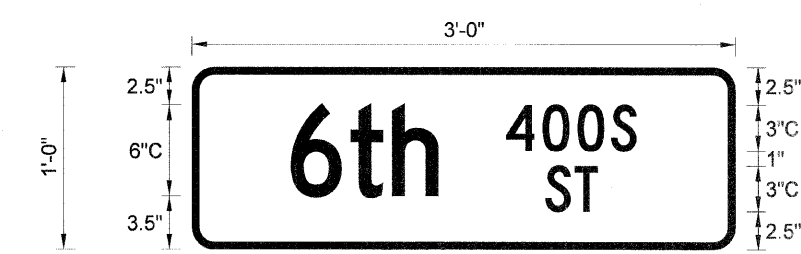
NOTE: THE CONTRACTOR SHOULD FIELD VERIFY SIGNS SIZES BEFORE ORDERING SIGN FRAMES



BORDER  
R=1.13"  
TH=0.38"  
IN=0.38"



BORDER  
R=1.5"  
TH=0.5"



BORDER  
R=1.5"  
TH=0.5"

REVISIONS	
NAME	DATE

ILLINOIS DEPARTMENT OF TRANSPORTATION  
SCHEDULE OF QUANTITIES

FAU RTE 7982 CAPITOL AVE  
SEC NO. 09-00447-03-PV  
SANGAMON COUNTY, ILLINOIS

SCALE: VERT.  
HORIZ.  
DATE 10/9/09

DRAWN BY TCJ  
CHECKED BY MH



© Copyright Hanson Professional Services Inc. 2009

LAYOUT: TCJ 03/27/07  
DRAWN: TCJ 03/27/07  
REVIEWED: MH 05/19/07

PLOT DATE: 11/29/2009  
FILE NAME: I:\GIS\09-00447-03-PV\Section\Sheet\Section\_2.5h-7h-NC\_09B5\_SCH.dwg  
PLOT SCALE: 1/8"=1'-0"  
USER NAME: H:\jmh\09091